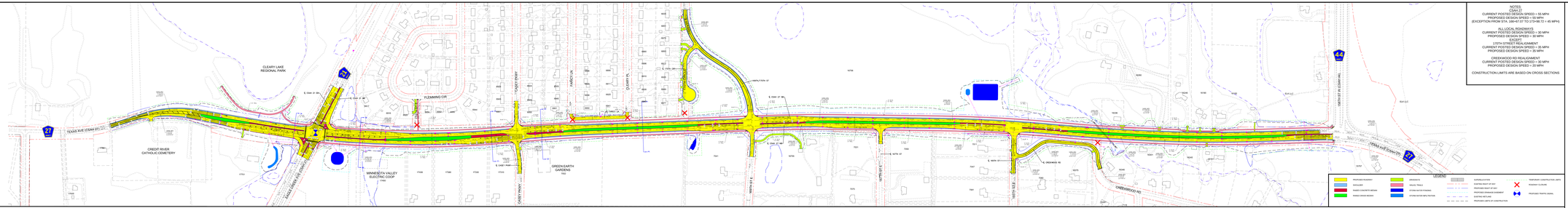

NOTES
CSAH 27
CURRENT POSTED DESIGN SPEED = 55 MPH
PROPOSED DESIGN SPEED = 55 MPH
(EXCEPTION FROM STA. 186+67.57 TO 173+98.72 = 45 MPH)

ALL LOCAL ROADWAYS
CURRENT POSTED DESIGN SPEED = 30 MPH
PROPOSED DESIGN SPEED = 30 MPH
EXCEPT
157TH STREET REALIGNMENT
CURRENT POSTED DESIGN SPEED = 30 MPH
PROPOSED DESIGN SPEED = 35 MPH

CREEKWOOD RD REALIGNMENT
CURRENT POSTED DESIGN SPEED = 30 MPH
PROPOSED DESIGN SPEED = 30 MPH

CONSTRUCTION LIMITS ARE BASED ON CROSS SECTIONS

LEGEND

PROPOSED ROADWAY		GRAVEL		CURB RAMP	
BITUMINOUS				EXISTING RIGHT OF WAY	
PAVED CONCRETE MEDIAN				PROPOSED RIGHT OF WAY	
PAVED CROSS MEDIAN				PROPOSED DRAINAGE EASEMENT	
				EXISTING VEGETATION	
				PROPOSED LIMITS OF CONSTRUCTION	









SUBJECT TO CHANGE

Kimley»Horn
Kimley-Horn and Associates, Inc.
Minneapolis, Minnesota

Scott County

CSAH 27 EXPANSION
FROM EAGLE CREEK AVE (CSAH 21) TO 158TH ST W (CSAH 44)
PRELIMINARY LAYOUT
MARCH 2019