Groundwater Modeling of Mine Plan Alternatives Predictive Simulations Report

Resource Document for Environmental Impact Statement Prepared for Merriam Junction Sands, LLC

May 2020

4300 MarketPointe Drive, Suite 200
Minneapolis, MN 55435
952.832.2600
www.barr.com

Groundwater Modeling of Mine Plan Alternatives

Predictive Simulations Report

Resource Document for Merriam Junction Sands Environmental Impact Statement

May 2020

Contents

1.0 Executive Summary 5

2.0 Introduction 7

2.1 Project Location and Significant Features 7

2.2 Purpose 7

2.3 Operative Definition of "Effects" and "Impacts" 8

2.4 Scope of Work 8

2.5 Groundwater and Surface Water Modeling 9

2.5.1 Conservative Modeling Approach 9

2.5.2 Threshold Criteria for Assessing a Potential Impact at Water Wells 10

2.5.3 Thresholds for Impacts to Water Resources 11

2.5.4 Assigning Level of Impact 12

3.0 Mine Plan and Mitigation Overview 14

3.1 Mine Plan Alternatives and Phases 14

3.2 Mining Methods 14

3.3 Interpretation of Mine Plan for Groundwater Modeling 15

3.4 Preliminary Evaluation of Impact based on Water Balance 16

3.4.1 Water Balance for Louisville Swamp 17

3.4.2 Water Balance for Gifford Lake 18

3.4.3 Water Balance for Wetland B4 (Floodplain Wetland) 18

3.4.4 Water Balance Estimate for Seepage Wetland 19

3.5 Isolated Wetlands Adjacent to Project 19

4.0 Groundwater Simulation Methods 20

4.1 Base Model 20

4.2 Mine Phase Sequencing 20

4.3 Dewatering 20

4.4 Backfill 21
4.5 Open Water and End-Use Lakes 21
4.6 Mitigation 22
4.7 Private and Municipal Well Capture Evaluation 22
4.8 Louisville Landfill Capture Evaluation 23
5.0 Model Results and Discussion 24
5.1.1 Observed Effects of Dewatering Scenarios 24
5.1.1.1 Effects at Louisville Swamp: Level 0 Impact 25
5.1.1.2 Effects at Gifford Lake: Level 0 Impact 25
5.1.1.3 Effects at B4 Wetland: Level 1 or 0 Impact 25
5.1.1.4 Potential Effects at the Seepage Wetland: Level 2 Impact 26
5.2 Effects on Private Water Wells 27
5.2.1 Effects on Wells outside the 5-Foot Drawdown Contours: Level 0 Impact 27
5.2.2 Effects on Water Wells within Limits of the 5-Foot Drawdown Contour within the Tunnel City-Wonewoc: Level 1 Impact 27
5.2.3 Effects on Water Wells within Limits of the 5-foot Drawdown: Level 1 Impact 28
5.3 Effects on Municipal Supply Wells: Level 0 Impact 28
5.4 Louisville Landfill Capture Results: Level 0 Impact 28
5.5 Cumulative Impacts - Level 0 29
5.6 Mitigation Concepts 30
6.0 Summary and Conclusions 31
7.0 References 32

NOTE: The final 446 pages of this document consist of water quality data from Appendix C. If printing hardcopy version please reset print range to pages 1 to 144 to avoid printing these pages to save paper resources.

List of Tables

Table 1	Grouped Mine Plan Alternatives and Phases for Modeling
Table 2	Growing Season Dewatering Steady State Water Balance
Table 3	Groundwater Pumping Rates and Change in Flux by Alternative/Phase
Table 4	Evaluation of Impacts Summary

List of Figures

Figure 1	Conceptual Diagram of Mining Stages
Figure 1A	Flood Probability Curve
Figure 2	Simulated Change in Water Table from Baseline: Alternative 1/2, Phase 1AB
Figure 3	Simulated Change in Water Table from Baseline: Alternative 1/2, Phase 2AB
Figure 4	Simulated Change in Water Table from Baseline: Alternative 3, Phase 1
Figure 5	Simulated Change in Water Table from Baseline: Alternative 3, Phase 2
Figure 6	Simulated Change in Water Table from Baseline: Alternative 3, Phase 3
Figure 7	Simulated Change in Water Table from Baseline: Alternative 3, Phase 4A
Figure 8	Simulated Change in Water Table from Baseline: Alternative 3, Phase 4B
Figure 9	Simulated Change in Water Table from Baseline: Alternative 4/5/6, Phase 1
Figure 10	Simulated Change in Water Table from Baseline: Alternative 4/5/6, Phase 2
Figure 11	Simulated Change in Water Table from Baseline: Alternative 4/5/6, Phase 3
Figure 12	Simulated Change in Water Table from Baseline: Alternative 4/5/6, Phase 4
Figure 13	Simulated Change in Water Table from Baseline: Reclamation
Figure 14	Area of Potential Well Interference in the Jordan Aquifer: Alternative 1/2
Figure 15	Area of Potential Well Interference in the Tunnel City-Wonewoc Aquifer: Alternative 1/2
Figure 16	Area of Potential Well Interference in the Jordan Aquifer: Alternative 3
Figure 17	Area of Potential Well Interference in the Tunnel City-Wonewoc Aquifer: Alternative 3
Figure 18	Area of Potential Well Interference in the Jordan Aquifer: Alternative 4/5/6
Figure 19	Area of Potential Well Interference in the Tunnel City-Wonewoc Aquifer: Alternative 4/5/6
Figure 20	Area of Potential Well Interference in the Jordan Aquifer: Reclamation
Figure 21	Municipal Water Supply Well Simulations – Baseline Condition
Figure 22	Municipal Water Supply Well Simulations – Drought Condition
Figure 23	Evaluation of Landfill Capture from Louisville Landfill

List of Appendices

Appendix A	XP-SWMM Model Memo
Appendix B	Municipal Supply Well Memo
Appendix C	Louisville Landfill Capture Memo
Appendix D	Mitigation Concepts

Please note that the final

Certification

I hereby certify that this plan, document, or report was prepared by me or under my direct supervision and that I am a duly Licensed Professional Geologist under the laws of the state of Minnesota.

5/4/2020 Name

PG #: 30282

Date

1.0 Executive Summary

Groundwater modeling was performed to assess the potential environmental effects related to groundwater and surface water resources in the vicinity of the industrial sand mining proposed by Merriam Junction Sands, LLC (the project). The proposed project includes temporary and limited dewatering of the transition material above the sandstone, followed by dredging, backfilling, and reclamation of the mined areas. Assuming hard zones of cemented rock are in encountered in the sandstone, limited dewatering of the transition will occur year round toward the end of the life of a mining phase as open water reaches its greatest extent. Once the transition material is removed and/or the sandstone is blasted in the final stage of a given phase, dewatering will cease in that area as operations shift to the next phase of mining.

For context, dewatering for mining purposes is commonly performed in Minnesota. This project proposes significantly lower pumping and shorter duration than many previously approved and currently proposed mine dewatering projects.

Description of Simulations

Steady-state groundwater simulations of these mining activities were performed for the alternatives identified in the Scoping Decision Document (SDD) prepared for the project (Scott County, 2014b). Water resources evaluated in this scope of modeling include an adjacent wetland complex, Gifford Lake, and Louisville Swamp as well as the potential for the proposed mine to alter or improve conditions related to contamination from the Louisville Landfill. The model was also used to assess likely effects on private and public supply wells. Previous surface water modeling results from Barr (2014) are also included by reference in this study to describe the water balance of the surface waters in the vicinity of the proposed mine for the purpose of assessing impact from reduction in discharge of groundwater to those water resources.

The steady-state simulations used in this study provide a highly "conservative" assessment of potential changes to surrounding resources. In this context, conservative means that the model was constructed with inherently protective assumptions that tend to consistently overestimate the potential for groundwater effects related to mining operations. Thus, the model may predict environmental effects from temporary dewatering that may never be realized. This conservative approach is useful because while it greatly exaggerates the potential for environmental effects, it can also be used to show that mitigation strategies are an effective tool to minimize the predicted effects so that there can be no impact.

Results of Simulations

The threshold for impact to surface water is interpreted as a decline in water level within that surface water resource. Because most of the water resources near the mining area are well-connected to the river hydrology, removal of large amounts of groundwater is not anticipated to cause significant water level decline in either the Louisville Swamp, Gifford Lake, Wetland B4 or any of the isolated wetlands near the Project.

However, the model simulations do indicate that one particular area may be affected by dewatering. The seepage wetland near the southwestern edge of the mine area includes some unique plant communities that appear supported by groundwater seepage. Baseline surface water monitoring and the groundwater modeling indicate that a significant amount of the water reaching the seepage wetland is from groundwater. In order to evaluate appropriate precautions when mining near this area, a mitigation cell concept was included in all of the simulations to represent a wide range of mitigation alternatives that could be employed to avoid depletion of groundwater discharging to the seepage wetland. The model results indicate that a significant amount of groundwater can be diverted to this area in a variety of ways to maintain the water levels at pre-mining conditions. Therefore, groundwater and surface water monitoring would be prudent measures to assess actual groundwater and surface water conditions in this area during future mining operations to allow adaption of multiple potential mitigation techniques as needed to avoid impact in this area before it occurs.

Monitoring, statistical measures, and mitigation techniques are referenced generally in this report but will be summarized under separate cover as part of the Environmental Impact Statement. Details of monitoring and mitigation will be finalized in future permit documents.

The potential for well interference was assessed for each simulated mine plan alternative by identifying supply wells completed in the areas of the primary aquifers in which predicted aquifer drawdown exceeds 5 feet. Five feet of predicted drawdown is a practical limit that has been established by the DNR as a screening level threshold where well performance could be potentially affected and evaluation of well construction logs is warranted. Several nearby private supply wells fall within this potential interference area. Based on model results, current or future municipal supply wells are not likely to be affected by the project even under assumed drought conditions.

The potential effect of dewatering the various mine configurations was also evaluated in the context of nearby Louisville Landfill. The landfill is unlined and volatile organic compounds have been detected in downgradient wells. The contaminants are currently moving toward the river and would continue to do so regardless of the proposed project. The simulations indicate that the mine dewatering will result in dilution of the potential contaminants over the next several decades reducing the potential impact to groundwater downgradient of the landfill. Because the concentration trend of these contaminants is decreasing over time, it is likely that by the time that post-mining flow conditions are established, the downgradient concentrations will be lower than they are today. In the meantime, neither the open-water features created during mining or the presence of end-use lakes expose any populations to concentrations above state groundwater or surface water enforcement standards.

During the post-mining period after reclamation, the water table flattens across the end-use lakes, which results in simulated aquifer drawdown upgradient of the lakes and a water-level rise near the seepage wetland. Evaluation of the simulated groundwater effects on water resources and groundwater supply wells during this period indicate that impacts to these features will be negligible. The groundwater modeling also indicates that cumulative impacts related to groundwater withdrawal are not anticipated as a result of the project.

2.0 Introduction

This report describes the groundwater simulations of the mine plan for the industrial sand mining project proposed by Merriam Junction Sands, LLC (the project). The groundwater modeling was performed to assess the potential for environmental impacts from the proposed mine plan alternatives. The groundwater model developed for the project was used to perform steady-state simulations of planned mining activities and a conceptual mitigation approach. This report describes the modeling approach and presents the results of the mining alternatives.

2.1 Project Location and Significant Features

The project is located east of the Minnesota River in northwestern Scott County, Minnesota. The project area includes portions of the Malkerson Sales (MS) and Bryan Rock Products (BRP) properties. Mining areas within these properties are generally referred to here as MS North, MS South, BRP North, BRP South, and BRP south of 145th Street. These areas are the subject of mining shown in Table 1 (below) and shown conceptually on Figure 1.

Prominent surface water features in the vicinity of the Project Area include the Minnesota River system along the western Project boundary, Public Wetland Inventory (PWI) wetlands to the southwest (Louisville Swamp; public water #70-209) and northwest (Gifford Lake; public water #70-118P), and an elongated wetland complex in the south-central Project Area (Wetland B4). Locations of the project features and surface water resources are shown on Figure 2.

The Wetland B4 complex is a floodplain wetland that consists of two distinct wetland types that have been evaluated separately throughout the DEIS. Although the original wetland delineation labeled the entire wetland complex as "wetland B4," there are two different wetland areas within the complex. The two areas have distinctly different hydrologic components and vegetation types. Therefore, the term "seepage wetland" as used in this report refers only to the portion of Wetland b4 that contains the Wet Meadow and Shrub Carr native plant communities' and that is dominated by groundwater rather than surface water hydrology. The remainder of the wetland outside of the seepage wetland is referred to as "Wetland B4." The Wetland B4 receives a significant quantity of its total flow from surface water and routine flooding as shown on Figure 1A, but also receives ample surface water flow from water discharging from the seepage wetland and flowing into the surrounding Wetland B4.

2.2 Purpose

The goal of this report is to present the results of groundwater simulations of the mining alternatives and extrapolate the simulated effects on groundwater to evaluate potential impacts on water resources and/or as required by the Scoping Decision Document (SDD) in the following sections:

- 4.2(a): Land Use (evaluate impact of project on water quality at adjacent Louisville Landfill)
- 4.5(b): Physical Impacts to Water Resources (impact of dewatering on floodplain wetland B4 and Gifford Lake)

- 4.6 (a-e): Water Use (hydrologic assessment, simulations regarding mine alternatives and water supply wells)
- 4.21 (c): Cumulative Impacts (inform evaluation of possible groundwater impacts)

Each of the above specific issues are addressed in this report and are also addressed directly in the conclusions (Section 6).

2.3 Operative Definition of "Effects" and "Impacts"

This report draws a distinction between simulated *effects* of the model and the interpretation of the potential *impacts* related to these effects. The difference between effect and impact is that the model has the ability to forecast certain effects but those effects cannot be called an impact without an interpretation of the model results in the context of the broader physical constraints of the hydrologic systems in which they function. Some of the predicted effect is due to artifacts of the model construction or are beyond the predictive capabilities of a groundwater flow model. These are not considered impacts.

The term "significant" is used to refer to effects that are likely to result in a permanent (e.g. irreversible), measurable, distinct, material change in the quality or character of a water resource or well. In general, none of the effects identified in this report rise to a level of a "significant impact" as defined in Minnesota Rules 4400 because all of the identified potential impacts are either small in magnitude, reversible, and/or subject to on-going regulatory authority through future monitoring, mitigation, and permitting.

2.4 Scope of Work

The groundwater flow model used for this project was developed as a result of a detailed groundwater investigation described in Barr (2014). Simulations of the mine plan alternatives were performed using the groundwater model which was calibrated to site data. In addition, a water balance for surface water features was developed using a surface water model also included in Barr (2014). A conceptual mitigation approach was developed and applied to the mine plan alternatives to demonstrate the viability of mitigation to avoid potential impact, should it be necessary.

The scope of work included in this report utilizes the above models as follows:

- Simulate each phase of each of the mine alternatives relative to groundwater assuming both a mitigated and non-mitigated approach
- Assess the resulting effects to describe the potential changes in groundwater head and flow to nearby surface waters and supply wells
- Compare those changes to the water balance information to assess whether the simulated scenarios are likely to result in a significant impact to surface water resources.
- Assess the potential effect if any on nearby private water supply wells
- Assess the potential effect if any on existing and (possible) future water supply wells in vicinity
- Use the simulations to assess changes in flow that may affect the distribution and concentration of contaminants in groundwater that are associated with the Louisville Landfill

2.5 Groundwater and Surface Water Modeling

Two different types of models were used to characterize water resources for this project. The first is called MODFLOW which is a groundwater model that was used to perform the groundwater simulations evaluated in this report. The development of the model and the investigation that forms the basis of the model is described in Barr (2014a). Although the calibrated groundwater model used a best fit of groundwater discharge as one of several types of calibration targets, these data were not constrained by a long historical record of surface water or groundwater monitoring. Therefore, these data were not suitable for estimating water balance in surface water bodies. However, a robust surface water dataset from the Minnesota River and Sand Creek were available and used as part of the calibration.

This information was included as input data for a surface water model called XP-SWMM that was used as part of the groundwater assessment (Barr, 2014; Appendix A) to develop water balance and flood probability curve from information based on historical data. This model demonstrated the overall balance of water into and out of surface water bodies with a net difference that is assumed to approximate the long-term contribution of groundwater to the surface water system as shown on Table 2 below.

The surface water approach was used to estimate the groundwater contribution to water balance because the long history of record, the accuracy of the river level data, and the implicit inclusion of flood events that are beyond the capabilities of MODFLOW. At the same time, XP-SWMM is not able to predict changes in groundwater flow as a result of the project. The flood probability curve (Figure 1A) indicates which surface water bodies are most susceptible to annual flooding events that tend to negate groundwater influences due to the influx of surface water, typically coinciding with the growing season.

The results were therefore used in combination with the simulations run in MODFLOW to identify potential effects of the dewatering during mining. The two models allow assessment of potential impacts by comparing the predicted decrease in groundwater flow into the surface water features with the water balance estimated by the surface water model. Where there is a significant change in total water balance, it is more likely that the dewatering will cause an impact.

2.5.1 Conservative Modeling Approach

Like any forecast, groundwater model simulations are not intended to be a crystal ball to predict the future with absolute accuracy. Rather, the modeled simulations are a tool that is used (with an understanding of their limitations and underlying assumptions) to provide a high degree of confidence in the simulated outcome.

One way to make sure that the results of the modeling are likely to capture the full range of conditions that are possible over time is to use a steady-state model. This type of model is considered a conservative method because it allows a comparison of an extreme or worst-case scenario showing maximum potential effect of the project on water resources over time. In reality, there are numerous mitigating conditions that are likely to occur that would greatly lessen the predicted effects. While it may be useful to consider mitigating effects such as timing of precipitation, non-pumping periods, flood events, and/or revise the groundwater model features to mimic surface water levels, all of these changes would result in less-

conservative predictions. Other areas of conservatism built into the model include the use of the maximum depth of dewatering at the end of each phase as the target dewatering elevation (in reality this maximum dewatering elevation would only need to be achieved during certain periods of dewatering where the top of the sandstone drops off in elevation across a phase. For example, depending upon the actual progression of mining across a given phase, the actual dewatering level may be 0.5-20 feet higher than the level modelled during the majority of the time the area is actually mined. Also, the use of a very high hydraulic conductivity value for backfill in the pit, and the removal of water from the system (rather than routing it back into the potentially affected water resources) also contribute to modeled effects that are likely to be more severe than is likely to occur.

This approach is useful because if the most conservative model assumptions lead to a conclusion of nominal effect (within the accuracy limits of the model) for a particular mine scenario, it means there is no need to further consider any impact from that scenario. In these cases, we have a high degree of confidence that the physics of the flow system and the nature of the stress on that system will not add up to a significant effect. Without significant effect, there is no significant impact. On the other hand, if the conservative model shows significant effects occurring at a receptor, the condition, which may never be realized as simulated, does call attention to the need for more evaluation in order to understand potential impacts at that receptor.

2.5.2 Threshold Criteria for Assessing a Potential Impact at Water Wells

A challenge in interpreting whether the predicted effects of the mining operations are likely to result in an impact is that the groundwater model can only simulate changes in head within an aquifer or changes in groundwater flow into or out of an area. These simulated changes are predicted "effects."

However, an "impact" in this context means there is some interpreted result, such as a functional change that is occurring that is linked to the effect. In order to identify wells that are potentially at risk of impact and avoid evaluating wells that are so far from the project site that they are unlikely to be impacted from dewatering, a screening threshold was applied to isolate only those results that are likely to have some effect. These are wells where the modeled effects are likely to be so low as to cause no material difference in water supply. This screening approach is the customary standard of care for counties evaluating water well impacts (Unimin DEIS, 2013 Vol. 1 p 100/320; Unimin DEIS 2012; p170/238; Jordan Sands, 2013).

This screening level has routinely met approval from the DNR for appropriations permitting at the above sites and is a lower (more conservative) threshold then the 10 foot level used by the DNR itself for modeling the Milestone Materials Quarry (DNR, 2014; p.9). This project proposed a 7,600 gpm dewatering rate at full development where the DNR deemed a simulated 25% decline in a community water supply well (open to the full depth of the Jordan Aquifer) as "not likely to result in a decline in the Hallmark Terrace mobile home park water supply" (DNR, 2014; p.7).

There are several practical and technical reasons for this threshold, but generally groundwater professionals and regulators are looking to focus on those for areas where an impact is most likely. Some of the reasons why impact beyond the 5-foot contour is deemed unlikely include:

- The 5-foot screening threshold is a well-established best practice for addressing potential well conflicts using groundwater modeling as described above.

- Well yields in the Jordan Aquifer are very high as described in the test results and private well logs from Barr (2014). Pumping rates in the Jordan are therefore not sensitive to small declines in water levels because there is far more water available than the well is typically able to pump. Upon installation, all private wells are pumped at a constant rate that is generally higher than their operational rate. The vast majority of these wells in the Jordan aquifer show very little to no reduction in pumping rate indicating that aquifer yields are very high and a small (e.g. 5-foot) decline in aquifer water levels are unlikely to be measurable or noticeable by well owners.

- Minnesota Rules (6115.0730 Subpart 2(5)) provide for procedures designed to avoid conflicts over well interference. The project proposer is not allowed to diminish the ability of the private well user to meet the "all the healthful needs" of the private well owner.

- An agreement will be offered to all those wells within the 5-foot drawdown contour where data indicates likelihood for significant impairment. If this condition is believed to exist, the project proposer must evaluate the well and offer to replace or reconstruct the well to its previous performance. The degree to which the wells within the 5-foot drawdown contour are affected by pumping will be an indicator as to whether impairments extend outside of the 5-foot contour. Because there are a significant number of wells that will be addressed by well owner agreements, it is highly unlikely that an area outside the boundary would be affected without some indication from problems encountered at more nearby wells.

- The proposer is required by the Rules (above) to respond to complaints, but will be proactive in taking care of those likely to be impacted before there is a complaint of well non-performance due to dewatering. The project proposer has offered to conduct groundwater monitoring between the project and residential areas as well as monitoring at select wells (to the extent feasible without reconstructing the well). This monitoring will offer warning if significant drawdown in the aquifer encroaches upon residential well owners. Details of water monitoring are included in (Barr, 2017).

2.5.3 Thresholds for Impacts to Water Resources

For water resources, we have adopted the approach currently proposed by the DNR (2016). In its recommendations to the legislature, the DNR proposed definitions of threshold impact to water resources be added to Minnesota Statute103G as follows to prevent impacts to surface water resources:

- A negative impact to surface waters, in relation to water appropriations, is a change in hydrology sufficient to cause ecosystem harm or alter riparian uses long-term

- Ecosystem harm, in relation to water appropriations, is a change in the biological community and ecology in a manner that results in a less desirable and degraded condition
- Sustainable diversion limit, in relation to water appropriations, is a maximum amount of water that can be removed directly or indirectly from a surface water body in a defined geographic area on an annual basis without causing a negative impact to the surface water body

The DNR also cites a need for a water balance approach that is similar to that incorporated into this evaluation. An obvious measure of negative impact related to decreased groundwater flow would be an anticipated lowered water level. That is, if a saturated wetland no longer is saturated for long periods it may not have sufficient water to offset evapotranspiration, and therefore the plants in that environment would be at a selective disadvantage to more dry-soil tolerant species. Thus, ecosystem harm would result as the seepage wetland is encroached upon over several growing seasons by plant species that favor drier moisture conditions. Because these conditions can occur naturally during periods of drought, natural systems have the ability to withstand these temporary changes without significant harm. Therefore, it is assumed that an impact could not occur if the water balance were maintained unless the effects were to continue over several growing seasons. It is also assumed that impact would not occur if sufficient mitigation were implemented to eliminate the impact.

Note that from a water balance perspective, the water level in a surface water cannot decrease until the amount of excess water as surface water outflow ceases so that only evaporation and/or plant transpiration account for losses in the water balance during the growing season assuming that all groundwater is captured. For example, the seepage wetland in the Wetland B4 currently has a constant outflow of excess surface water that buffers it against changes in water level.

For the purposes of this report, the goal of the Project will be to adaptively manage mine operations to minimize and manage groundwater withdrawal as necessary so that there is no ecosystem harm or negative long-term alteration. Sustainable concepts of water management including avoidance, reuse, infiltration, and routing of groundwater discharge to nearby water bodies are also incorporated into the evaluation of potential impacts.

2.5.4 Assigning Level of Impact

The model results alone do not indicate whether there are effects that can be directly interpreted as an impact. However, the above sections define the thresholds for what effects might be considered a potential impact. The evaluation of impacts used in this report includes further assessment of the conditions that might exacerbate or ameliorate the effect to address the potential impact. To organize the potential for impacts from least significant to more severe, we have identified three levels of impact to satisfy the SDD requirements for evaluation of impacts as follows:

Level 0 – Predicted effect is insignificant, and therefore the likely impact is insignificant

The evaluation for this level of effect indicates that the effect is so small in magnitude that that it is unlikely that it could result in a measurable impact to the resource being evaluated. There are usually

several lines of evidence that support the conclusion of no impact based on magnitude and depending on the resource being evaluated. These include:

- The contour maps show the target of the effect is outside the limits that the model predicts significant effects (e.g. areas with less than 5 feet of drawdown for wells).
- Surface waters that flood frequently are less likely to be effected by reduction in groundwater that could result in irreversible ecological harm (e.g. no significant change in water balance and/or inferred levels because they typically have ample water during the growing season
- The presumed effect is likely to result in a beneficial outcome that cannot be considered a negative impact and is therefore not significant in the context of an EIS.

Level 1 – The predicted effect appears to be significant, but is not likely to result in an impact

This evaluation category is where the modeled effect is interpreted to be unlikely to impact the resource based primarily on the limitations of the model. For example, the model might show a large predicted effect on a surface water body, but that water body is not highly dependent on groundwater based on its estimated water balance so that the predicted effect is an artifact of the model's inability to predict surface water levels. Therefore, even if 100% of the predicted groundwater discharge were eliminated in the short term by dewatering, it would not impact the surface water because that water body is not dependent on groundwater in the first place. Another case is where a well is present near the mine dewatering activities, but is screened in geologic formation that is below the Jordan Sandstone Formation and therefore is not hydraulically connected to the temporary dewatering conditions. The modeling can show an effect in this case because it assumes an infinitely long pumping period. However, because the temporary dewatering would have to occur on the order of decades to centuries for this condition to occur, no impact is likely to occur at the well. Level 1 impacts are assumed to not require mitigation.

Level 2 – The predicted effects are significant and have the potential for impact (Monitoring is Recommended; Appropriate Mitigation Should be Evaluated)

Some areas of the model show that the magnitude of the effect is high and, if not addressed, could result in an impact. This is the case where the model indicates that dewatering will result in significant reduction of groundwater flow into an area from the aquifer immediately at, or near the resource location. Therefore, this criteria is reserved for those areas that are likely to be at risk of some impact during those operations. The conservative nature of the model means that the predicted effect may never occur on the timescale of the proposed operations. However, in such cases, it may be prudent to consider mitigation measures as part of permitting and operations at least until additional field data is collected to demonstrate that the predicted results were exaggerated by the conservativism inherent to the modeling.

3.0 Mine Plan and Mitigation Overview

3.1 Mine Plan Alternatives and Phases

Six mine plan alternatives are being considered for the project. Each alternative consists of several mining phases. The mining phases include dewatering area(s), inactive open-water features, backfilled areas, and end-use lake areas. The terms "open-water features" and "end-use lake" as used here refer to the same hydrologic condition, with end-use lake applying strictly to the reclamation condition and open-water feature being a more general description typical of the active mining period.

Because some of the mine plan alternatives differ only with respect to the processing plant locations and sequencing of mining phases, there are only three unique dewatering scenarios to simulate. By ignoring processing plant locations and focusing on the sequence of mining phases only, the six mine plan alternatives were grouped into three alternatives for modeling: Alternative 1/2, Alternative 3, and Alternative 4/5/6. Reducing the mine plan alternatives to these groups for the purpose of modeling allows for more straightforward modeling scenarios. Each of these three scenarios has different phasing but the reclamation condition is the same for all of the alternatives.

3.2 Mining Methods

Conceptual diagrams of mining stages for an area are illustrated on Figure 1. Dewatering is required to create dry mining conditions in the upper five feet of the Jordan Sandston to allow blasting and removal of sandy dolomitic bedrock (transition material) at the base of the Prairie du Chien Group overlying the target bedrock, the Jordan Sandstone and subsequent blasting of the Jordan Sandstone to allow removal using wet mining methods. Removing the transition material in a dry mining condition will prevent contamination of the silica sand with limestone and other mineral impurities found in the transition. Dewatering will continue until the transition material overlying the Jordan Sandstone is removed. Dewatering will then cease if the sandstone is not too hard or cemented to allow for wet-mining methods that minimize potential groundwater impacts. Groundwater levels in the mining area will recover after dewatering ceases for the mining season or shifts to another mining area of the project. The post-dewatering recovery of groundwater levels is not accounted for in the simulations described below.

If the sandstone in the active phase does exhibit hard zones of cemented rock, dewatering will continue until the sandstone to be mined for the season can be drilled and blasted so that it can then be removed using wet mining methods. Generally this will require dewatering for 30-35 weeks per year to accommodate dewatering in the spring to initially lower the active dewatering cell and then to maintain the necessary water levels throughout the mining season. Once the open water feature within a phase reaches 45-50 acres in size some level of moderate dewatering will occur so that in the spring, the area can more efficiently be dewatered to the target dewatering elevation needed to begin transition material removal. As above, once the mining is completed, the operation would shift to a new mine phase and groundwater levels would recover.

For the purpose of groundwater modeling, the full thickness of Jordan Sandstone is assumed to be mined. The mined area will be partially backfilled with clean, non-commercial material produced during mining,

including overburden, transition material, and sand of size fractions that are finer or coarser than marketable gradations. The coarser backfill material allows water to flow into and out of the open water bodies at a relatively high rate. The finer the backfill material, the less water will flow into or out of the water bodies. For this reason, placement of finer-grained backfill in areas at the edges of the project area offsets the effects of removing portions of the aquifer during mining. Areas left as open water will become end-use lakes upon reclamation.

3.3 Interpretation of Mine Plan for Groundwater Modeling

Extents of dewatering, backfill, and open water were determined for the end of each mining phase in the alternatives and for the reclamation condition. These extents are shown on Figures 2 through 13. The end of mining in each phase was simulated because it is when the dewatering area is greatest. Areas proposed for processing plants within the mining limits were replaced with areas of dewatering, backfill, and open water, which provides conservative modeling results due to simulation of larger dewatering extents. Dewatering elevations were determined by subtracting 5 feet from the top of the Jordan Sandstone at its lowest elevation within each dewatering extent as shown conceptually in Figure 1.

Dewatering will be the greatest water use for the project, and was the only water use explicitly simulated in the model. Consumptive water use from wet-mining methods and material processing, and infiltration of stockpile drainage were not incorporated in the simulations. This is because these types of flow represent a very small portion of the mine water balance during dewatering periods when any potential environmental impacts would be most likely to occur.

The mining phases for each modeling alternative are described below in Table 1. Also included in the table are descriptions of the project area to be dewatered and the open water/end-use lake, if applicable. Figures showing simulation results for the mining phase are also listed.

Table 1 Grouped Mine Plan Alternatives and Phases for Modeling

Alternative	Phase	Initial Level* (feet MSL)	Dewatering Area** and Elevation (feet MSL)	Open Water/End-Use Lake Area(s)	Results Figure
1/2	1AB	MS North (716), BRP North (727)	MS North (685), BRP North (695)	--	2
	2AB	MS South (718), BRP South (728)	MS South (700), BRP South (705)	MS North, BRP North	3
3	1	South end of MS South (720)	South end of MS South (715)	--	4
	2	BRP North (727)	BRP North (695)	South end of MS South	5
	3	BRP North and South (728), BRP South of 145th Street (732)	BRP North and South (705), BRP South of 145th Street (717***)	South end of MS South	6
	4A	MS South (718)	MS South (700)	BRP North, South, and South of 145th Street	7
	4B	MS North (716)	MS North (685)	MS South, BRP North, South, and South of 145th Street	8
4/5/6	1	MS South (718)	MS South (700)	--	9
	2	MS North (716)	MS North (685)	MS South	10
	3	BRP North (727)	BRP North (695)	MS North and South	11
	4	BRP North and South (728), BRP South of 145th Street (732)	BRP North and South (705), BRP South of 145th Street (717)	MS North and South	12
Reclamation		--	--	MS North, MS South, BRP North, BRP South	13

Note: the elevations above represent simulated elevations that in practice would only need to be achieved for a portion of each mining phase due to the variation in elevation of the top of sandstone across a phase.

* Average baseline head across non-mitigation dewatering area.

**Areas use property descriptions: MS = Malkerson Sales, BRP = Bryan Rock Products

3.4 Preliminary Evaluation of Impact based on Water Balance

Water balance data based on XP-SWMM surface water modeling (Barr, 2014) was used to perform a preliminary evaluation of the surface water bodies in the vicinity of the mining project to assess the potential impact levels discussed in Section 2.

Results of the XP-SWMM surface water modeling (Barr, 2014) are shown in Table 2 below and are summarized in Appendix A. The information in Appendix A is reproduced in this report because it also provides information on the return frequency for flooding near the site. That information is used as the basis for Figure 1A which is a flooding probability curve for elevations near Louisville Swamp. The figure has been annotated to include the elevations for the approximate outlet elevations for Gifford Lake, Wetland B4, and seepage wetland. The outlet elevations are extrapolated onto the curve to serve as an approximate comparison for how likely each of the water resources are likely to be subject to annual flooding. The annual flooding is also an indicator of how likely it is that the water body is likely to receive adequate annual water supply from surface water to support a growing season. It is assumed that water

level decline due to temporary groundwater depletion will be most unlikely for features that are more frequently inundated by flooding on a regular or seasonal basis.

The XP-SWMM results in Appendix A also provide the groundwater component of the water balance that can be used to evaluate the potential impact on the water resources. Table 2 shows the model-calculated water balance for each feature where a differential in surface water volume (flow in – flow out=0 for steady state) is interpreted as primarily related to a contribution from groundwater (except Louisville Swamp, which is a net discharge to groundwater). Additional evaluation of these surface water features is included in Section 5.

Table 2 Growing Season Dewatering Steady State Water Balance (Qin-Qout=0)

Feature	Qin (acre-feet)				Qout (acre-feet)			Qout available to GW without change to ET**	% of Water Balance Influenced by Dewatering***
	Precip	Sand Creek Inflow	Watershed Runoff	Groundwater (GWin)	Evapotrans (ET)	Surface Out (SWout)	Groundwater (GWout)		
Louisville Swamp	327	12,653	108	0	427	12,659	2	12,661	0%
Gifford Lake	NA	NA	217	75*	270	22	0	0	26%
Wetland B4***	116	NA	106	89*	152	159	0	70	6%
Seepage Wetland*	*29*	*NA*	*0*	*49*	*38*	*40*	*0*	*0*	*63%*

Table is derived from Barr (2014b) included in Appendix A.

NA This term was not used in the model dataset for this parameter or was consolidated to efficiently utilize the model dataset.

* Indicates that the Seepage Wetland was not modeled separately in XP-SWMM because it is located at a higher elevation than the rest of the floodplain. The values for this feature were derived by assuming the water balance for the seepage wetland is proportional to the overall Wetland B4. A 25% area weighting factor (based on size compared to Wetland B4 was used to derive the direct precipitation, evapotranspiration, and surface outflow values. The surface water inflow was conservatively set to 0 due to the limited surface watershed for this wetland. The differential between Qin-Qout was assumed to approximate the volume of groundwater into the seepage wetland.

** This value shows the amount of excess water that is available after GWin and ET are subtracted from Qin. This is the amount of water in addition to the groundwater that is available to dewatering without reducing ET during growing season or causing a decrease in water level under steady state conditions. Excess volume is calculated by assuming GWin is equal to 0. The Qout available is SW (in)-ET. A 0 in this column indicates there is no excess surface water out after GWin is removed from water balance.

*** Where surface water in (Qin-GWin) is greater than SWout (Wetland B4), the value shown is the net percent of the water balance that would be affected assuming that the volume for both the GWin term and the excess SW (out) were available for capture as a result of temporary dewatering. For Wetland B4, the percent incorporates excess surface runoff that would be available to dewatering without impairing wetland function (ET). GWin-[SWout-GWin]/Qin x 100=89-[159-89]/311=6%.

3.4.1 Water Balance for Louisville Swamp

Table 2 shows that Louisville Swamp has an excess of flow inputs including net positive outflow of groundwater. In addition, as shown in Figure 1A (annotated from Figure 3 in Appendix A), it is inundated with flood waters from the Minnesota River with about 90% annual probability of exceeding the inlet elevation during the years of record. These events typically occur in the spring coinciding with the growing season.

The amount of surface water outflow is significant because it indicates that in order to change the water level in Louisville Swamp, the reduction of groundwater discharge due to mine dewatering would have to exceed the volume that would otherwise pass out of the area as surface water outflow. Due to the large amount of surface water available, Louisville Swamp is not dependent on groundwater for its water balance. Therefore, depletion of groundwater from dewatering would not affect water levels. Louisville Swamp is therefore considered a Level 0 impact.

3.4.2 Water Balance for Gifford Lake

Similar to Louisville Swamp, Gifford Lake is hydrologically connected to the flood plain of the Minnesota River and floods (through its outlet) regularly with an 89% probability of annual flood as shown in Figure 1A. Because the inlet to Gifford Lake is at a slightly higher elevation than the outlet, flooding would occur primarily by flood water backing up into the lake. Therefore, in most years there is likely to be sufficient water in the lake to maintain the resource through much of the growing season. Based on this evaluation, Gifford Lake is unlikely to be affected by temporary dewatering during years with typical flood events because the flood levels in the lake gradually decline as the water flows out of the lake

Gifford Lake has two basins separated by a culvert coinciding with old Highway 41, marking a smaller northern and larger southern part of the lake. The outflow from the southern lake (in closest proximity to dewatering) is controlled by culvert at an elevation of approximately 701.6 ft MSL. Measured flows in Gifford Lake (Barr, 2014) indicated steady flows during 2015 growing season. Some of this flow was likely due to change in storage after the flood peak but it may suggest that groundwater provides some of the lake's water balance.

This is consistent with Table 2, which shows that groundwater accounts for 26% of the total flow into the lake on a steady-state basis based on surface water modeling. The high likelihood of flooding along with a relatively low percentage of dependence on groundwater flow means that a change in the lake's water balance is unlikely as a result of the project. This makes the Gifford Lake a Level 0 impact.

3.4.3 Water Balance for Wetland B4 (Floodplain Wetland)

Figure 1A indicates that Wetland B4 has an 81% probability of exceeding the outlet elevation annually based on the historical record. Flood waters at the outlet elevation would back up water into the wetland and raise water levels throughout the wetland during the majority of years. This water would be available for the wetland during typical growing season.

During non-flood years, the water balance in Table 2 shows that the Wetland B4 receives about 29% of its total inflow water from groundwater. At steady state, the system has an excess of water relative to evapotranspiration (ET) with about half the total outflow leaving as excess surface water. This means that in order for groundwater dewatering to reduce the amount of water available for plant growth, the dewatering would have to capture the equivalent of the groundwater inflow term as well as the remaining excess surface water outflow during non-flood year.

As shown in Table 2 and similar to Louisville Swamp Wetland B4 has a high volume of surface water outflow which is excess water in the wetland over and above what is needed for plant growth. Therefore

dewatering could remove all of the groundwater coming into the wetland (89 acre-feet) along with capture of an additional 70 acre-feet of groundwater as well. This is because a reduction of 44% of surface water outflow would still be available for plant growth. For this water body, the impact level will be Level 0 as long as there is outflow of excess surface water.

3.4.4 Water Balance Estimate for Seepage Wetland

The seepage wetland that is at a generally higher elevation than the Wetland B4 as a whole. It is susceptible to less frequent river flooding, about 30% probability based on the years of record shown in Figure 1A.

The seepage wetland was not modeled by XP-SWMM because existing evidence suggests that while it does flood, it is not as connected to the river hydrology as the other water bodies. In order to obtain a water balance that is comparable between the surface water features, the flow terms were estimated as a percentage of the Wetland B4 water balance terms. This was achieved by setting the terms equal to 0.25 of Wetland B4 based on the observation that the seepage wetland occupies about 25% of the area of Wetland B4. In order to be conservative in the estimate, the surface water inflow term for the seepage wetland was removed (set to 0 acre-feet thus increasing the weight of groundwater in supporting the wetland water balance. This is conservative because there is a small but significant watershed supporting the seepage wetland that does contribute run-off to the water balance.

As shown on Table 2, the area-weighted values used to calculate the difference between Qin and Qout result in a groundwater inflow term of about 49 acre-feet. This value indicates that about 63% of the flow into the seepage wetland is from groundwater. This estimated water balance results suggest that the seepage wetland is highly dependent on groundwater inflow. Therefore, the effects of removing groundwater due to dewatering are likely to be significant on this water resource as described in Section 5.

It should be noted that mining near sensitive wetlands or groundwater discharge areas is not unusual in Minnesota. Although the seepage wetland is not a calcareous fen (a special type of groundwater-fed wetland more sensitive than a seepage wetland), two other industrial sand mines are permitted to dewater near calcareous fens with monitoring. Each of these mining projects is located in an hydrologic setting within the Minnesota River valley that is similar to the proposed project.

3.5 Isolated Wetlands Adjacent to Project

The isolated wetlands near the site are separated from the water table by 10 or more feet based on groundwater contour maps (Barr, 2014a). Because these features are not connected to the groundwater system and therefore cannot be affected by dewatering or reclamation. These wetlands are not discussed in this report because the model used for the simulations can only describe potential effects on groundwater and groundwater-connected features.

4.0 Groundwater Simulation Methods

Areas of dewatering, reclamation backfill, and open water were delineated for each of the mining phases described in Table 1. These areas were intersected against the groundwater model grid to assign boundary conditions and hydraulic property values, as necessary, to simulate mine dewatering, aquifer material removal, and backfilling.

4.1 Base Model

As discussed in the *Groundwater Assessment Report* (Barr, 2014), the local model was configured to iteratively couple with Metro Model 2 (Metropolitan Council, 2008). The coupling functionality was enabled for all of the mine plan simulations to allow propagation of stresses occurring within the local model (e.g., mine dewatering) out into the regional domain.

Mining phases were simulated using the calibrated local model described in the *Groundwater Assessment Report* (Barr, 2014). As described in Section 5.4.4.4 of the *Groundwater Assessment Report*, the southern end of the central wetland complex was represented by River cells in the local model. Wetland cells with this boundary type were simulated during calibration of the local model to facilitate short-term recharge from the wetland during the pumping test at PW-14-11. This approach would not be appropriate for predicting dewatering effects because representing the wetland as a long-term source of recharge is not consistent with its apparent (based on monitoring) role as a discharge area and would underestimate the potential effects at the wetland and other surface water features. For simulations of the mine plan, the River cells in the wetland were converted to Drain cells, which allow groundwater to discharge to the wetland where the water then is removed from the model rather than allowed to act as recharge back into model through the wetland. The local model was run in this revised configuration to provide a baseline condition.

4.2 Mine Phase Sequencing

Each mining phase was simulated in steady state at its end-of-phase configuration. Simulating the mining phases in this way allows for a conservative assessment of dewatering effects because the dewatering area is at its largest extent and the temporary dewatering condition is simulated as a long-term stress.

4.3 Dewatering

Dewatering was simulated by Drain cells placed across the dewatering extent and within the layer intersected by the dewatering surface. Dewatering Drains were set only in cells with a fraction of overlap of at least 0.05 (i.e., those with at least five percent of their area within the dewatering extent). The conductance of dewatering Drain cells was scaled by the fractional area of overlap between the dewatering area and the model cell. The base conductance value of approximately 32,300 ft^2/day (3,000 m^2/day) was set high enough to ensure that the simulated head in the cell matched the dewatering Drain elevation while also maintaining numerical stability.

The routing of dewatering discharge differs between the mine plan concept and the model implementation. In reality, groundwater withdrawn during dewatering will be discharged to surface water channels or used to maintain the water level in a mitigation feature such as a mitigation cell, if required. The water level in the mitigation cell is simulated as a uniform, constant value that is independent of the dewatering rate. The infiltration rate required to maintain the mitigation cell water level is calculated by the model and can be compared against the corresponding dewatering rate as shown in Table 3.

4.4 Backfill

Backfill was simulated by adjusting the aquifer hydraulic conductivity value in the base model to one that accounts for placement of the planned backfill material: granular overburden, transition material from lowest member of the Prairie du Chien Group, and sand from the Jordan Sandstone that is finer or coarser than marketable gradations. The horizontal and vertical hydraulic conductivity of backfilled cells were adjusted based on the fractional area of overlap between the backfill area and the model cell. Because mining was assumed to extend to the base of the Jordan Sandstone, no adjustment of hydraulic conductivity was required for partial vertical penetration of a model cell by backfill.

The mined extents were conservatively assumed to have vertical walls; the length of the side slopes were not incorporated. However, the adjusted hydraulic conductivity values were calculated as the area-weighted average value of the backfill and the model cell value. For example, a cell that is half-covered by backfill would be assigned the arithmetic mean (average) values of the backfill and the model cell. The hydraulic conductivity was adjusted for only those cells with a fractional area of overlap greater than 0.05.

Backfill across most of the site was assigned a horizontal hydraulic conductivity value of 222 ft/day, which is consistent with the value estimated from the pumping test of backfilled material at the UNIMIN site near Mankato, Minnesota (Weegar-Eide and Associates, 2011). A vertical hydraulic conductivity value of 22.2 ft/day was assumed, which corresponds to a vertical anisotropy ratio of 10:1. For the reclamation condition, it was assumed that the area south of 145th Street would be filled by finer-grained material with a hydraulic conductivity of 2.8 ft/day (0.001 cm/sec) and an anisotropy ratio of 10:1.

As shown on Figures 2–12, a berm will exist between the end-use lakes on MS North and MS South. This feature was represented in the model with the Horizontal Flow Barrier (HFB) package (Hsieh and Freckleton, 1993), with the berm extending through the full thickness of the Jordan Sandstone and assigned representative values of berm width (150 feet) and backfill hydraulic conductivity (222 ft/day).

4.5 Open Water and End-Use Lakes

Open water and end-use lakes were simulated by zones of high hydraulic conductivity. Hydraulic conductivity values were adjusted in model cells overlapped by open water area using the area-weighting method described above for backfill and after the adjustment for backfill. A hydraulic conductivity value of 32,808 ft/day (10,000 m/day) was used for open water, with no vertical anisotropy assumed.

The recharge value for lake cells was set at the net precipitation (precipitation minus evaporation) value of 5.0 inches per year (0.000348 m/day), which is based on nearby weather station and pan evaporation data.

Average annual precipitation for 1981-2010 at the Chaska station (USC00211465) was 31.8 inches per year (NCEI, 2016). The average evaporation rate for 1981-2010 was 26.8 inches per year, based on pan evaporation measurements made in St. Paul (Univ. of Minnesota, 2010) and a pan coefficient of 0.74. Lake stage is calculated by the model; the resulting values for reclamation are shown on Figure 13.

4.6 Mitigation

A conceptual mitigation method consisting of an infiltration cell extending along the western boundary of the MS South parcel was simulated to offset mine dewatering effects primarily at the seepage wetland. The location of the mitigation cell is shown on Figures 2 through 12. The mitigation cell was represented in the model by constant-head cells extending from the water table to the base of the Jordan Sandstone. The constant-head cells were assigned a consistent head value representing the mitigation cell water level. The recharge rate was set to zero over mitigation cells. The same mitigation strategy was applied to each of the mining phase simulations.

Mitigation cell heads were evaluated in preliminary simulations by simulating the mitigation scenario over a range of water levels. From the results of these preliminary simulations, an optimal value was selected which offset the dewatering effects and resulted in the lowest infiltration rate required to maintain the mitigation cell water level.

4.7 Private and Municipal Well Capture Evaluation

Each of the mine scenarios was evaluated for potential effects on private water supply wells. A maximum radius of influence from pumping was extended outward from all the mine areas for both a mitigation and non-mitigation scenario. The threshold limit for effect was 5 feet as described in Section 2.5.2.

There are currently no nearby municipal supply wells within several miles of the proposed project and therefore the temporary dewatering is not expected to have any effect on existing municipal supply wells as described in Appendix B. However, Section 4.6 of the SDD required an evaluation of the potential for the project to affect future supply wells that may need to be added in next several decades to support anticipated growth based on demographic increases in population. At the request of the County, the evaluation also considered the potential for these future municipal supply wells to capture potential contaminants from the former Louisville Landfill. Louisville Landfill is located adjacent to the project (Figure 2) and is an unlined former landfill currently managed under the MPCA Closed Landfill Program.

Several simulations were performed that evaluated the maximum extent of the end-use lakes under a final reclamation scenario. The potential future municipal well capture simulation was evaluated in both drought and non-drought conditions as described in Appendix B. A mitigation scenario was not included as part of the evaluation. The simulations for the Reclamation scenario assumed no backfilling in any of the areas of potential sandstone removal so that all such areas would become end-use lakes which is a conservative assumption. The simulations for the Reclamation scenario were run for both typical recharge conditions as well as a drought condition. The capture zones for the municipal wells in the No Project scenario were compared to the capture zones for the municipal wells in the Reclamation scenario in order to determine the potential effects of the Project.

4.8 Louisville Landfill Capture Evaluation

Section 4.2 of the SDD requires an evaluation of the potential for the project to affect the migration of potential contaminants from the former Louisville Landfill. This analysis differs from the effort described above in that the goal was to look at the distribution of contaminant depth and predict contamination in open water and end-use lakes.

It is currently assumed that there is a contaminant plume migrating westward from the landfill toward the Minnesota River. As described in Appendix C, Barr's review of the groundwater quality data provided by the MPCA and nearby Dem-Con landfill facility indicate that there is no distinct plume of contamination downgradient of the facility. Rather, the current status of groundwater is that there are sporadic detections of several contaminants at different monitoring wells, often with significant gaps between them (e.g. wells where no contamination is currently detected). Thus, the term "plume" in this context is currently a misnomer. There is evidence that past historical concentrations of most contaminants were higher in the past. This indicates that the landfill gas extraction system, capping and closure of the facility has resulted in a decreasing concentration trend in groundwater that will likely continue during the future operation and eventual completion of mining activities.

The simulation was set up to look at both the mine phases as well as final reclamation. The goal of each simulation was to estimate the amount of water originating from the Louisville Landfill during mining dewatering for each set of alternatives. An evaluation of water-quality parameters was conducted to identify any constituents currently downgradient of the landfill that might be pulled into end-use lakes instead of migrating toward the river.

The only constituent of significance that is likely to affect water quality during mining and reclamation is vinyl chloride. The mining and reclamation stage concentrations of vinyl chloride were calculated at groundwater receptors (i.e., open water and end-use lakes) using a dilution factor derived from the amount of water entering the receptor originating from the landfill area with detectable vinyl chloride divided by the amount of clean water being drawn into the end-use lakes from elsewhere. A full description of methods, dilution factors, and results is included in Appendix C.

5.0 Model Results and Discussion

Model results for each mining phase listed in Table 3 are shown on the following figures:

- Figures 2 through 13: Change in water-table elevation from baseline conditions, including a comparison of non-mitigation and mitigation conditions
- Figures 14 through 20: Potential interference at nearby water supply wells
- Figures 21-22: Effect of mining/landfill on municipal wells
- Figure 23: Louisville Landfill Capture

Aquifer drawdown (head decrease from baseline) and flux are the primary metrics for evaluating and measuring potential effects at nearby surface water features and water supply wells due to dewatering. Head decline can be readily compared to water levels for features like wells in an aquifer. However, head decline in the aquifer is difficult to tie to directly to expected impact at a surface water feature. This is because the connection to groundwater may be poor or the water body simply does not rely on groundwater to maintain its functions and/or water levels. Therefore the water balance approach described in Section 3 was used to evaluate potential impacts in addition to aquifer drawdown. An estimate of reduction in groundwater discharge (flux) was calculated for each mine alternative and the reclamation condition as shown on Table 3.

Results for mitigation scenarios are shown assuming a mitigation cell head of 716 feet MSL. This head was identified as the optimal value in preliminary simulations, because it was the lowest head that offset the dewatering drawdown across the seepage wetland. Other mitigation cell heads evaluated in the preliminary simulations either did not improve mitigation or only marginally improved mitigation while substantially increasing the flow rate necessary to maintain the mitigation cell head.

Drawdown contours for some mining phases (e.g., Phase 1AB of Alternative 1/2) extend somewhat beyond the local model. For these phases, the corresponding drawdown contours simulated in the regional model (Metro Model 2) outside of the local model bounds are shown as a dashed line.

5.1.1 Observed Effects of Dewatering Scenarios

For all of the dewatering scenarios, the predicted aquifer drawdown is conservative because of the conservative assumption of steady-state: that long-term drawdown results from a temporary condition. Within the model, it is likely that this conservatism means that the aquifer drawdown at the outer limits of the predicted influences (i.e., where drawdown is beyond the 5 foot contour) would in reality be difficult to detect.

The results on Figures 2 through 13 show only minor variation in predicted effects among the three mine-plan alternative groups simulated. While the order of phasing creates differences in the timing of maximum effect at a surface water feature, the interpretation of the simulated effects indicates one alternative group does not significantly change the magnitude of the greatest predicted effect at any of these surface water features. In general, the extent of the effect increases with the extent of dewatering,

indicating that the magnitude and extent of any measurable effects will increase as mining progresses within each alternative.

5.1.1.1 Effects at Louisville Swamp: Level 0 Impact

As shown on Figures 2–12, the predicted effects of dewatering generally do not extend much above the 5-foot aquifer drawdown contour. This observation supports the relative lack of impact assessed in Section 3.4 which also referenced the high probability of annual flooding during the growing season (Figure 1A).

Even though Table 3 indicates some reduction in groundwater base flow to Louisville Swamp, this result is negligible because it does not rely on groundwater inflow due to the overwhelming surface water inflow from Sand Creek and Picha Creek. The result is a 0% reduction the water balance with no potential for water level declines from dewatering. No monitoring or mitigation is recommended for this **Level 0** impact.

5.1.1.2 Effects at Gifford Lake: Level 0 Impact

Similar to Louisville Swamp, the extent of dewatering effect shown by the 5 foot drawdown contour on Figures 2–12 indicate that groundwater effects for Gifford Lake are likely to be limited in magnitude. This water body is also subject to frequent flooding that supports water levels as described in Section 3.4

The predicted change in overall groundwater discharge is 0 to -7% as shown on Table 3. This is because the water balance for Gifford Lake shown on Table 2 indicates that only about 26% of the lake's inflow is from groundwater discharge. Therefore, the maximum reductions in groundwater are on the order of one-quarter of the groundwater discharge amount of 26% or a total of -7%. This low volume change would be difficult to discern from a simple variation in surface water outflow during most years and would be unlikely to result in noticeable change in water levels. Based on the small anticipated decrease in groundwater inflow and the typical seasonal flooding, the project is not likely to have a significant impact, making this a **Level 0** impact to this water resource with no monitoring or mitigation recommended.

5.1.1.3 Effects at B4 Wetland: Level 1 or 0 Impact

The aquifer drawdown at the floodplain Wetland B4 is predicted to exceed 5 feet during all but one of the mining phases when no mitigation is in place. The estimated reduction in groundwater flux to the Wetland B4 is predicted to be from 52%-62% for the non-mitigation scenario. Because the water balance in Table 2 suggests that only 29% of the water flowing into the Wetland B4 is from groundwater, the range of net predicted reduction in total water inflow shown on Table 3 is 8%-26%. However, several lines of evidence suggest that this level of effect may not be significant.

The first indication of lack of impact is that this water body is subject to frequent flooding (Figure 1A). This means that frequent flooding would enhance the amount of water available during the growing season in most years. The second indication of no impact is that closer inspection of the water balance on Table 2 indicates that there is more surface water outflow from the wetland than evapotranspiration which suggests that reduction in groundwater could be offset completely with reduction in surface water

outflow during a typical growing season. This is shown in Table 2 as "excess outflow available to GW." In addition, if mitigation is implemented to the seepage wetland as described below there will be ample run off from the seepage wetland into the lower elevation of the Wetland B4. Even though the model predicts somewhat elevated reduction in groundwater inflow, this is primarily a result of the model limitations as the actual situation will result in significantly more water available to Wetland B4 than predicted. Therefore, the Wetland B4 represents a **Level 1** impact with the following special case for mitigation and reclamation.

For the mitigation scenario, the reduction in groundwater varies from -17% to positive 4% for various scenarios which is generally low enough to be considered minimal impact consider the amount of outflow in the water balance. For reclamation, the groundwater inflow is predicted to increase up to 86% of baseline which would be a 25% increase in groundwater overall. A positive increase in groundwater flux to the wetland is considered a positive impact which is not significant in the context of the EIS. This is not considered a negative impact because excess water would runoff through the same mechanisms and channels as it does currently. In addition, if the wetland were inundated the level of water can be easily managed by diversion by existing or new ditching to direct the discharge elsewhere into the river hydrologic system. Therefore, the mitigation and reclamation scenarios result in a generally positive outcome for long term sustainability of the Wetland B4. Based on this evaluation, the mitigation and reclamation scenario for the Wetland B4 is a **Level 0** impact.

5.1.1.4 Potential Effects at the Seepage Wetland: Level 2 Impact

The seepage wetland also is within an area of aquifer drawdown in the non-mitigation scenario and consequently the predicted reduction in groundwater discharge is significant as shown in Table 3. Each alternative shows a 100% decline in the estimated 63% of the seepage wetland's water balance attributed to groundwater discharge for the un-mitigated scenarios. Part of this result is an artifact of the model in which groundwater discharge to the Drain cells representing the wetlands is removed from the model rather than allowed to re-infiltrate or support higher head conditions in downstream portions of the wetland. Both of these factors would tend to increase the water level in the seepage wetland.

The effect that the model cannot show is that the seepage wetland sits about 2-5 feet higher than the B4 Wetland and sheds water like a slow-moving creek from the seepage wetland into the Wetland B4. In reality, the groundwater decline due to dewatering would need to eliminate this outflow before it would lower the level in the seepage wetland, thus limiting the declines in water levels.

However, it is likely that once the decline in head did reach the seepage wetland, if there were no other inputs (e.g., precipitation) and evapotranspiration continued, there could be a decline in soil moisture over time that would be an adverse impact on plants that require stable wet conditions. For this reason, the dewatering is presumed to have a **Level 2** impact where monitoring and mitigation is recommended to maintain the quantity of water for the wetland.

Table 3 shows that the mitigation scenario will be highly effective at returning the groundwater back into the system to keep the seepage wetland saturated. For every alternative, the groundwater flux returned to the wetland was 28% to 83% greater than baseline. This also indicates that the mitigation cell concept

may be more aggressive than necessary to maintain baseline conditions. The results suggest that means of mitigation other than the infiltration cell concept are likely to be equally effective in maintaining groundwater discharge. A summary of such mitigation features is included in Appendix D.

The reclamation results in a predicted increase of groundwater flow to the seepage wetland relative to baseline. The excess flow could be diverted by discharge to surface water via ditching at the time of reclamation.

5.2 Effects on Private Water Wells

This section addresses Section 4.6 (a-e) of the SDD: Water Use. Given the conservative nature of the drawdown predictions presented here and the variability in performance and construction of private wells surrounding the project, the term "potential well interference" is used. Potential well interference from dewatering drawdown is illustrated on Figures 14 through 20 for each of the mining alternatives. The wells shown on the interference figures are from a preliminary inventory of water supply wells within 1.5 miles of the site. The well inventory includes wells in the Minnesota Well Index (MWI; formerly County Well Index) dataset as well as locations at which a well likely exists but is not in the MWI (potential wells). Some wells in the MWI dataset were adjusted from their original location (verified or unverified) to better match the listed address or known location. Wells for which the utilized aquifer is known are symbolized accordingly.

The potential interference areas shown on these figures are specific to a given mine plan alternative and represent the collective area of the affected aquifer—Jordan Sandstone aquifer or Tunnel City-Wonewoc-Wonewoc aquifer (Tunnel City-Wonewoc aquifer) - in which any of the mining phases have simulated drawdown of 5 feet or greater. No potential interference figure is shown for the Tunnel City-Wonewoc aquifer during reclamation, as the simulated drawdown in the aquifer is less than 5 feet.

5.2.1 Effects on Wells outside the 5-Foot Drawdown Contours: Level 0 Impact

The majority of nearby water supply wells with a known aquifer are completed in the Jordan Sandstone aquifer. Wells that are completed in unconsolidated Quaternary materials in the bedrock valley northeast of the project are shown on the Jordan Sandstone aquifer figures. Most of these wells are located outside the simulated limit of 5 feet of drawdown and are therefore considered **Level 0** impact

5.2.2 Effects on Water Wells within Limits of the 5-Foot Drawdown Contour within the Tunnel City-Wonewoc: Level 1 Impact

There are several wells located within the 5-foot drawdown contour that are screened within the Tunnel City-Wonewoc aquifer. This aquifer is separated from the Jordan Sandstone aquifer by the St. Lawrence Formation shale confining unit. Because this confining unit hydraulically separates the drawdown at the site from the underlying Tunnel City-Wonewoc aquifer, the drawdown shown in these wells is an artifact of the steady-state modeling approach. Drawdown in this unit from pumping above is estimated to require sustained dewatering over many decades or centuries. However, with a steady-state model, the time is infinite, so that a practical distinction needs to be made for temporary effects even if continuing

for several years. Based on the lack of physical connection between aquifers the drawdown in the Tunnel City-Wonewoc wells is considered a **Level 1** impact.

5.2.3 Effects on Water Wells within Limits of the 5-foot Drawdown: Level 1 Impact

Figures 14 through 20 show that several known and potential water supply wells are within the area of more than 5 feet of drawdown. For most of the scenarios, maximum predicted drawdown at surrounding residential wells varies from 10 to 15 feet. Mitigation developed for the surface water features reduces the interference areas near the supply wells but not by enough to eliminate the majority of wells within the 5-foot drawdown contour. Based on the potential for well performance to be impaired, these modeled effects would be considered Level 2 impacts.

However, Sunde (2017) includes details of available well construction to inform an interpretation of the potential effect of drawdown on the wells within the impact area. The construction data shows that many of the wells have pumps set well below the greatest predicted drawdown over the life of the mine and so although the wells are located within an area of potential impact, they are unlikely to experience well interference issues. Well interference agreements will be offered to well owners within the limits of the five-foot drawdown contour.

Because the proposed dewatering activities are limited to the upper portion of the Jordan Sandstone, there will continue to be an available water supply in the Jordan aquifer for surrounding water supply wells. Therefore, it is expected that lowering a pump or replacing a shallow impacted water supply well with a deeper Jordan well would be adequate mitigation strategies.

5.3 Effects on Municipal Supply Wells: Level 0 Impact

As shown on Figures 21-22, the project has no effect on potential future municipal supply wells under either the typical recharge or drought conditions. The simulations also indicate that it is unlikely that any contaminants from the Louisville Landfill would be captured by the municipal supply wells. Based on the lack of a discernable effect of the project on future supply wells this is considered a **Level 0** impact. Details of the simulation are included in Appendix B.

Because the simulation showed there were no effects under drought conditions, it apparent that the project does not pose limitations on siting future monitoring wells. However, future conditions and identification other sources of potential contamination are beyond the scope of this evaluation and any consideration of a future supply well should be in compliance with the isolation distances identified in MN Rules Chapter 4725 (or applicable rules) at the time of construction.

5.4 Louisville Landfill Capture Results: Level 0 Impact

As discussed in Appendix C, the results of the Louisville Landfill Capture analysis indicated that the proposed project will have a beneficial effect on water resources. Because a beneficial effect is not an impact, this scenario is considered a **Level 0** impact

The reason for this conclusion is that the end-use lakes will tend to divert groundwater contaminants southward from the landfill, mixing and diluting the concentrations of contaminants to low levels by the time they reach the Minnesota River. Without the mining project, the concentrations would be higher because they would not be diluted along their current flow path, which is westward toward the river. The analysis did not include chemical attenuation of contaminants which is also likely to occur as a result of the project, further decreasing concentrations. Concentrations of contaminants in the end-use lakes under the reclamation phase are predicted to be below current state enforcement standards. If the historical downward trend in concentrations continues, the concentrations are likely to be much lower than predicted by the simulations.

Water wells at the Renaissance Festival grounds (Appendix C) derive water from below the Jordan aquifer and are therefore not hydraulically connected to the uppermost portion of the sandstone where contaminants from the landfill could migrate during operations. Because these wells will have been removed during mining there are no future risks to water well users after reclamation.

5.5 Cumulative Impacts - Level 0

The SDD requires evaluation of cumulative impacts. The method of evaluating cumulative impacts is to consider the range of all effects (whether significant or not) related to the project that involve similar media. In this case for evaluation of surface water and groundwater, the effects summarized in Table 4 and related to the resources above were considered. To simplify the evaluation only the most extreme pumping stresses were considered and the extent of groundwater pumping effects for each were considered in aggregate:

- Maximum extent of aquifer drawdown from the mine simulations assuming no mitigation
- The maximum extent of pumping from future hypothetical future municipal supply wells
- The reported extent of pumping influence from permitted mine operations (Shakopee Sands) within 2 miles of the proposed project

The evaluation does not include facilities that do not have an appropriations permit, proposed facilities that have not developed plans that provide any detail on projected water use, or current facilities that are farther than 2 miles from the Project. These facilities are assumed to be fully incorporated into the simulations as part of the Metro Model used as a base for the MODFLOW model used for this project.

As shown on Figures 13-20, the maximum effects of operational dewatering in the non-mitigation scenarios out to a maximum of about 1 mile from the project site. The Shakopee Sands site is shown on the southwest corner of Figure 21. The northern portion of this site is about 1 mile from the southern edge of the Project. However, Shakopee Sands only consumes make-up water for its wash operation and does not dewater. The data collected during its active operations (Barr, 2016b) do not indicate that effects of groundwater use extend off the project property.

The maximum extent of drawdown from the Project under the reclamation scenario (Figure 13) is less than about 2000 feet. A meaningful comparison of cumulative future effects related to reclamation is to consider the municipal well analysis described in Section 5.3 and shown on Figure 22. The effects of reclamation itself do not extend to the hypothetical future pumping wells even under drought conditions. Because none of the predicted operational and long-term effects extend far enough off-site to areas where there are known or potentially high capacity groundwater users, there is no potential (Level 0) for cumulative impacts related to groundwater use from the Project.

5.6 Mitigation Concepts

This section briefly describes the preliminary feasibility of mitigation concepts that could potentially be utilized to minimize or avoid impacts. These mitigation concepts include the following along with examples included in Appendix D:

- Direct discharge. Kraemer Quarry, Burnsville, MN
- Infiltration trench and injection wells near wetlands. Unimin Kasota Mine, Kasota, MN
- Dewatering with cutoff wall and infiltration basin. OSI, Wyoming.

For Level 2 impacts, some form of mitigation is recommended. The form of mitigation is highly dependent on the operational and physical characteristics of the area being mined. The most likely need for mitigation is the seepage wetland portion of the Wetland B4 immediately west of the Malkerson Sales South property.

Consistent with our conservative modeling approach, a conceptual approach to mitigation was included in the modeling to determine if an aggressive mitigation could avoid or minimize the anticipated impact and address temporary drawdown effects under the seepage wetland. The mitigation approach simulated in the model and described below is not intended as a design concept, which is beyond the scope of the EIS, but rather as a proof that such a concept can be incorporated into the mine plan with meaningful results.

The conceptual mitigation approach consists of an area of open water (mitigation cell) between the seepage wetland and areas of dewatering on the Malkerson Sales property near the wetland. Dewatering discharge is routed to the mitigation cell to maintain a constant water level, which buffers against mine dewatering and maintains water levels within the seepage wetland. For this analysis, the mitigation cell is consistent between alternatives. A cutoff wall placed between the mitigation cell and the dewatering areas was included in the mitigation concept to test the economic benefit of reducing backflow (recirculation) of the water back into the dewatered mine area. This feature is not required for the successful operation of the mitigation cell. An example of a recent project with this configuration is included in Appendix D.

6.0 Summary and Conclusions

The purpose of this report is to describe predictive simulations of the proposed mine plan alternatives using the previous hydrogeological data and calibrated groundwater model developed for the project. Through assuming worst-case scenarios of dewatering extent and duration, these simulations provide a conservative assessment of potential environmental effects of the project for each phase of the proposed alternatives.

The model predicts different effects for different configurations of dewatering, backfill, and open water. Differences are primarily in the timing of when an effect would occur as a result of different phase progressions.

The results of the simulations are included in Table 4 which indicate that some form of mitigation will likely be necessary when dewatering adjacent to the seepage wetland. Modeling results show that the mitigation concept evaluated in the mine alternatives can successfully eliminate the predicted worst-case dewatering effects. Baseline and statistical monitoring of the water levels in the wetland and monitoring during mine operations will be used to identify water-level trends and develop appropriate mitigation measures to prevent potential long-term impacts to the seepage wetland. Mitigation would be implemented if monitoring during mining indicates a deviation from statistical baseline. The monitoring is expected to generally represent the simulated predictions but the metrics for decision making on mitigation will be based on statistical rather than modeled results.

The potential for well interference is interpreted here to exist where drawdown of the primary aquifers exceeds 5 feet. The potential for interference does not appear to be significant given the conservative nature of the drawdown predictions and the low drawdown relative to normal operational heads. Additional well construction information has been collected on wells within this area that may be affected. Future steps will occur during water appropriation permitting that may include a well agreement with affected well owners to provide for well reconstruction or replacement to prevent an interruption of water supply. Proposed monitoring near areas with private supply wells will help identify those wells subject to significant potential well interference The on-going regulatory authority (appropriations permitting) will require mitigation in the form of well owner agreements where private wells are susceptible to well interference. This mitigation eliminates the potential for significant environmental impact in accordance with Minnesota Rules 4410.

Based on the simulations, the project is not anticipated to have any impact on future municipal supply wells, nor is there any negative impact indicated in simulations related to Louisville Landfill. The results of modeling also do not suggest there is likely to be any potential for cumulative impacts due to groundwater extraction related to the project.

7.0 References

Barr Engineering Co. (Barr), 2012. Vegetation, Wildlife, and Protected Species Report. Merriam Junction Sands Mine. Scott County, Minnesota Prepared for Hunt Global Resources, Inc. January 2012.

Barr, 2014a. Groundwater Assessment Report: Resource Document for Environmental Impact Statement and Groundwater Appropriations Permit Application. November 2014.

Barr, 2014b. Surface water modeling technical memorandum. Included as an appendix to Barr 2014a and reproduced in Appendix A of this report.

Barr, 2016a. Wetland Hydrology Monitoring Report 2016: Merriam Junction Sand Mine. February 2016.

Barr, 2016b. 2015 Annual Water Monitoring Report, prepared for Shakopee Sands, Inc. and submitted to Louisville Township, Scott County, and MNDNR. March 2016.

DNR, 2014. Record of Decision Milestone Materials Proposed Quarry; Findings of Fact and Conclusions of Order, Cascade Township, Olmsted County, MN. April 2, 2014. Downloaded from: http://files.dnr.state.mn.us/input/environmentalreview/milestone_materials/rod.pdf

DNR, 2016. Report to Minnesota State Legislature on Recommended Changes to Minnesota Statutes 103G. Available at: files.dnr.state.mn.us/waters/gwmp/thresholds/gw-thresholds-project_report.pdf

EPA. 2016. Water Sense Estimated Household Water Usage; https://www3.epa.gov/watersense/pubs/indoor.html)

Hsieh, P.A., and Freckleton, J.R., 1993. Documentation of a computer program to simulate horizontal-flow barriers using the U.S. Geological Survey modular three- dimensional finite-difference ground-water flow model: U.S. Geological Survey Open-File Report 92-477, 32 p.

Metropolitan Council, 2008. Twin Cities Metropolitan Area Regional Groundwater Flow Model Version 2.00: Technical Report in Support of the Metropolitan Area Master Water Supply Plan.

National Centers for Environmental Information (NCEI), 2016. National Oceanic and Atmospheric Administration. Available at URL: https://www.ncdc.noaa.gov/data-access/land-based-station-data/land-based-datasets/climate-normals/1981-2010-normals-data. (Accessed March 15, 2016).

Scott County (2014b). Final Scoping Decision Document: Merriam Junction Sands, LLC. June 2014.

Sunde, 2017. Sunde Engineering Water Well Survey of Private Wells near Merriam Junction Sands Project. January 2017.

Unimin, 2009. Unimin North Mine Expansion Draft Environmental Impact Statement, Ottawa, MN; Proposer: Unimin, Prepared by Le Sueur County (RGU), October 2009.

Unimin, 2012. Unimin South Mine Expansion Draft Environmental Impact Statement, Kasota, MN; Proposer: Unimin, prepared by Le Sueur County (RGU), May 2012.

Jordan Sands, 2014. Water Appropriations Application, Included by reference: Barr Engineering Company Technical Memorandum on Dewatering Scenarios showing drawdown to 5 foot contour interval, submitted to the Minnesota Department of Natural Resources, February 2014. Permit approved 11/20/2016.

University of Minnesota, 2010. Monthly Pan Evaporation, Inches, St. Paul Campus Climatological Observatory 21-8450-6. http://www.climate.umn.edu/img/wxsta/pan-evaporation.htm (Accessed March 17, 2011).

Weegar-Eide & Associates, LLC, 2011. Proposed South Mine Hydrogeology Report: Unimin Corporation, Kasota Plant, Kasota, Minnesota. December 2011.

Figures

Tables

(Tables 1 and 2 Reprinted from Text)

Table 1 Grouped Mine Plan Alternatives and Phases for Modeling

Alternative	Phase	Dewatering Area* and Elevation (feet MSL)	Open Water/End-Use Lake Area(s)	Results Figure
1/2	1AB	MS North (685), BRP North (695)	--	2
	2AB	MS South (700), BRP South (705)	MS North, BRP North	3
3	1	South end of MS South (715)	--	4
	2	BRP North (695)	South end of MS South	5
	3	BRP North and South (705), BRP South of 145th Street (717**)	South end of MS South	6
	4A	MS South (700)	BRP North, South, and South of 145th Street	7
	4B	MS North (685)	MS South, BRP North, South, and South of 145th Street	8
4/5/6	1	MS South (700)	--	9
	2	MS North (685)	MS South	10
	3	BRP North (695)	MS North and South	11
	4	BRP North and South (705), BRP South of 145th Street (717**)	MS North and South	12
Reclamation		--	MS North, MS South, BRP North, BRP South	13

Note: the elevations above represent simulated elevations that in practice would only need to be achieved for a portion of each mining phase due to the variation in elevation of the top of sandstone across a phase.

*Areas use property descriptions: MS = Malkerson Sales, BRP = Bryan Rock Products

** The dewatering elevation is above the water table in this area.

Table 2 Growing Season Dewatering Steady State Water Balance (Qin-Qout=0)

Feature	Qin (acre-feet)				Qout (acre-feet)			Qout available to GW without change to ET**	% of Water Balance Influenced by Dewatering***
	Precip	Sand Creek Inflow	Watershed Runoff	Groundwater (GWin)	Evapotrans (ET)	Surface Out (SWout)	Groundwater (GWout)		
Louisville Swamp	327	12,653	108	0	427	12,659	2	12,661	0%
Gifford Lake	NA	NA	217	75*	270	22	0	0	26%
Wetland B4***	116	NA	106	89*	152	159	0	70	6%
Seepage Wetland*	*29*	*NA*	*0*	*49*	*38*	*40*	*0*	*0*	*63%*

Table is derived from Barr (2014b) included in Appendix A.

NA This term was not used in the model dataset for this parameter or was consolidated to efficiently utilize the model dataset.

* Indicates that the Seepage Wetland was not modeled separately in XP-SWMM because it is located at a higher elevation than the rest of the floodplain. The values for this feature were derived by assuming the water balance for the seepage wetland is proportional to the overall Wetland B4. A 25% area weighting factor (based on size compared to Wetland B4 was used to derive the direct precipitation, evapotranspiration, and surface outflow values. The surface water inflow was conservatively set to 0 due to the limited surface watershed for this wetland. The differential between Qin-Qout was assumed to approximate the volume of groundwater into the seepage wetland.

** This value shows the amount of excess water that is available after GWin and ET are subtracted from Qin. This is the amount of water in addition to the groundwater that is available to dewatering without reducing ET during growing season or causing a decrease in water level under steady state conditions. Excess volume is calculated by assuming GWin is equal to 0. The Qout available is SW (in)-ET. A 0 in this column indicates there is no excess surface water out after GWin is removed from water balance.

*** Where surface water in (Qin-GWin) is greater than SWout (Wetland B4), the value shown is the net percent of the water balance that would be affected assuming that the volume for both the GWin term and the excess SW (out) were available for capture as a result of temporary dewatering. For Wetland B4, the percent incorporates excess surface runoff that would be available to dewatering without impairing wetland function (ET). GWin-[SWout-GWin]/Qin x 100=89-[159-89]/311=6%.

Table 3
Groundwater Simulation Results for Mining Scenarios on Water Resources
Merriam Junction Sands EIS

Alternative	Phase	Non-Mitigation									Mitigation (at 716 ft MSL)									
			Louisville Swamp		Gifford Lake		B4 Wetland Complex		SeepageWetland				Louisville Swamp		Gifford Lake		B4 Wetland Complex		SeepageWetland	
		Estimated Pumping Rate	Simulated % Change in GW Discharge	Net Change (multiply by 0% from Table 2)	Simulated % Change in GW Discharge	Net Change (multiply by 26% from Table 2)	Simulated % Change in GW Discharge	Net Change (multiply by 6% fr.Table 2)	Simulated % Change in GW Discharge	Net Change (multiply by 63% from Table 2)	Estimated Pumping Rate	Infiltration Rate	Simulated % Change in GW Discharge	Net Change (multiply by 0% from Table 2)	Simulated % Change in GW Discharge	Net Change (multiply by 26% from Table 2)	Simulated % Change in GW Discharge	Net Change (multiply by 6% from Table 2)	Simulated % Change in GW Discharge	Net Change (multiply by 63% from Table 2)
Alt 1/2	1A & 1B	3,950	- 15%	0%	- 25%	-7%	- 91%	-5%	- 100%	**-63%**	4,970	1,700	- 12%	0%	- 24%	-15%	- 57%	-3%	+ 30%	19%
	2A & 2B	3,310	- 21%	0%	- 14%	-4%	- 81%	-5%	- 100%	**-63%**	9,960	7,510	- 17%	0%	- 13%	-8%	- 34%	-2%	+ 48%	30%
Alt 3	1	690	- 5%	0%	- 1%	0%	- 29%	-2%	- 82%	**-52%**	840	740	- 4%	0%	- 1%	-1%	+ 14%	1%	+ 79%	50%
	2	2,960	- 16%	0%	- 12%	-3%	- 76%	-5%	- 100%	**-63%**	3,480	1,520	- 12%	0%	- 11%	-7%	- 16%	-1%	+ 65%	41%
	3	2,810	- 19%	0%	- 9%	-2%	- 68%	-4%	- 100%	**-63%**	4,200	2,360	- 17%	0%	- 9%	-6%	- 8%	0%	+ 65%	41%
	4A	3,240	- 21%	0%	- 10%	-3%	- 78%	-5%	- 100%	**-63%**	9,830	7,490	- 17%	0%	- 10%	-6%	- 27%	-2%	+ 51%	32%
	4B	4,360	- 21%	0%	- 24%	-6%	- 91%	-5%	- 100%	**-63%**	7,200	4,170	- 10%	0%	- 21%	-13%	- 55%	-3%	+ 33%	21%
Alt 4/5/6	1	2,260	- 15%	0%	- 6%	-2%	- 76%	-5%	- 100%	**-63%**	8,980	7,580	- 10%	0%	- 6%	-4%	- 30%	-2%	+ 28%	18%
	2	3,600	- 17%	0%	- 22%	-6%	- 91%	-5%	- 100%	**-63%**	6,850	4,480	- 5%	0%	- 20%	-13%	- 55%	-3%	+ 34%	21%
	3	3,340	- 19%	0%	- 15%	-4%	- 82%	-5%	- 100%	**-63%**	5,570	4,120	- 12%	0%	- 10%	-6%	+ 14%	1%	+ 79%	50%
	4	2,940	- 20%	0%	- 12%	-3%	- 70%	-4%	- 100%	**-63%**	5,400	3,980	- 17%	0%	- 9%	-6%	+ 20%	1%	+ 83%	52%
Reclamation		--	- 8%	0%	- 4%	-1%	+ 86%	5%	+ 261%	164%	--	--	- 8%	0%	- 4%	-1%	+ 86%	5%	261%	164%

Notes:
Positive percent change values represent an increase from baseline. Reductions (negative values) of 50% or more in water balance are BOLD.
Percent of GW balance is percent decline from model baseline multiplied by surface water balance term for groundwater from Table 2 in text.

Table 4
Summary of Impact Evaluations
Merriam Junction Sands EIS

Resource Evaluated	XP SWMM Percent GW (Table 2) of Water Balance	Max Drawdown Contour (in ft drawdown from Figures)	Non-Mitigation (Table 3)		Max Effect on GW Water Balance (Table 3)	Phase with Max Effect	Mitigation (at elevation 716 MSL; Table 3)		Reclamation (Table 3)	Impact Evaluation Level	Monitoring	Mitigation	Basis for Conclusion
			Min GW Effect	Max GW Effect			Min. Flux	Max Flux					
Surface Water													
Louisville Swamp	0	5	-5%	-21%	0%	No Effects	0%	0%	0%	0	No	No	Evaluation indicates no significant impact
Gifford Lake	26%	5	-1%	-25%	-7%	Alt 1 /2 Phase 1A2	-15%	-1%	-1%	0	No	No	Evaluation indicates no significant impact
Wetland B4	29%	-15	-91%	-91%	-5%	Alt 3 Phase 4B	-1%	3%	-1%	0	No	No	Evaluation indicates no significant impact. There is excess surface water runoff that is greater than reduction in groundwater flow; mitigation of seepage wetland will discharge to Wetland B4.
Seepage Wetland	63%	-15	-82%	-100%	-63%	All Phases	21%	52%	164%	2	Yes	Yes	Model results indicate significant effects possible, but can be avoided with mitigation. Monitoring approach is to determine if mitigation may be needed or alternatively if mitigation is implemented to document it is being effective. Positive flux is not considered an impact because excess water will run off or be diverted by control structure if needed.
Future Public Supply Wells													
Louisville #1	NA	0	NA	NA	NA	No Effects	NA	NA	NA	0	No	No	Evaluation indicates no significant effects under normal recharge or drought conditions; therefore no impact
Shakopee #25	NA	0	NA	NA	NA	No Effects	NA	NA	NA	0	No	No	Evaluation indicates no significant effects under normal recharge or drought conditions; therefore no impact
Shakopee #26	NA	0	NA	NA	NA	No Effects	NA	NA	NA	0	No	No	Evaluation indicates no significant effects under normal recharge or drought conditions; therefore no impact
Shakopee #27	NA	0	NA	NA	NA	No Effects	NA	NA	NA	0	No	No	Evaluation indicates no significant effects under normal recharge or drought conditions; therefore no impact
Private Supply Wells													
Within 5' Drawdown Contour	NA	5	NA	NA	NA	Alt 4/5/6	Reduces affected area	Reduces affected area	Not affected	1	Yes	By agreement, if needed	Model results indicate that multiple wells may be affected within the 5 foot drawdown contour. However, data collected by Sunde (2017) indicate that the wells in this area not likely affected because the pump level in wells surveyed indicate that pump intakes are well below maximum predicted drawdown levels. However, at-risk owners in area whose locatin is predicted to see more than 5 feet of drawdown will be offered agreement to
Outside 5' Drawdown Contour	NA	NA	NA	NA	NA	NA	Reduces affected area	Reduces affected area	Not affected	0	No	No	Evaluation indicates no significant impact is likely outside of the 5-foot aquifer drawdown contour
Tunnel City Wells in 5' Contour	NA	NA	NA	NA	NA	NA	Reduces affected area	Reduces affected area	Not affected	1	No	No	Wells are screened below the Jordan, therefore simulated effect assumes pumping would occur long enough to reduce levels below St. Lawrence confining unit. Because this is unlikely undering temporary dewatering, the modeled effects are not likely to result in an impact to the wells identified.
Louisville Landfill/End Use Lakes													
Simulated capture of groundwater from Landfill area during mine operations and reclamation	NA	NA	NA	NA	NA	Alt 1/2	NA	NA	NA	0	No	No	Evaluation indicates no significant impact. Concentrations of contaminants from Louisville Landfill are decreasing and will be lower as a result of the project. All alternatives are below Class 2b water quality standards.
Cumulative Effects													
Comparison of all effects related to the Project and comparison to known current or likely future groundwater users	NA	NA	NA	NA	NA	NA	NA	NA	NA	0	No	No	Evaluation indicates no potential for cumulative impact because the effects of short and long-term pumping do not interfere with known permitted or reasonably likely off-site uses.

NA - Indicates that the data/observations in this column are not applicable to the evaluation.

Figures

Stage 0: Pre- mining

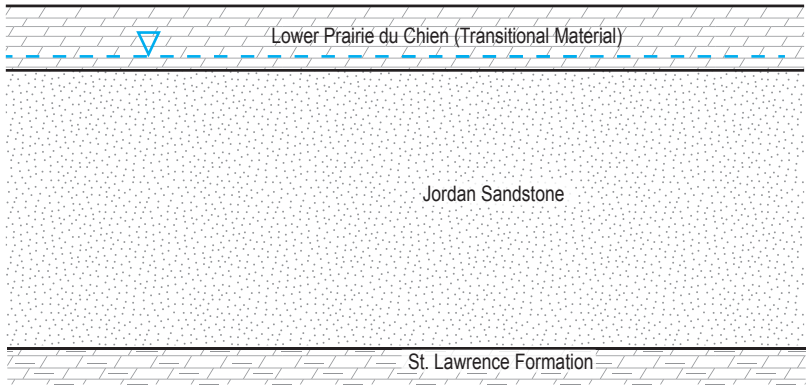

Stage 1: Dewatering and Excavation of Transition Material (Mitigation if necessary)

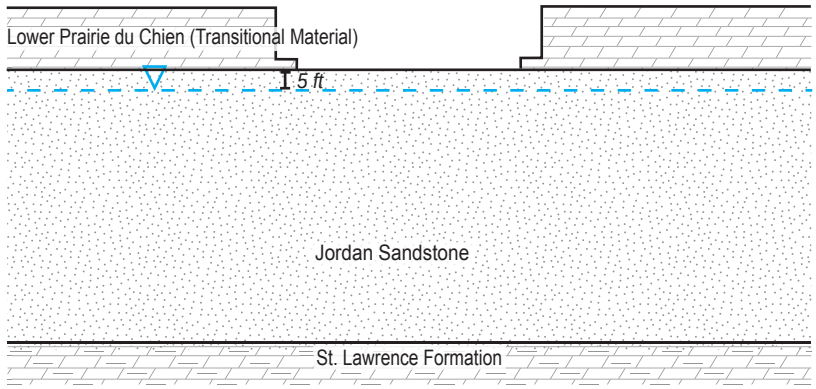

Stage 2: Wet Mining

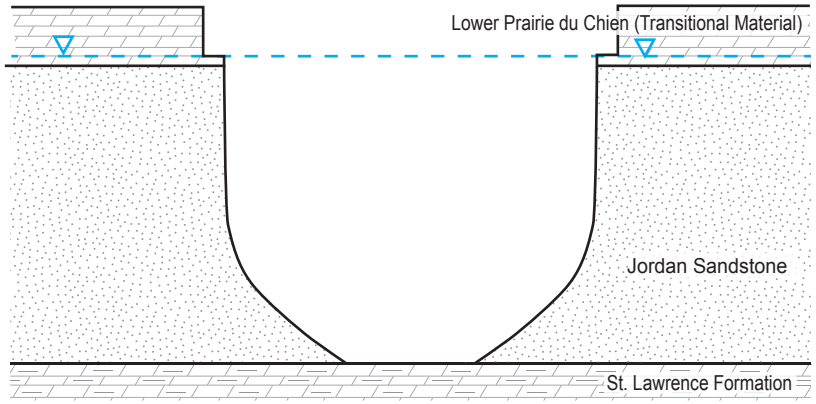

Stage 3: Reclamation

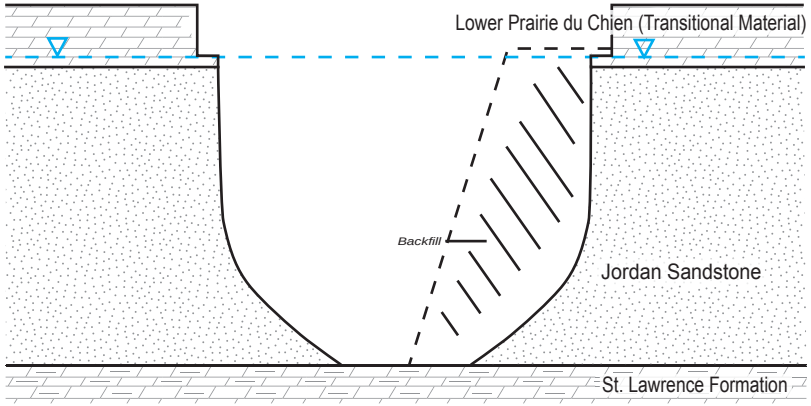

LEGEND

Approximate Water Table

NOT TO SCALE

Figure 1

Conceptual Diagram of Mining Stages

Merriam Junction Sands, LLC
Scott County, MN

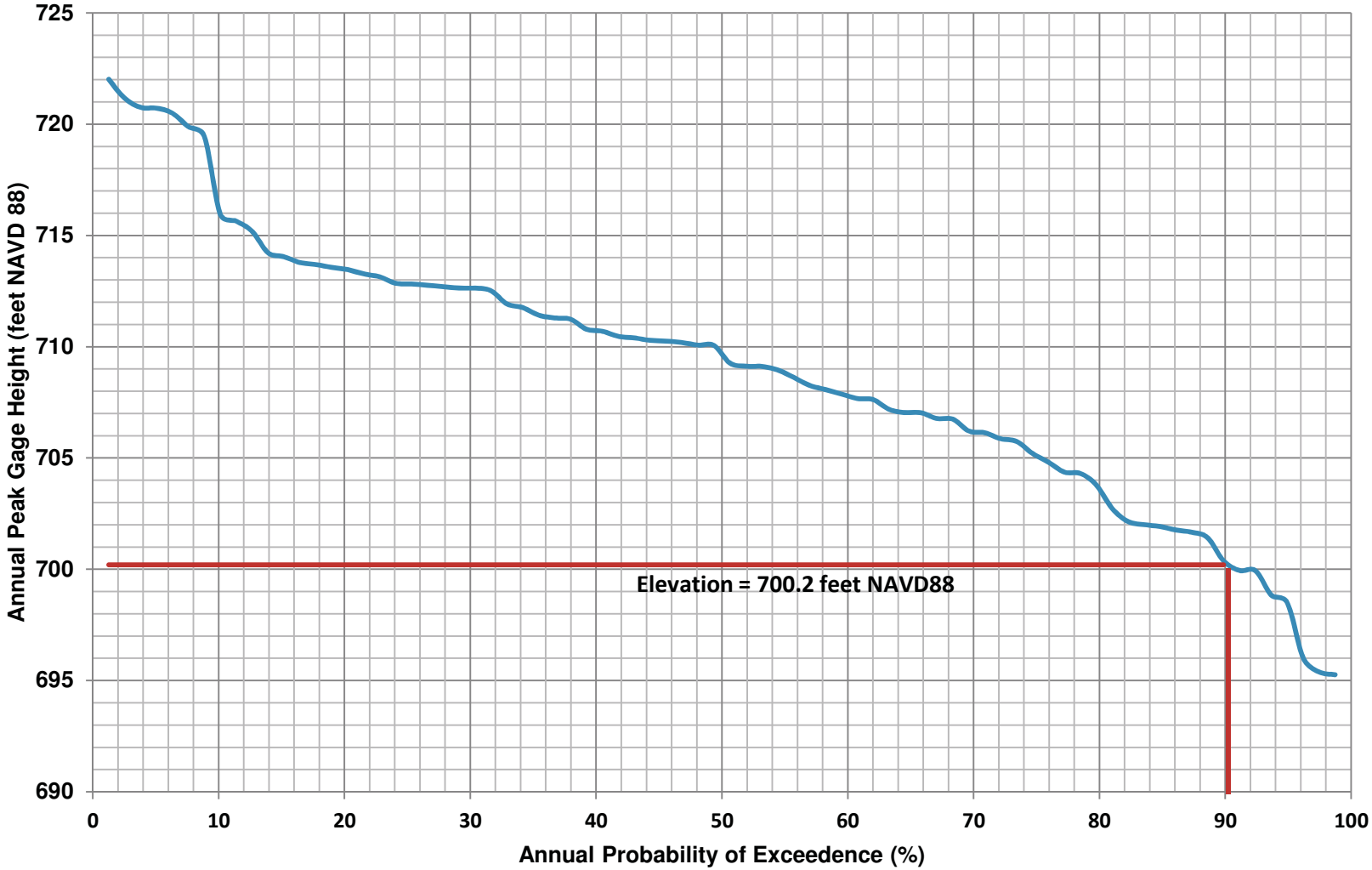

Figure 1A. Peak Stage Probability Curve for the Minnesota River near the Louisville Swamp Outlet

Barr Footer: ArcGIS 10.4, 2016-05-23 14:28 File: I:\Projects\23\70\1032\Maps\Reports\Work_Order_8\EIS_Simulations\Alt1&2\Report Figures\Figure 2 Simulated Change in Water Table Alt 12 Phase 1AB.mxd User: RMS2

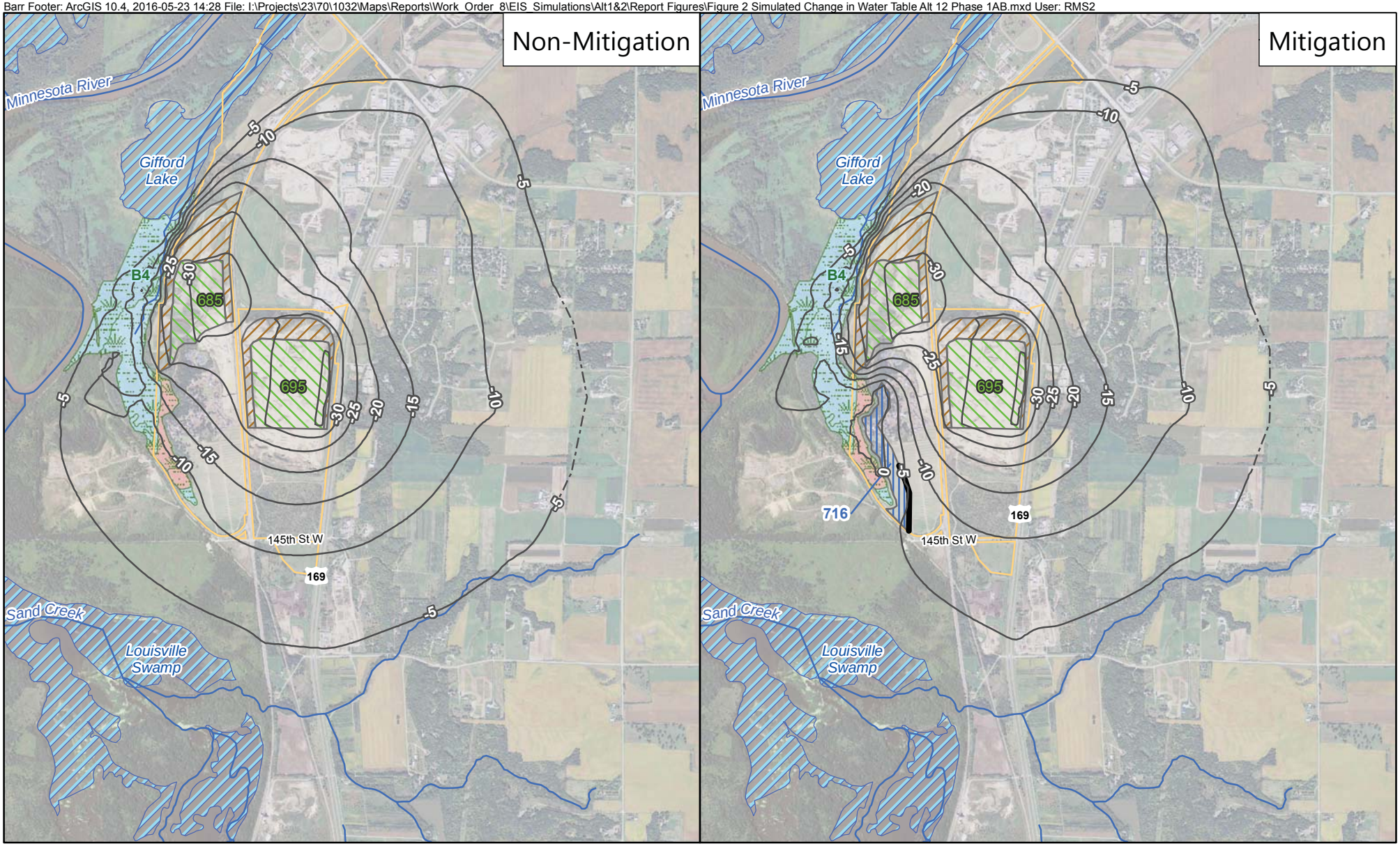

Simulated Change (feet), Dashed in Regional Model
Simulated Cutoff Wall
Simulated Mitigation Cell (at 716 feet MSL)
Simulated Dewatering Area
Simulated Backfill Extent
Primary Rivers/Streams
Public Waters Inventory (PWI)
Delineated Wetland B4
Seepage Community
Project Boundary
716 Mitigation Cell Elevation (feet MSL)
685 Dewatering Elevation (feet MSL)

Note: Negative numbers indicate decrease in the water table elevation from baseline

N

Feet
3,000 0 3,000

Figure 2

SIMULATED CHANGE IN WATER TABLE FROM BASELINE:
ALTERNATIVE 1/2, PHASE 1AB
Merriam Junction Sands
Scott County, MN

Barr Footer: ArcGIS 10.4, 2016-05-23 14:27 File: I:\Projects\23\70\1032\Maps\Reports\Work_Order_8\EIS_Simulations\Alt1&2\Report Figures\Figure 3 Simulated Change in Water Table Alt 12 Phase 2AB.mxd User: RMS2

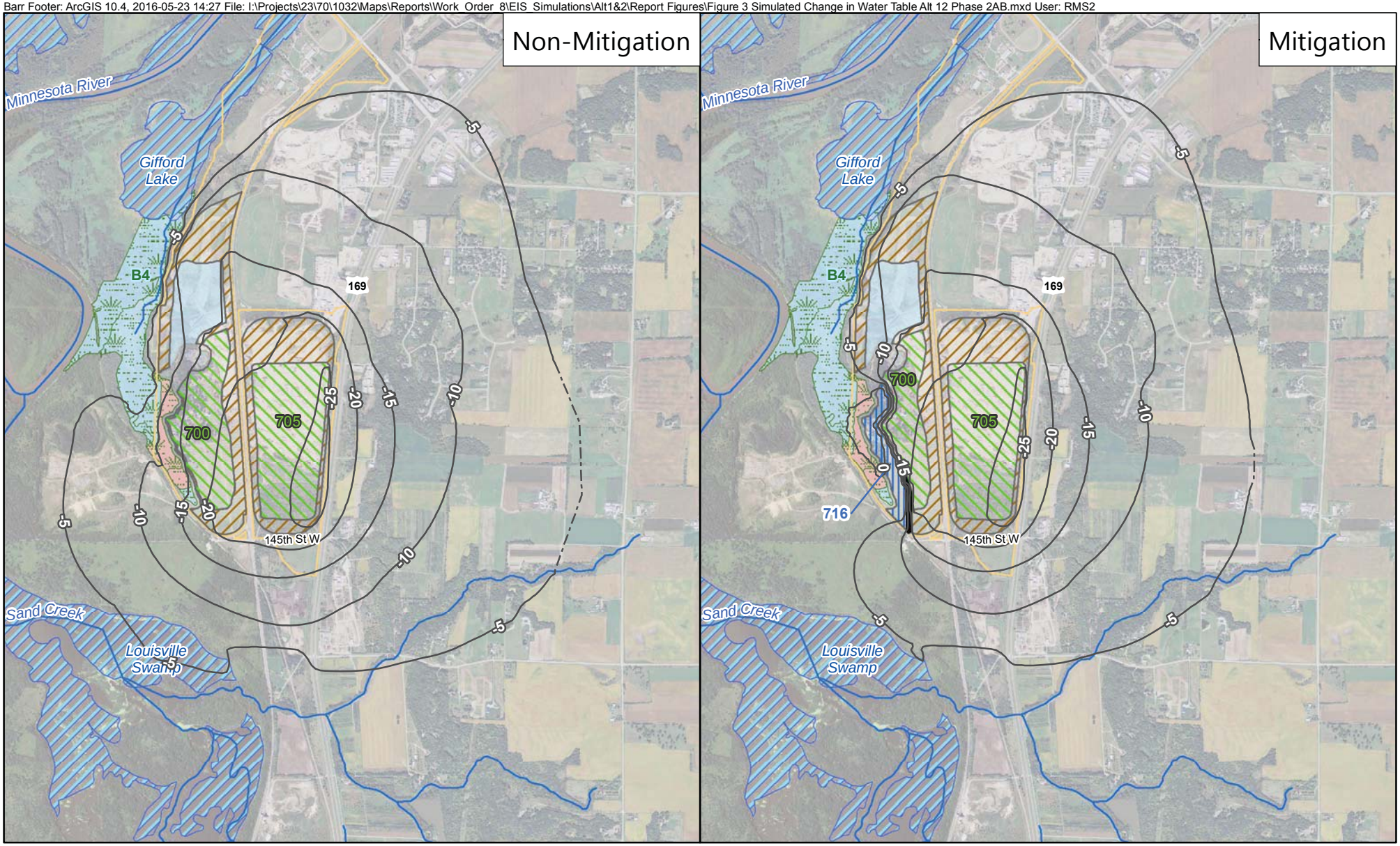

Simulated Change (feet), Dashed in Regional Model
Simulated Cutoff Wall
Simulated Mitigation Cell (at 716 feet MSL)
Simulated Dewatering Area
Simulated Backfill Extent
Simulated Open Water
Primary Rivers/Streams
Public Waters Inventory (PWI)
Delineated Wetland B4
Seepage Community
Project Boundary
716 Mitigation Cell Elevation (feet MSL)
700 Dewatering Elevation (feet MSL)

Note: Negative numbers indicate decrease in the water table elevation from baseline

N

Feet
3,000 0 3,000

Figure 3

SIMULATED CHANGE IN WATER TABLE FROM BASELINE:
ALTERNATIVE 1/2, PHASE 2AB
Merriam Junction Sands
Scott County, MN

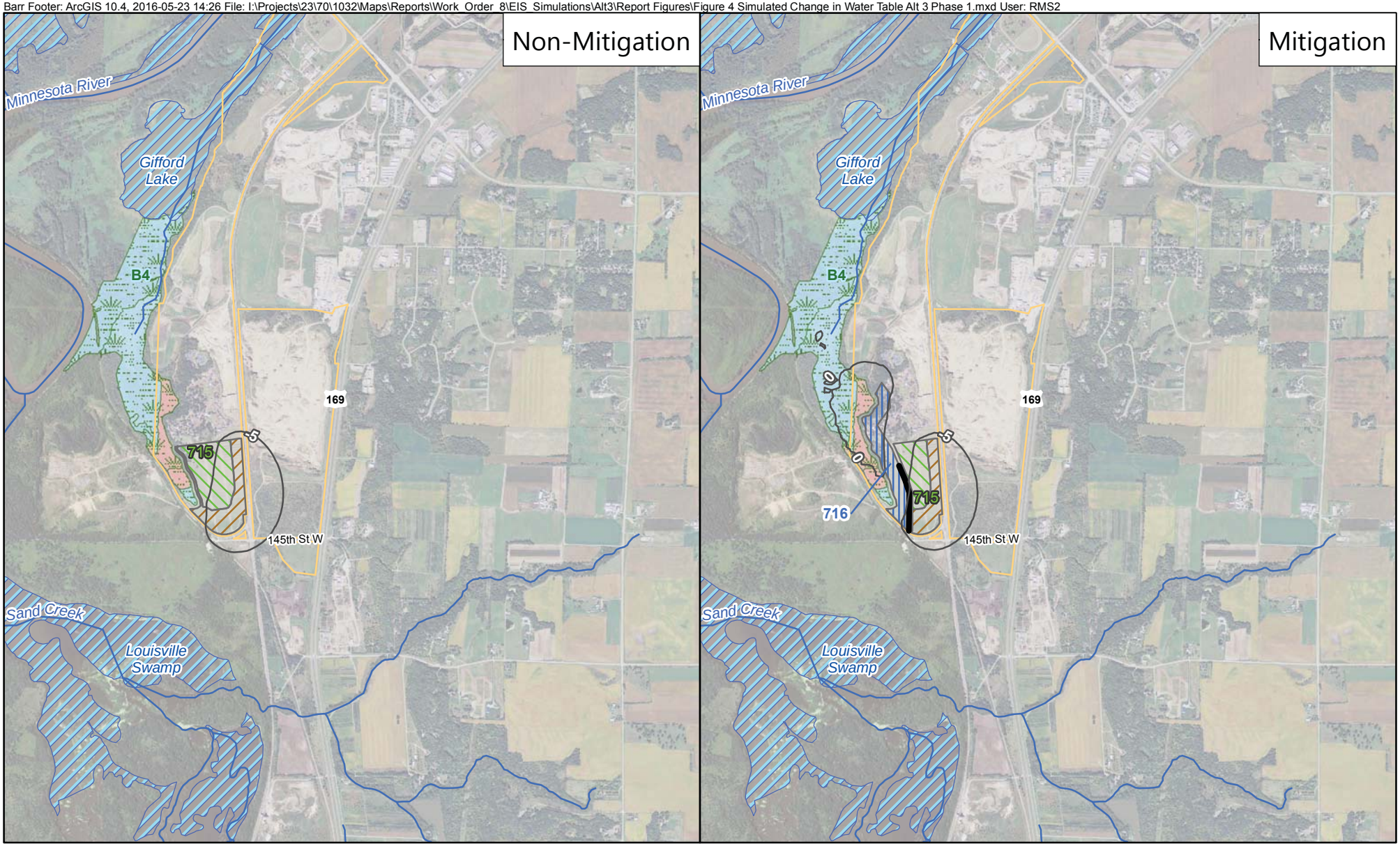

Simulated Change (feet)
Simulated Cutoff Wall
Simulated Mitigation Cell (at 716 feet MSL)
Simulated Dewatering Area
Simulated Backfill Extent
Primary Rivers/Streams
Public Waters Inventory (PWI)
Delineated Wetland B4
Seepage Community
Project Boundary
716 Mitigation Cell Elevation (feet MSL)
715 Dewatering Elevation (feet MSL)

Note: Negative numbers indicate decrease in the water table elevation from baseline

N

Feet
3,000 0 3,000

Figure 4

SIMULATED CHANGE IN WATER TABLE FROM BASELINE:
ALTERNATIVE 3, PHASE 1
Merriam Junction Sands
Scott County, MN

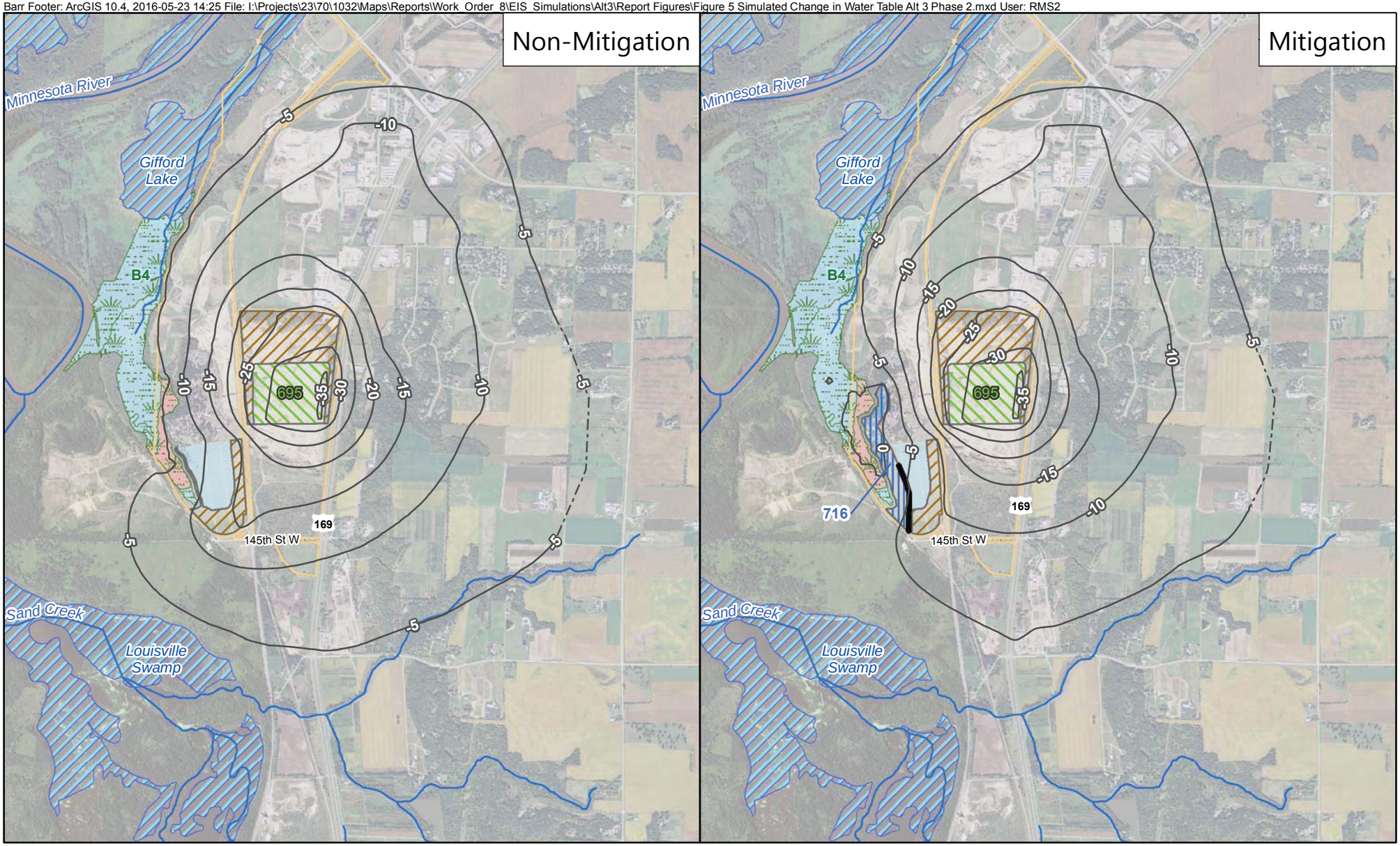

Simulated Change (feet), Dashed in Regional Model
Simulated Cutoff Wall
Simulated Mitigation Cell (at 716 feet MSL)
Simulated Dewatering Area
Simulated Backfill Extent
Simulated Open Water
Primary Rivers/Streams
Public Waters Inventory (PWI)
Delineated Wetland B4
Seepage Community
Project Boundary
716 Mitigation Cell Elevation (feet MSL)
695 Dewatering Elevation (feet MSL)

Note: Negative numbers indicate decrease in the water table elevation from baseline

N

Feet
3,000 0 3,000

Figure 5

SIMULATED CHANGE IN WATER TABLE FROM BASELINE:
ALTERNATIVE 3, PHASE 2
Merriam Junction Sands
Scott County, MN

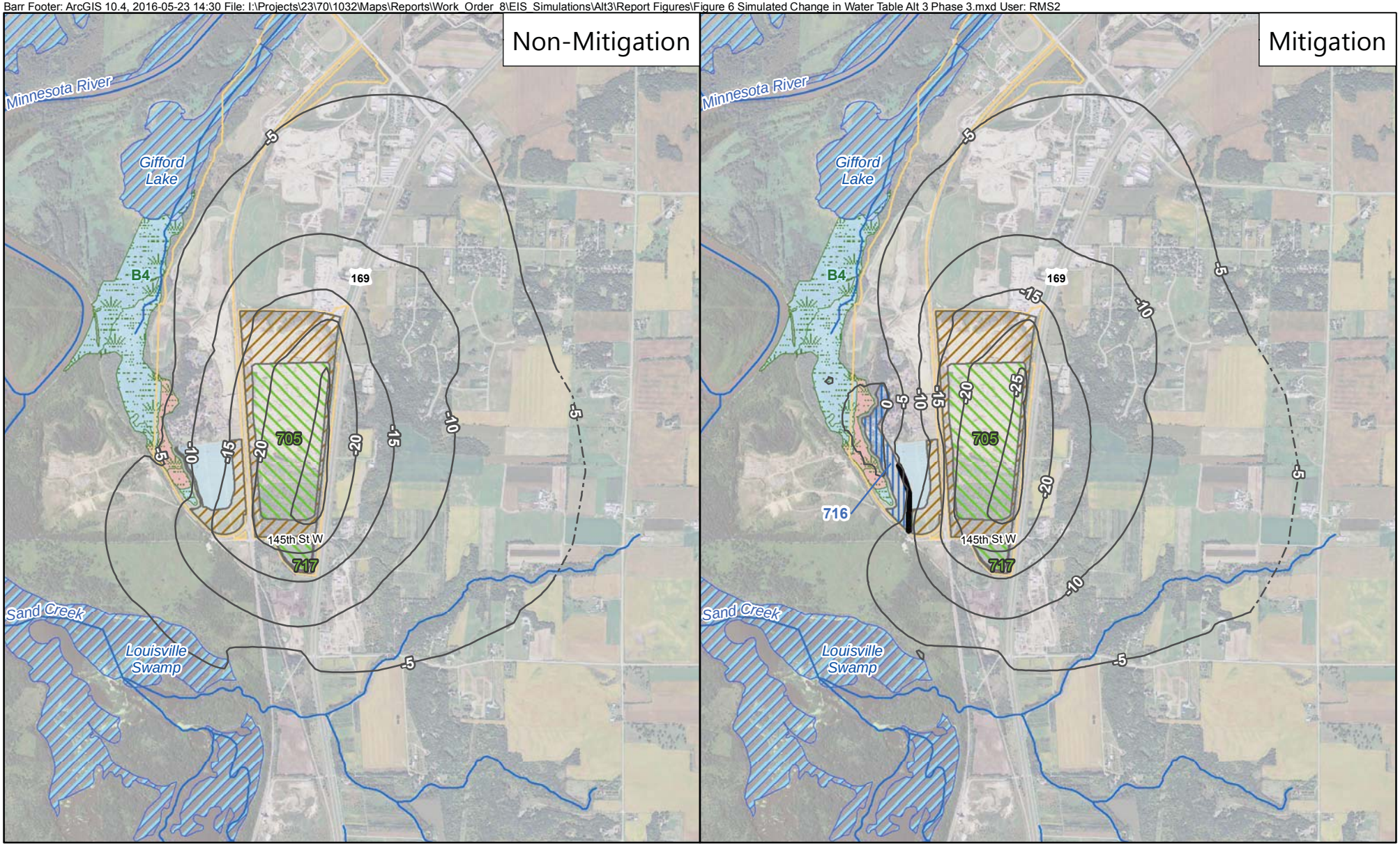

Simulated Change (feet), Dashed in Regional Model
Simulated Cutoff Wall
Simulated Mitigation Cell (at 716 feet MSL)
Simulated Dewatering Area
Simulated Backfill Extent
Simulated Open Water
Primary Rivers/Streams
Public Waters Inventory (PWI)
Delineated Wetland B4
Seepage Community
Project Boundary
716 Mitigation Cell Elevation (feet MSL)
705 Dewatering Elevation (feet MSL)

Note: Negative numbers indicate decrease in the water table elevation from baseline

N

Feet
3,000 0 3,000

Figure 6

SIMULATED CHANGE IN WATER TABLE FROM BASELINE:
ALTERNATIVE 3, PHASE 3
Merriam Junction Sands
Scott County, MN

Barr Footer: ArcGIS 10.4, 2016-05-23 14:24 File: I:\Projects\23\70\1032\Maps\Reports\Work_Order_8\EIS_Simulations\Alt3\Report Figures\Figure 7 Simulated Change in Water Table Alt 3 Phase 4A.mxd User: RMS2

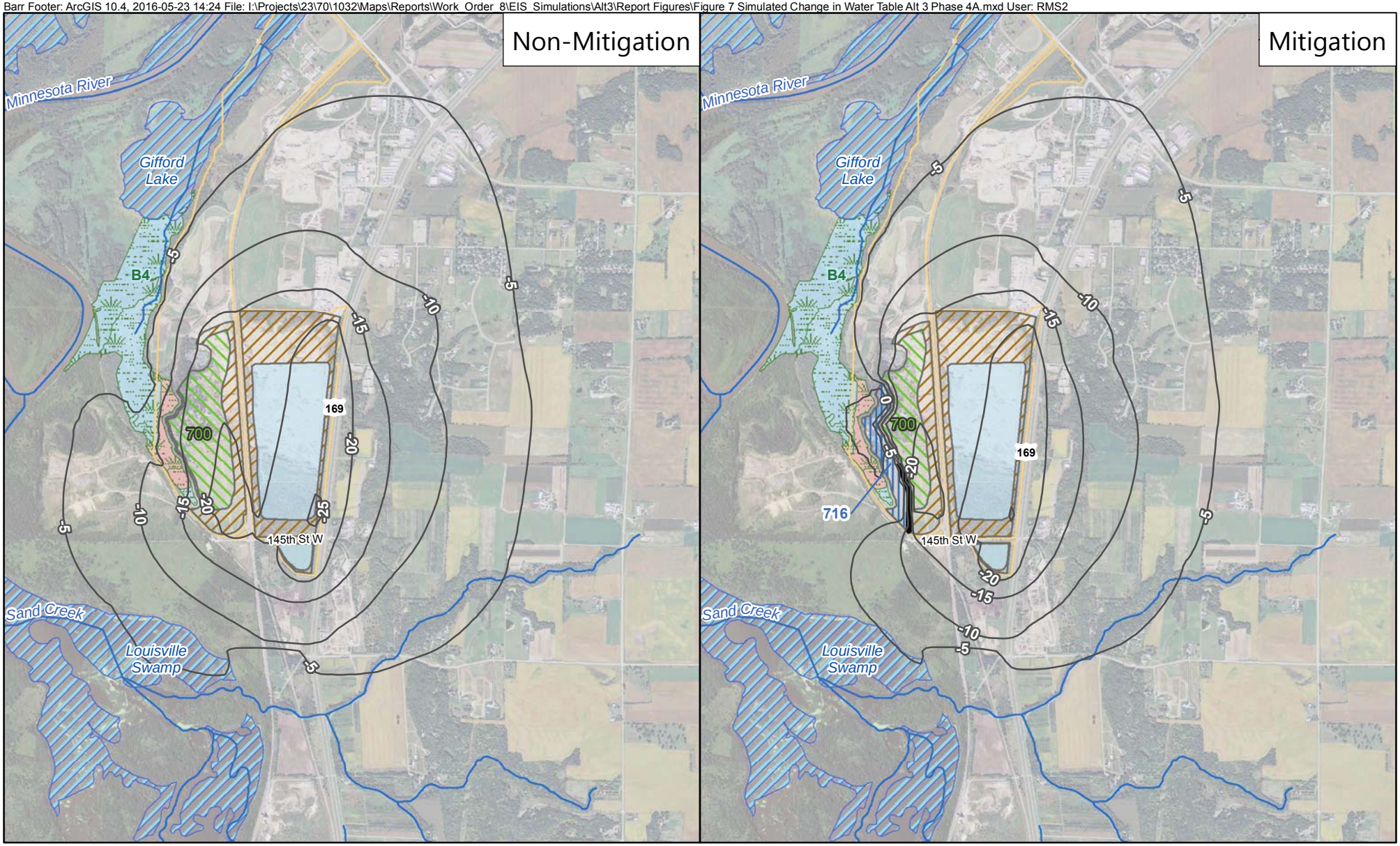

Simulated Change (feet)
Simulated Cutoff Wall
Simulated Mitigation Cell (at 716 feet MSL)
Simulated Dewatering Area
Simulated Backfill Extent
Simulated Open Water
Primary Rivers/Streams
Public Waters Inventory (PWI)
Delineated Wetland B4
Seepage Community
Project Boundary
716 Mitigation Cell Elevation (feet MSL)
700 Dewatering Elevation (feet MSL)

Note: Negative numbers indicate decrease in the water table elevation from baseline

N

Feet
3,000 0 3,000

Figure 7

SIMULATED CHANGE IN WATER TABLE FROM BASELINE:
ALTERNATIVE 3, PHASE 4A
Merriam Junction Sands
Scott County, MN

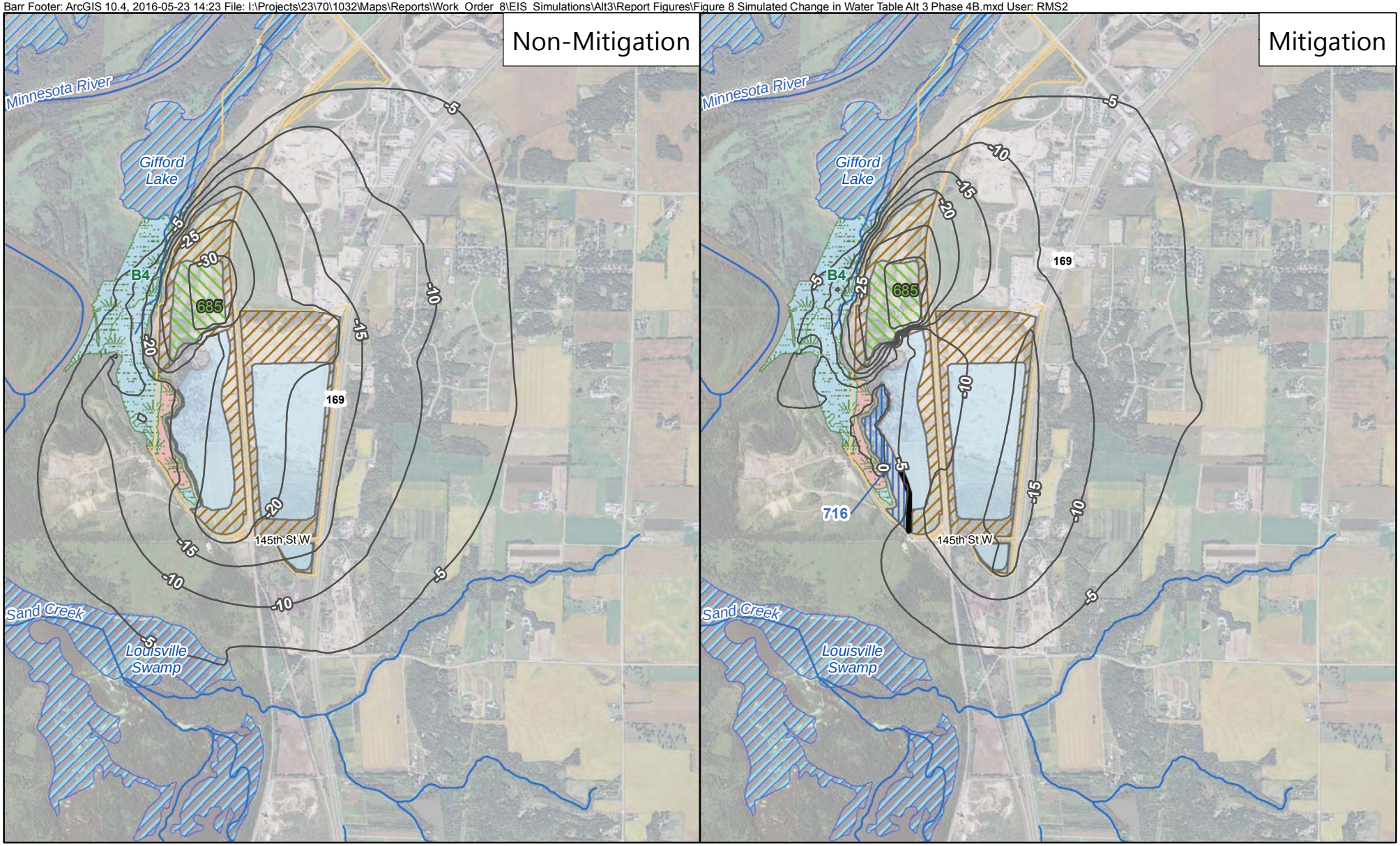

Simulated Change (feet)
Simulated Cutoff Wall
Simulated Mitigation Cell (at 716 feet MSL)
Simulated Dewatering Area
Simulated Backfill Extent
Simulated Open Water
Primary Rivers/Streams
Public Waters Inventory (PWI)
Delineated Wetland B4
Seepage Community
Project Boundary
716 Mitigation Cell Elevation (feet MSL)
685 Dewatering Elevation (feet MSL)

Note: Negative numbers indicate decrease in the water table elevation from baseline

N

Feet
3,000 0 3,000

Figure 8

SIMULATED CHANGE IN WATER TABLE FROM BASELINE:
ALTERNATIVE 3, PHASE 4B
Merriam Junction Sands
Scott County, MN

Barr Footer: ArcGIS 10.4, 2016-05-23 14:21 File: I:\Projects\23\70\1032\Maps\Reports\Work_Order_8\EIS_Simulations\Alternatives456\Report Figures\Figure 9 Simulated Change in Water Table Alt 456 Phase 1.mxd User: RMS2

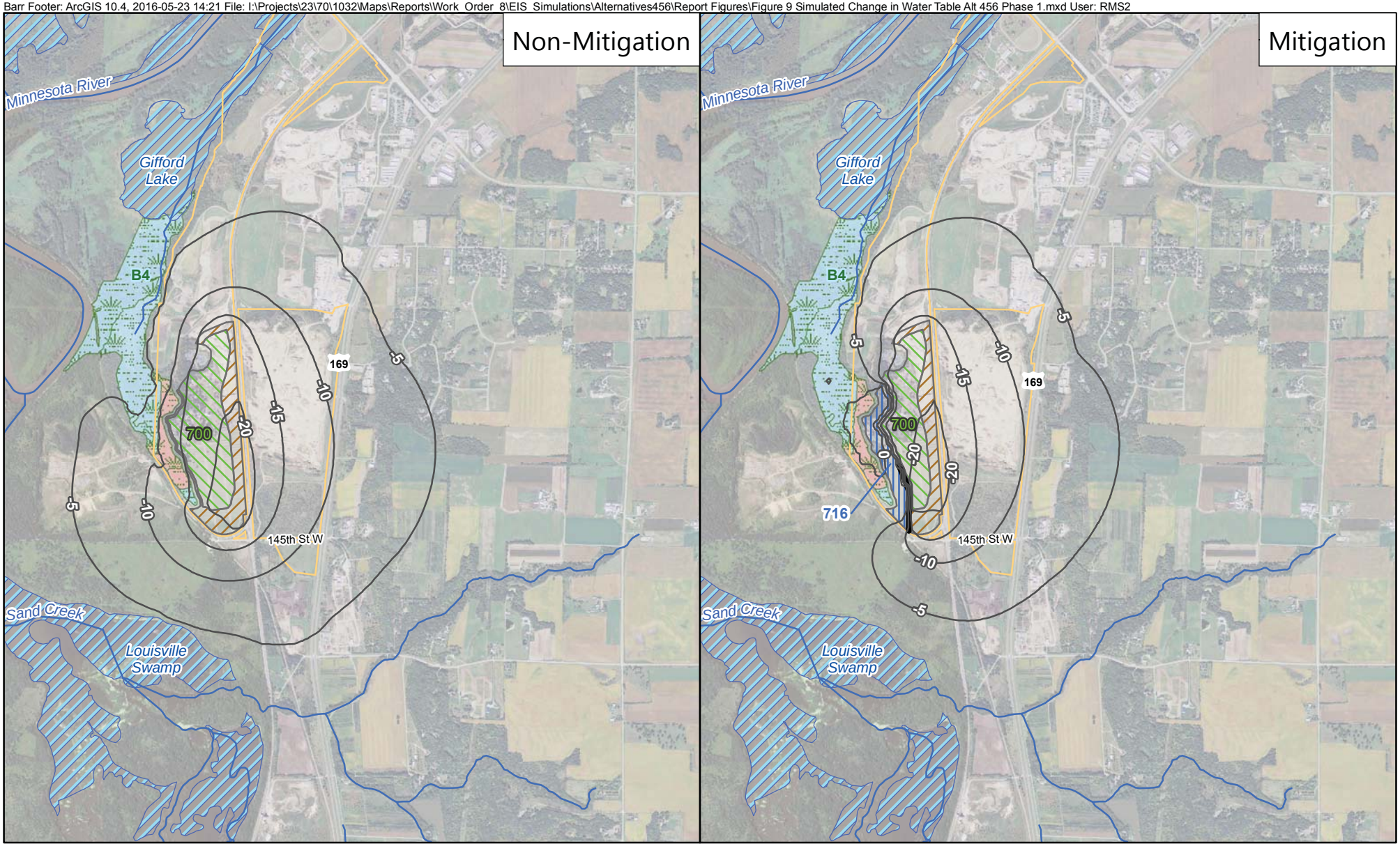

Simulated Change (feet)
Simulated Cutoff Wall
Simulated Mitigation Cell (at 716 feet MSL)
Simulated Dewatering Area
Simulated Backfill Extent
Primary Rivers/Streams
Public Waters Inventory (PWI)
Delineated Wetland B4
Seepage Community
Project Boundary
716 Mitigation Cell Elevation (feet MSL)
700 Dewatering Elevation (feet MSL)

Note: Negative numbers indicate decrease in the water table elevation from baseline

N

Feet
3,000 0 3,000

Figure 9

SIMULATED CHANGE IN WATER TABLE FROM BASELINE:
ALTERNATIVE 4/5/6, PHASE 1
Merriam Junction Sands
Scott County, MN

Barr Footer: ArcGIS 10.4, 2016-05-23 14:20 File: I:\Projects\23\70\1032\Maps\Reports\Work_Order_8\EIS_Simulations\Alternatives456\Report Figures\Figure 10 Simulated Change in Water Table Alt 456 Phase 2.mxd User: RMS2

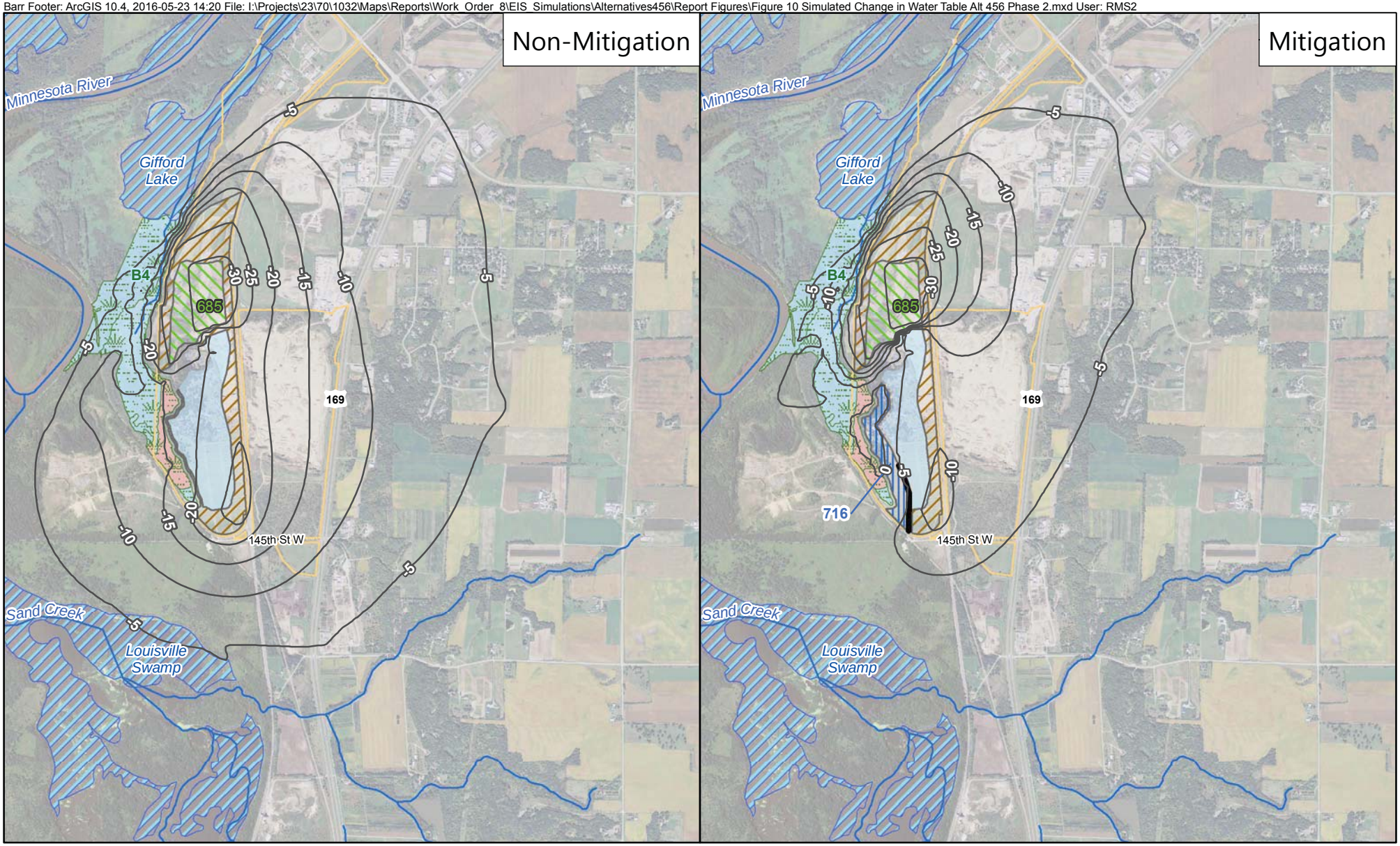

Simulated Change (feet)
Simulated Cutoff Wall
Simulated Mitigation Cell (at 716 feet MSL)
Simulated Dewatering Area
Simulated Backfill Extent
Simulated Open Water
Primary Rivers/Streams
Public Waters Inventory (PWI)
Delineated Wetland B4
Seepage Community
Project Boundary
716 Mitigation Cell Elevation (feet MSL)
685 Dewatering Elevation (feet MSL)

Note: Negative numbers indicate decrease in the water table elevation from baseline

N

Feet
3,000 0 3,000

Figure 10

SIMULATED CHANGE IN WATER TABLE FROM BASELINE:
ALTERNATIVE 4/5/6, PHASE 2
Merriam Junction Sands
Scott County, MN

Barr Footer: ArcGIS 10.4, 2016-05-23 14:19 File: I:\Projects\23\70\1032\Maps\Reports\Work_Order_8\EIS_Simulations\Alternatives456\Report Figures\Figure 11 Simulated Change in Water Table Alt 456 Phase 3.mxd User: RMS2

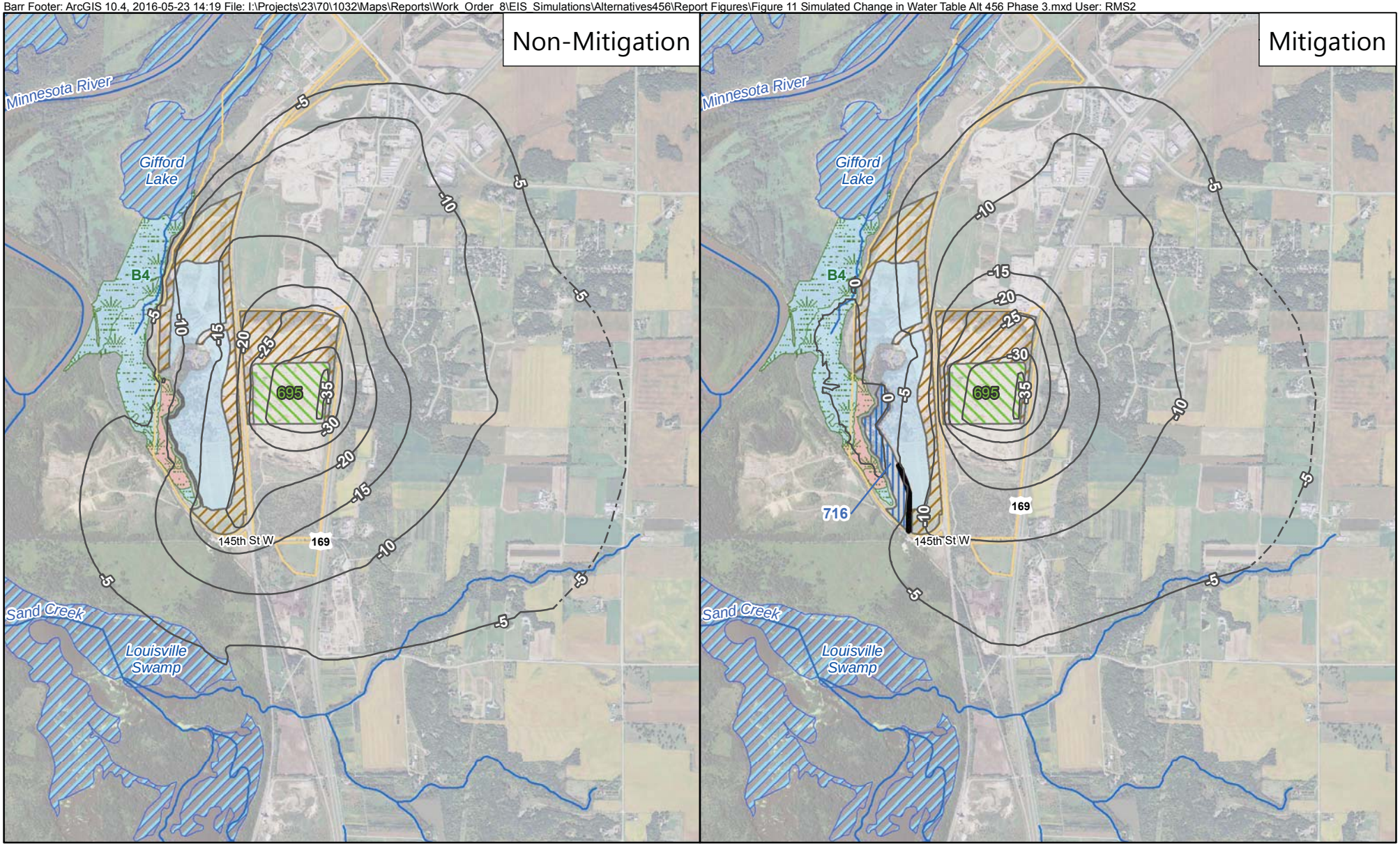

Simulated Change (feet), Dashed in Regional Model
Simulated Cutoff Wall
Simulated Mitigation Cell (at 716 feet MSL)
Simulated Dewatering Area
Simulated Backfill Extent
Simulated Open Water
Primary Rivers/Streams
Public Waters Inventory (PWI)
Delineated Wetland B4
Seepage Community
Project Boundary
716 Mitigation Cell Elevation (feet MSL)
695 Dewatering Elevation (feet MSL)

Note: Negative numbers indicate decrease in the water table elevation from baseline

N

Feet
3,000 0 3,000

Figure 11

SIMULATED CHANGE IN WATER TABLE FROM BASELINE:
ALTERNATIVE 4/5/6, PHASE 3
Merriam Junction Sands
Scott County, MN

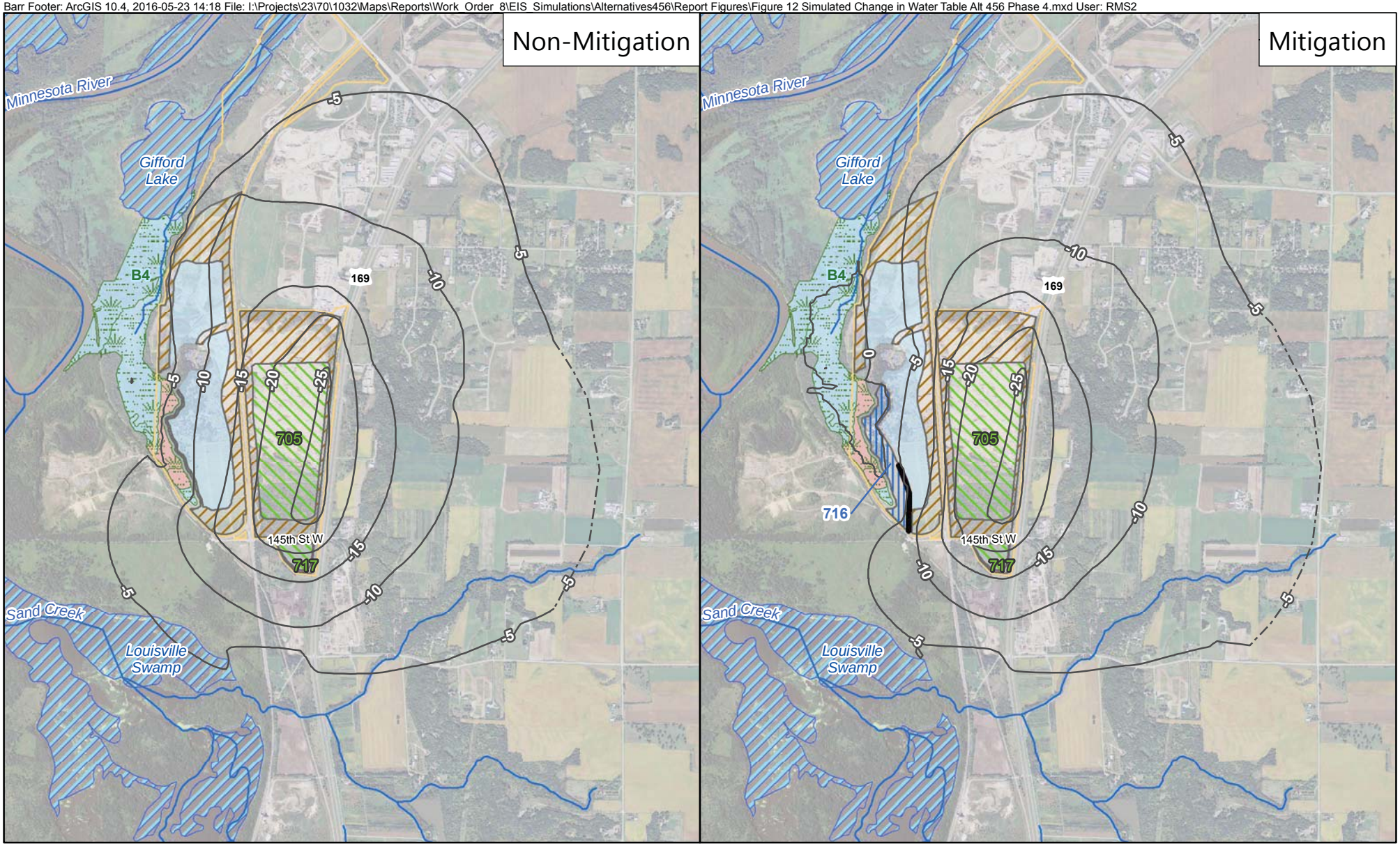

Simulated Change (feet), Dashed in Regional Model
Simulated Cutoff Wall
Simulated Mitigation Cell (at 716 feet MSL)
Simulated Dewatering Area
Simulated Backfill Extent
Simulated Open Water
Primary Rivers/Streams
Public Waters Inventory (PWI)
Delineated Wetland B4
Seepage Community
Project Boundary
716 Mitigation Cell Elevation (feet MSL)
705 Dewatering Elevation (feet MSL)

Note: Negative numbers indicate decrease in the water table elevation from baseline

N

Feet
3,000 0 3,000

Figure 12

SIMULATED CHANGE IN WATER TABLE FROM BASELINE:
ALTERNATIVE 4/5/6, PHASE 4
Merriam Junction Sands
Scott County, MN

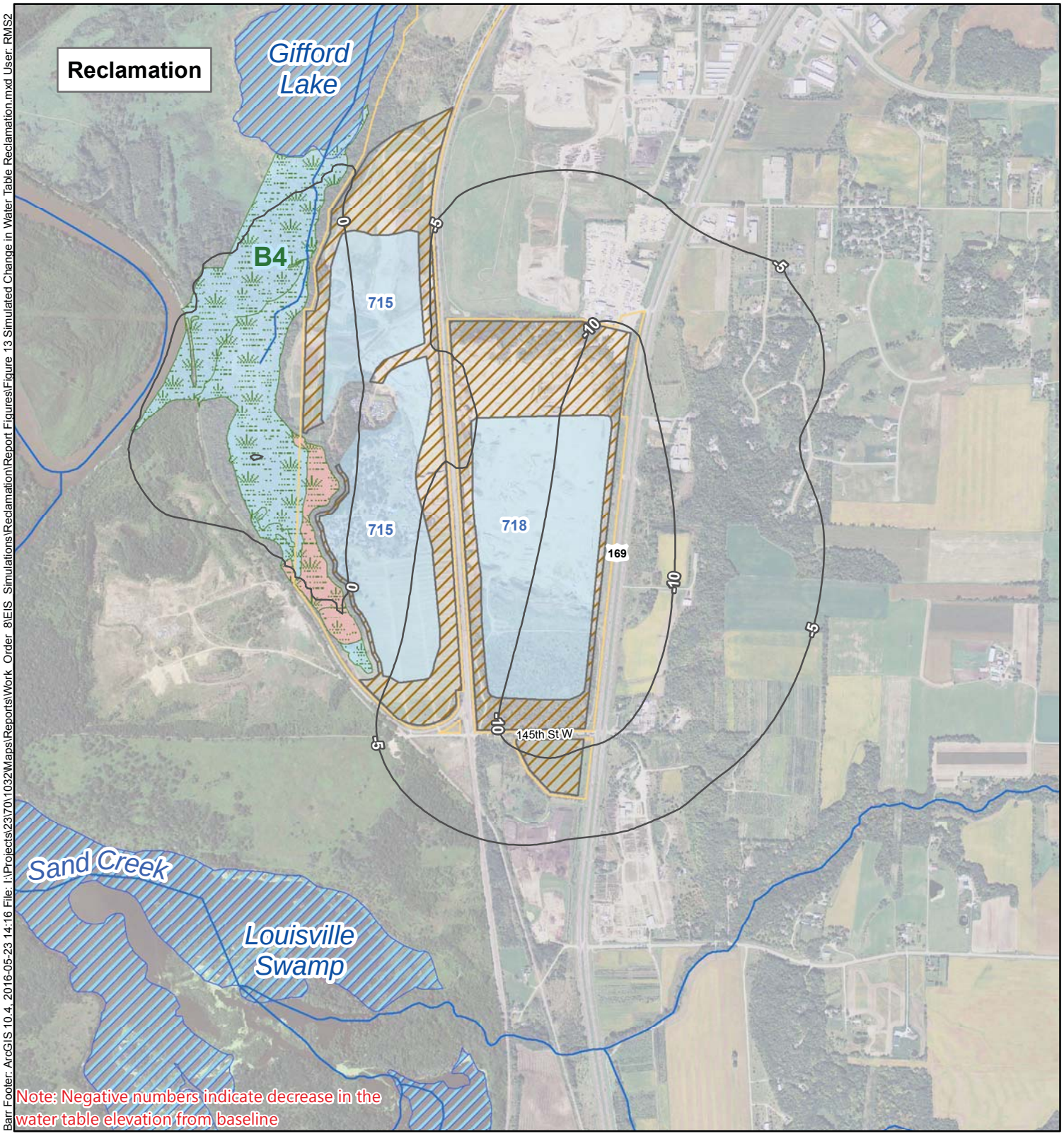

Simulated Change (feet)
Simulated Backfill Extent
Simulated Open Water
Primary Rivers/Streams
Public Waters Inventory (PWI)
Delineated Wetland B4
Seepage Community
Project Boundary
715 Reclamation Lake Elevation (feet MSL)

N

Feet
1,500 0 1,500

Figure 13

SIMULATED CHANGE IN WATER TABLE FROM BASELINE:
RECLAMATION
Merriam Junction Sands
Scott County, MN

Barr Footer: ArcGIS 10.4, 2016-05-23 14:16 File: I:\Projects\23\70\1032\Maps\Reports\Work_Order_8\EIS_Simulations\Reclamation\Report Figures\Figure 13 Simulated Change in Water Table Reclamation.mxd User: RMS2

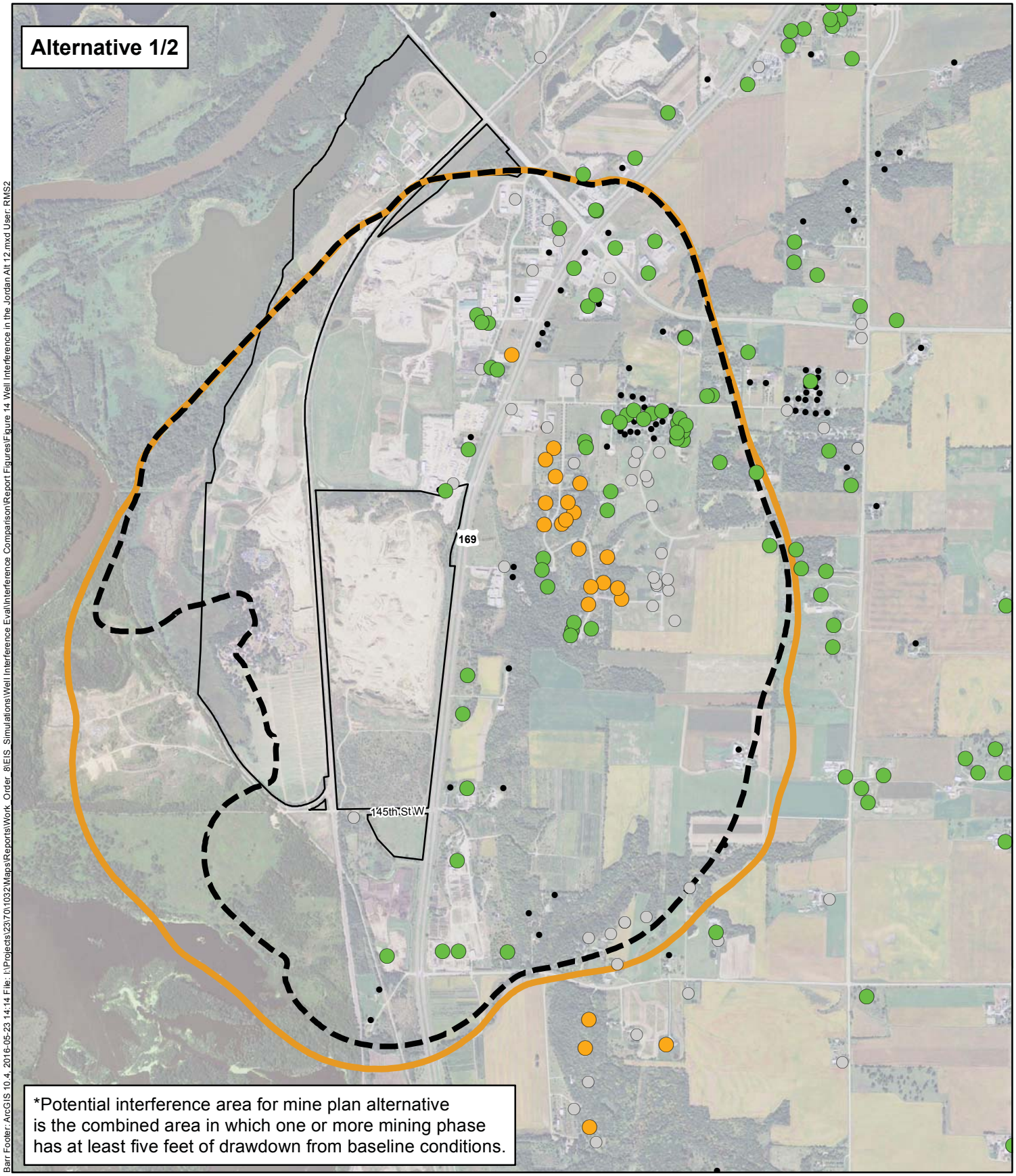

Barr Footer: ArcGIS 10.4, 2016-05-23 14:14 File: I:\Projects\23\70\1032\Maps\Reports\Work_Order_8\EIS_Simulations\Well Interference Eval\Interference Comparison\Report Figures\Figure 14 Well Interference in the Jordan Alt 12.mxd User: RMS2

- Potential Well
- Project Boundary

Known (MWI) Wells

- Quaternary
- Jordan
- Other or Unknown

Potential Interference Area

- Mitigation
- Non-Mitigation

N

Feet

2,000 0 2,000

Figure 14

AREA OF POTENTIAL WELL INTERFERENCE IN THE JORDAN AQUIFER: ALTERNATIVE 1/2
Merriam Junction Sands
Scott County, MN

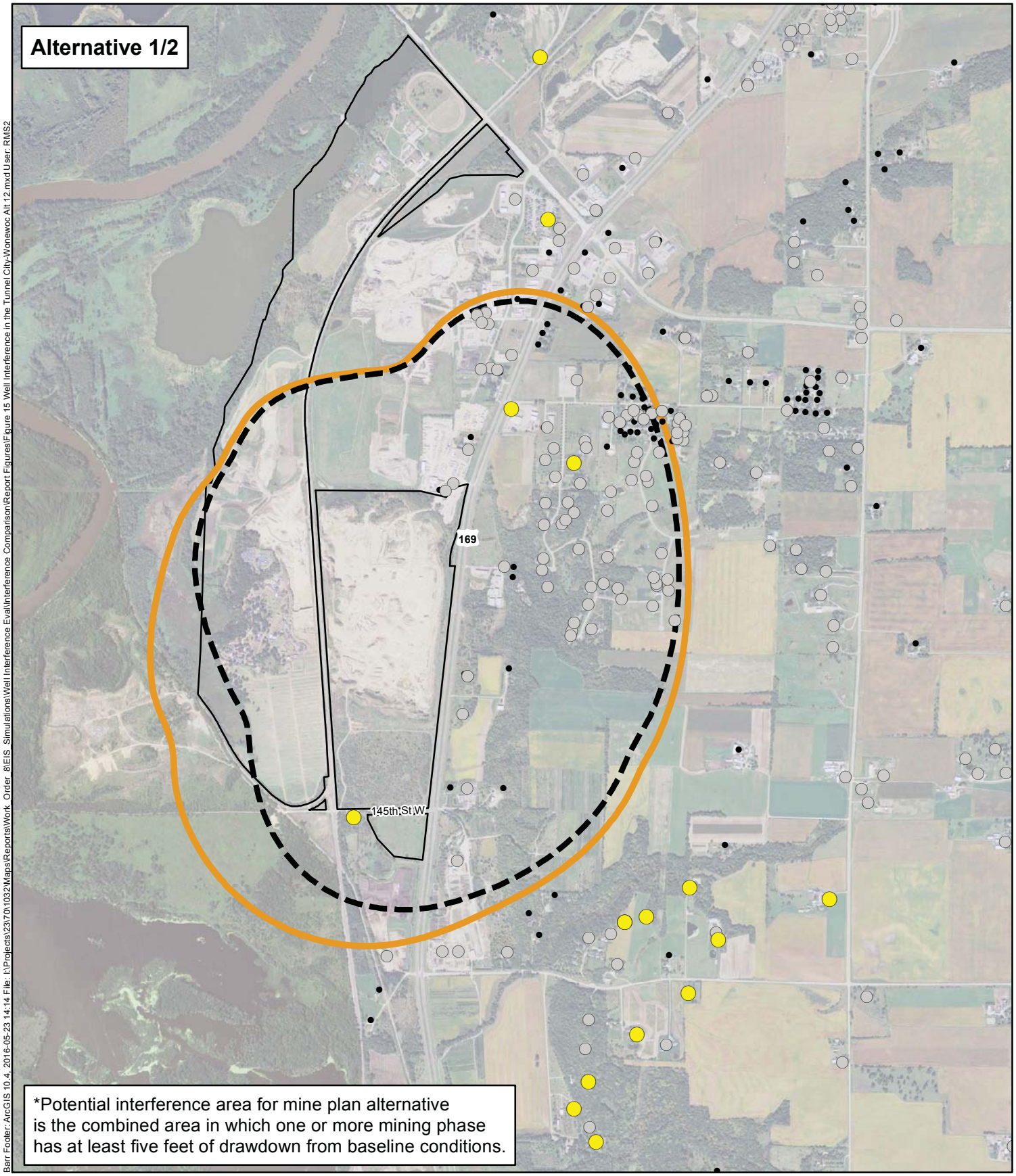

Barr Footer: ArcGIS 10.4, 2016-05-23 14:14 File: I:\Projects\23\70\1032\Maps\Reports\Work Order 8\EIS Simulations\Well Interference Eval\Interference Comparison\Report Figures\Figure 15 Well Interference in the Tunnel City-Wonewoc Alt 12.mxd User: RMS2

- Potential Well
- Project Boundary

Known (MWI) Wells

- Tunnel City-Wonewoc
- Other or Unknown

Potential Interference Area

- Mitigation
- Non-Mitigation

N

Feet

2,000 0 2,000

Figure 15

AREA OF POTENTIAL WELL INTERFERENCE IN THE TUNNEL CITY-WONEWOC AQUIFER: ALTERNATIVE 1/2

Merriam Junction Sands

Scott County, MN

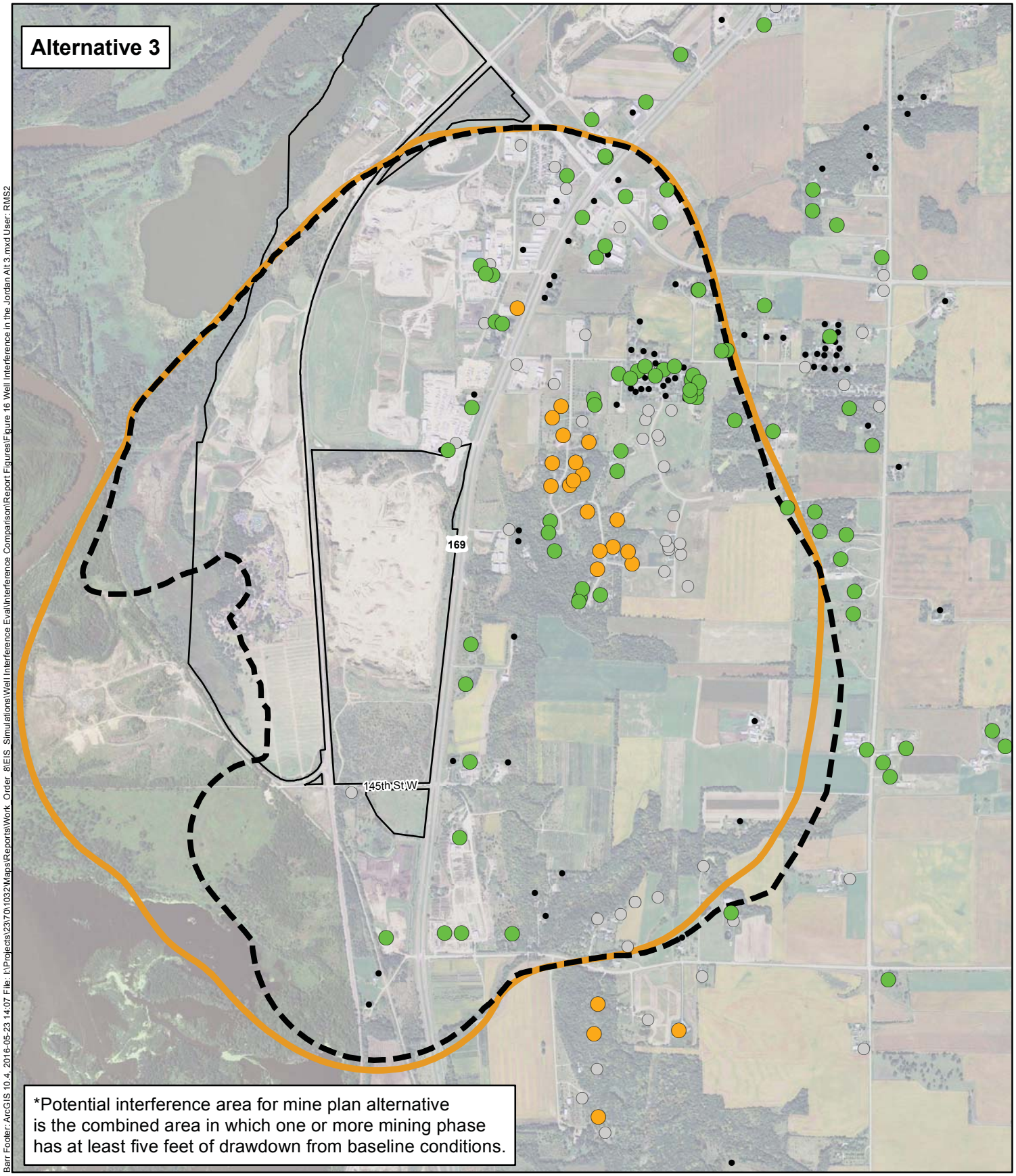

Barr Footer: ArcGIS 10.4, 2016-05-23 14:07 File: I:\Projects\23\70\1032\Maps\Reports\Work_Order_8\EIS_Simulations\Well Interference Eval\Interference Comparison\Report Figures\Figure 16 Well Interference in the Jordan Alt 3.mxd User: RMS2

- Potential Well
- Project Boundary

Known (MWI) Wells

- Quaternary
- Jordan
- Other or Unknown

Potential Interference Area

- Mitigation
- Non-Mitigation

N

Feet

2,000 0 2,000

Figure 16

AREA OF POTENTIAL WELL INTERFERENCE IN THE JORDAN AQUIFER: ALTERNATIVE 3

Merriam Junction Sands

Scott County, MN

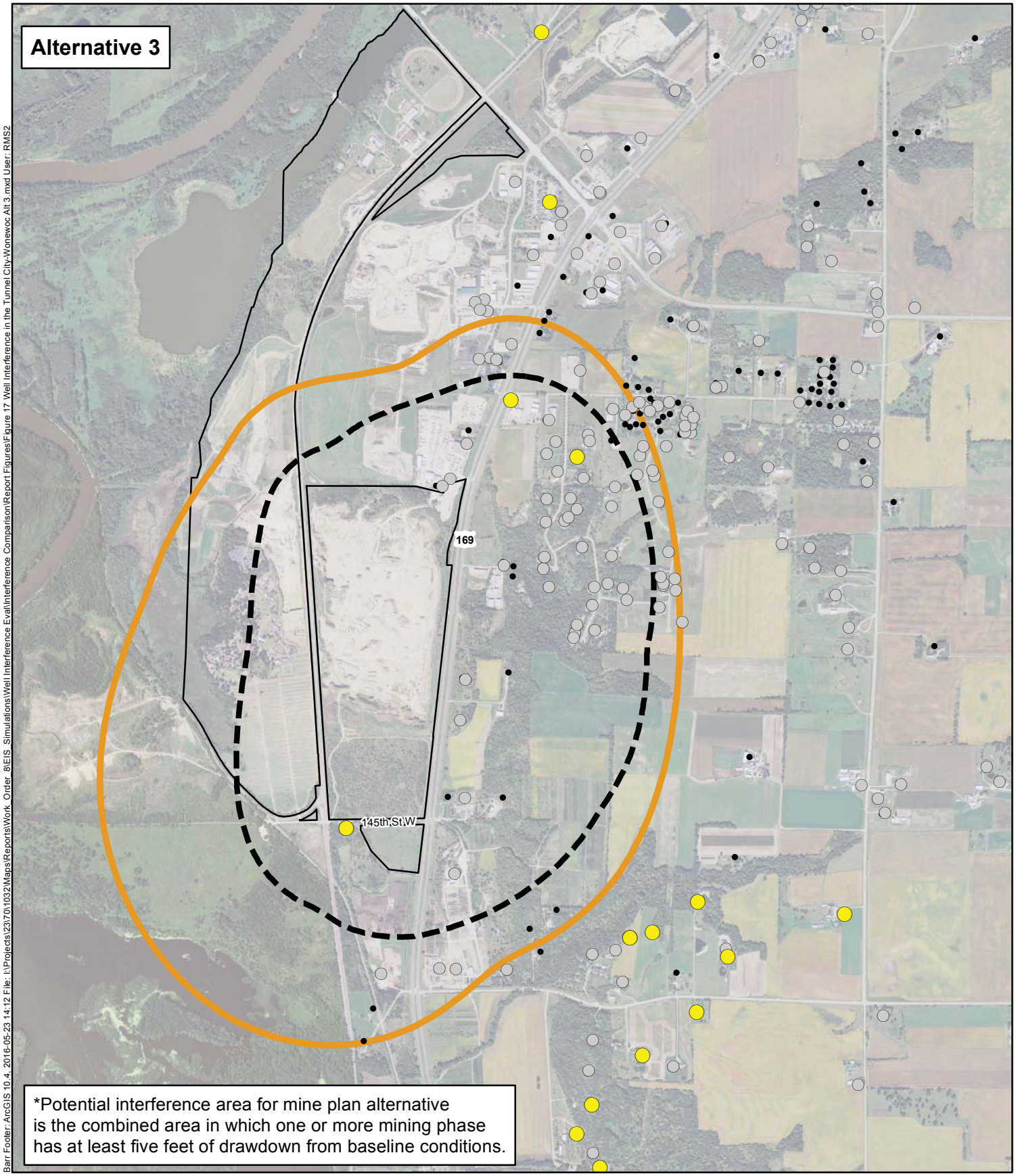

Barr Footer: ArcGIS 10.4, 2016-05-23 14:12 File: I:\Projects\23\70\1032\Maps\Reports\Work_Order_8\EIS_Simulations\Well Interference Eval\Interference Comparison\Report Figures\Figure 17 Well Interference in the Tunnel City-Wonewoc Alt 3.mxd User: RMS2

- Potential Well
- Project Boundary

Known (MWI) Wells

- Tunnel City-Wonewoc
- Other or Unknown

Potential Interference Area

- Mitigation
- Non-Mitigation

N

Feet

2,000 0 2,000

Figure 17

AREA OF POTENTIAL WELL INTERFERENCE IN THE TUNNEL CITY-WONEWOC AQUIFER: ALTERNATIVE 3

Merriam Junction Sands

Scott County, MN

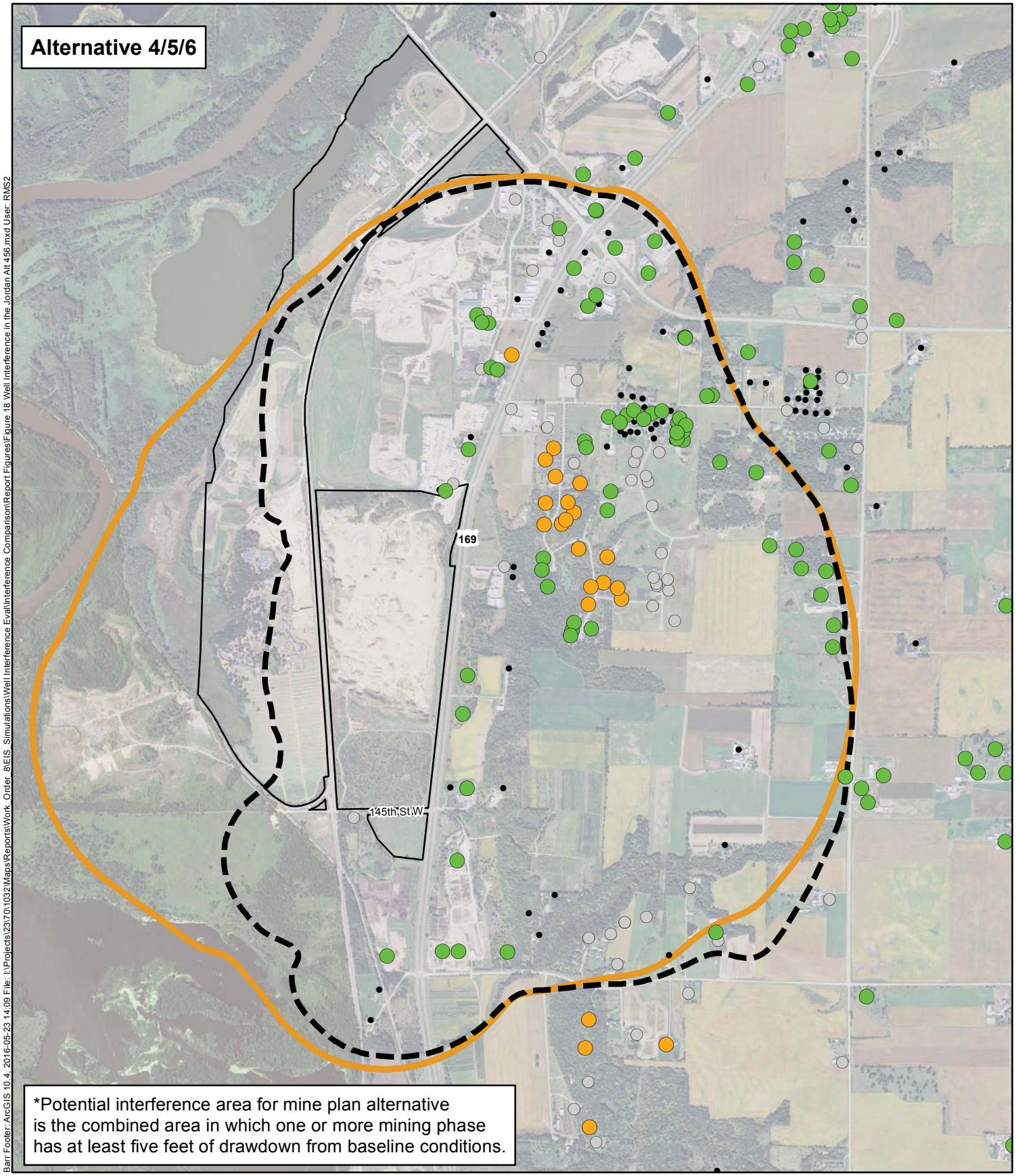

Barr Footer: ArcGIS 10.4, 2016-05-23 14:09 File: I:\Projects\23\70\1032\Maps\Reports\Work Order 8\EIS Simulations\Well Interference Eval\Interference Comparison\Report Figures\Figure 18 Well Interference in the Jordan Alt 456.mxd User: RMS2

- Potential Well
- Project Boundary

Known (MWI) Wells

- Quaternary
- Jordan
- Other or Unknown

Potential Interference Area

- Mitigation
- Non-Mitigation

N

Feet

2,000 0 2,000

Figure 18

AREA OF POTENTIAL WELL INTERFERENCE IN THE JORDAN AQUIFER: ALTERNATIVE 4/5/6
Merriam Junction Sands
Scott County, MN

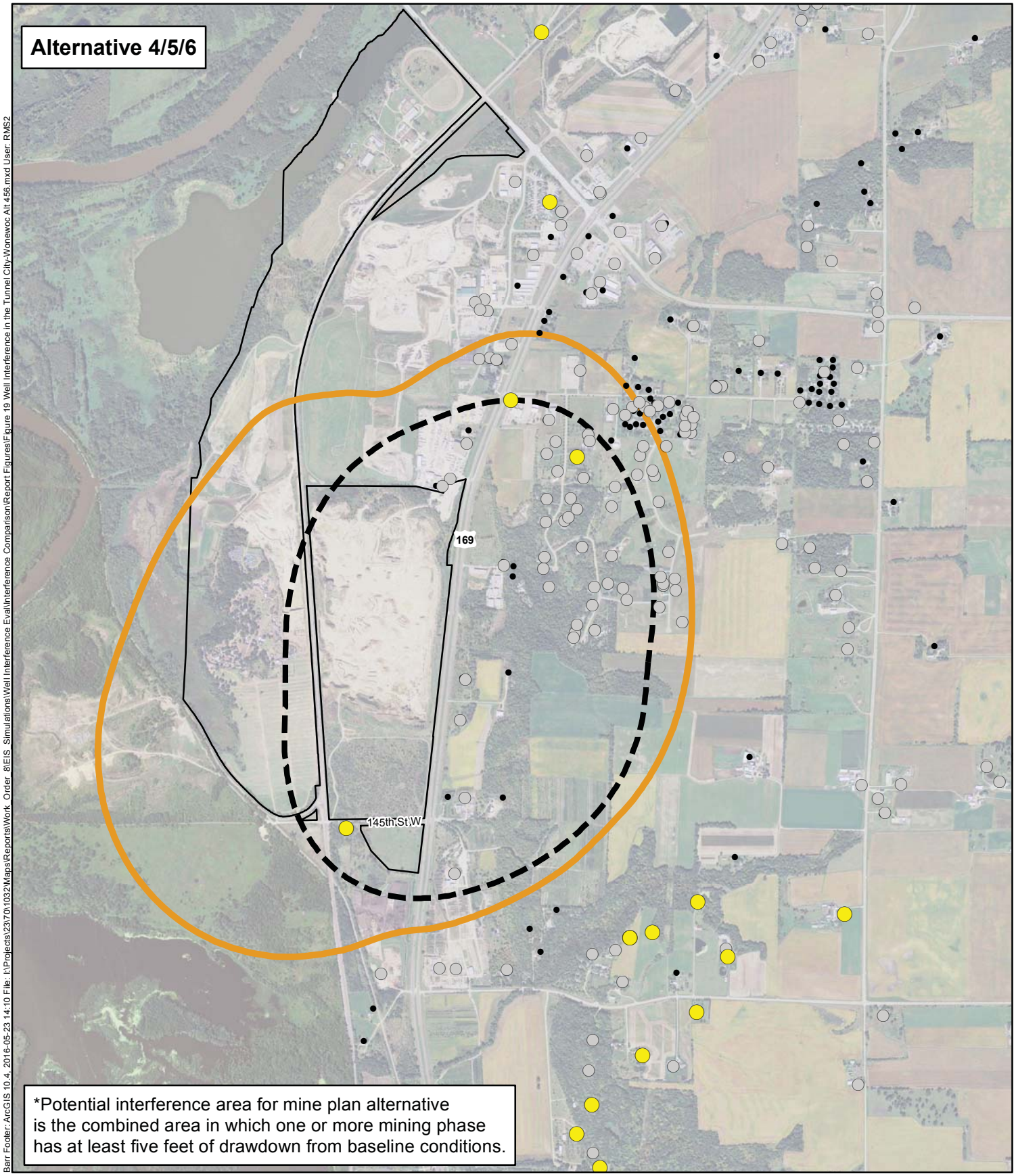

Barr Footer: ArcGIS 10.4, 2016-05-23 14:10 File: I:\Projects\23\70\1032\Maps\Reports\Work_Order_8\EIS_Simulations\Well Interference Eval\Interference Comparison\Report Figures\Figure 19 Well Interference in the Tunnel City-Wonewoc Alt 456.mxd User: RMS2

- Potential Well
- Project Boundary

Known (MWI) Wells

- Tunnel City-Wonewoc
- Other or Unknown

Potential Interference Area

- Mitigation
- Non-Mitigation

N

Feet

2,000 0 2,000

Figure 19

AREA OF POTENTIAL WELL INTERFERENCE IN THE TUNNEL CITY-WONEWOC AQUIFER: ALTERNATIVES 4/5/6
Merriam Junction Sands
Scott County, MN

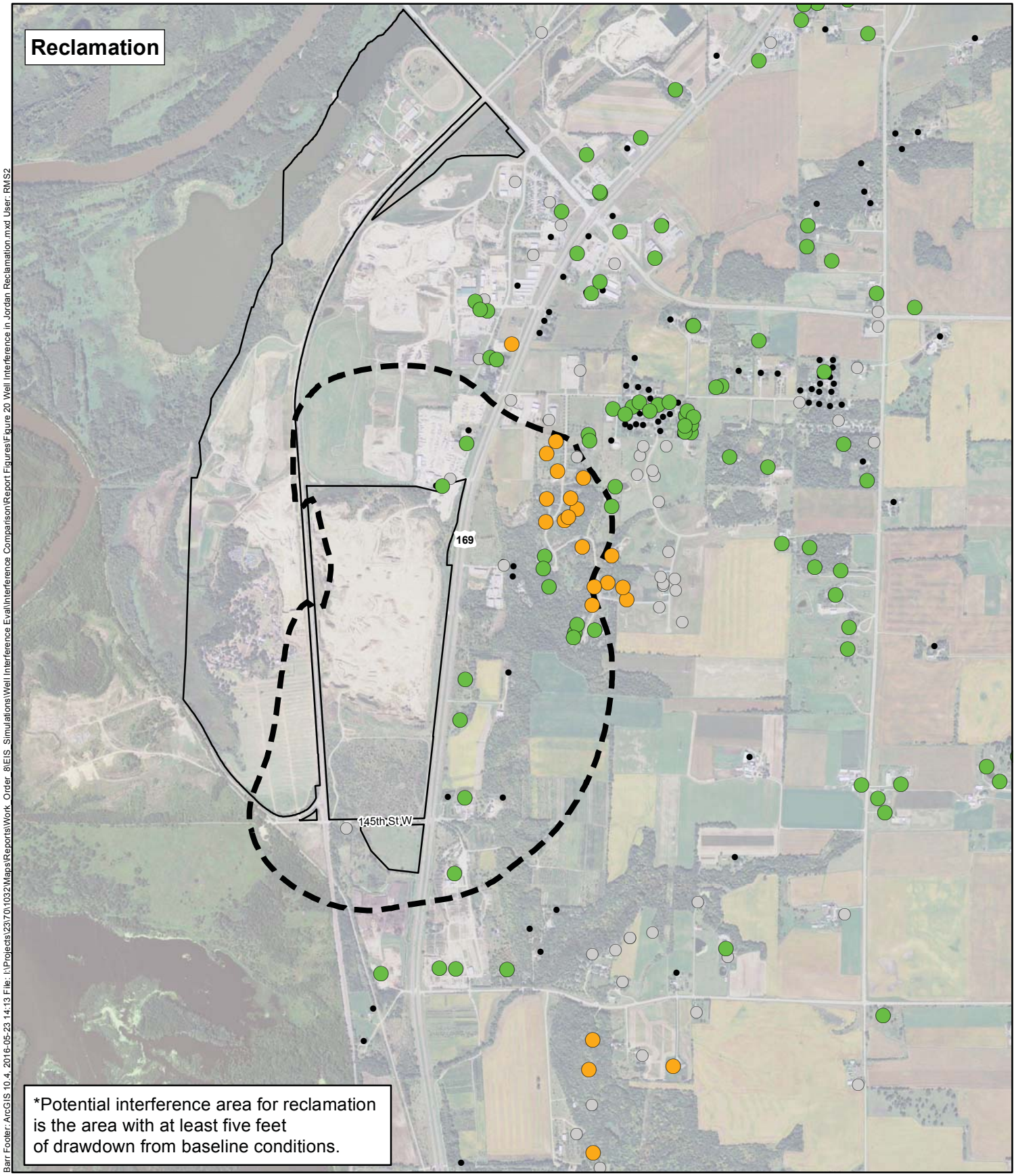

Barr Footer: ArcGIS 10.4, 2016-05-23 14:13 File: I:\Projects\23\70\1032\Maps\Reports\Work Order 8\EIS Simulations\Well Interference Eval\Interference Comparison\Report Figures\Figure 20 Well Interference in Jordan Reclamation.mxd User: RMS2

- Potential Well

Known (MWI) Wells

- Quaternary
- Jordan
- Other or Unknown
- Potential Interference Area
- Project Boundary

N

Feet

2,000 0 2,000

Figure 20

AREA OF POTENTIAL WELL INTERFERENCE IN THE JORDAN AQUIFER: RECLAMATION
Merriam Junction Sands
Scott County, MN

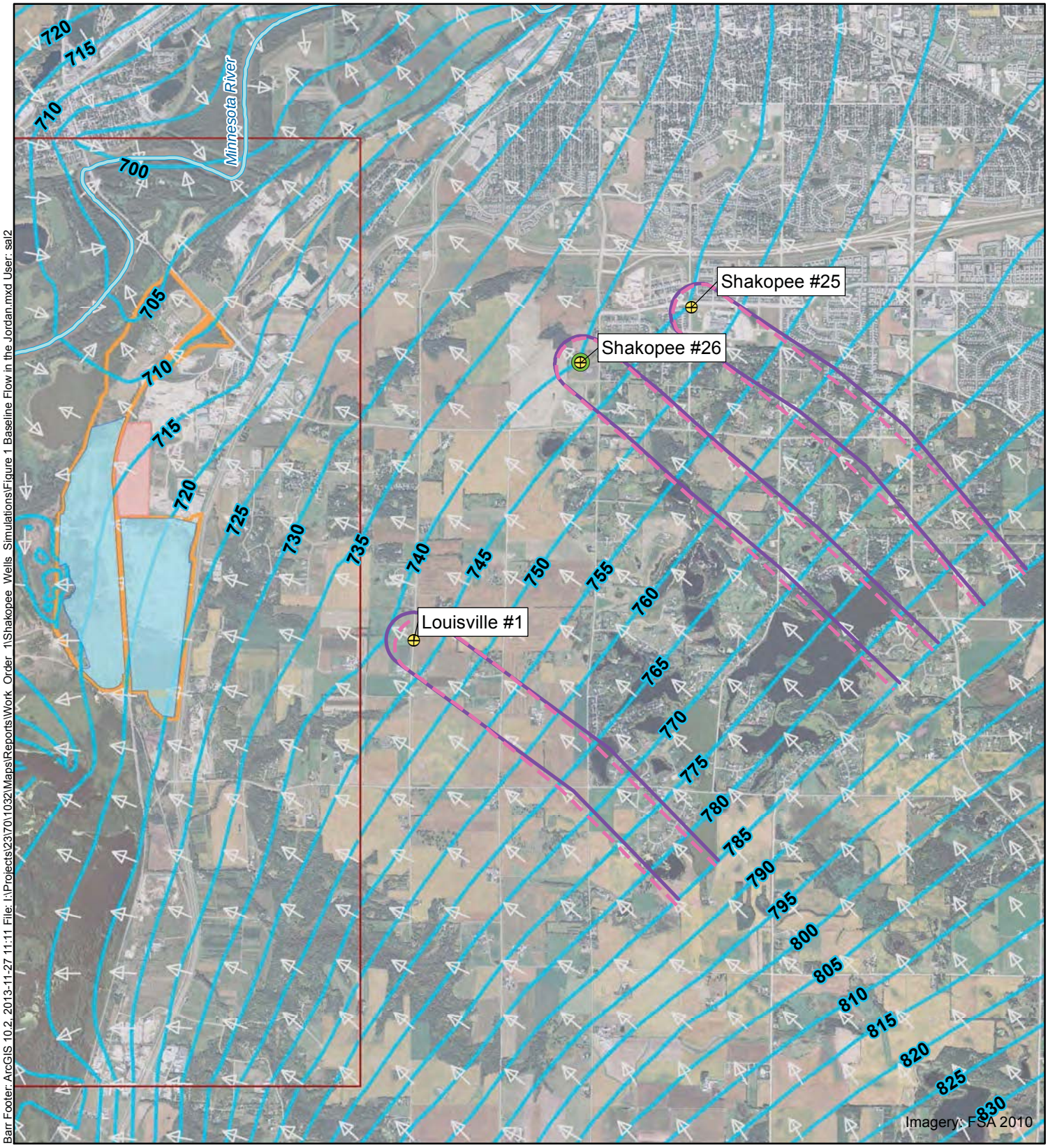

Barr Footer: ArcGIS 10.2, 2013-11-27 11:11 File: I:\Projects\23\70\1032\Maps\Reports\Work_Order_1\Shakopee_Wells_Simulations\Figure 1 Baseline Flow in the Jordan.mxd User: sal2

Simulated Jordan Water Supply Well
Simulated Tunnel City Water Supply Well
Reclamation Pit Lakes (Nov 13, 2013 version)
Local Model Extent
Project Property
Louisville Landfill
Simulated Groundwater Elevation, No Project (ft MSL)
Groundwater Flow Velocity, No Project

Approximate Capture Zone

Baseline Condition, No Project
Baseline Condition, Project Reclamation

N

Feet
4,000 0 4,000

Meters
1,000 0 1,000

Figure 21

FLOW IN THE JORDAN
BASELINE RECHARGE
CONDITION
Shakopee Well Analysis
Merriam Junction Sand
Scott County, MN

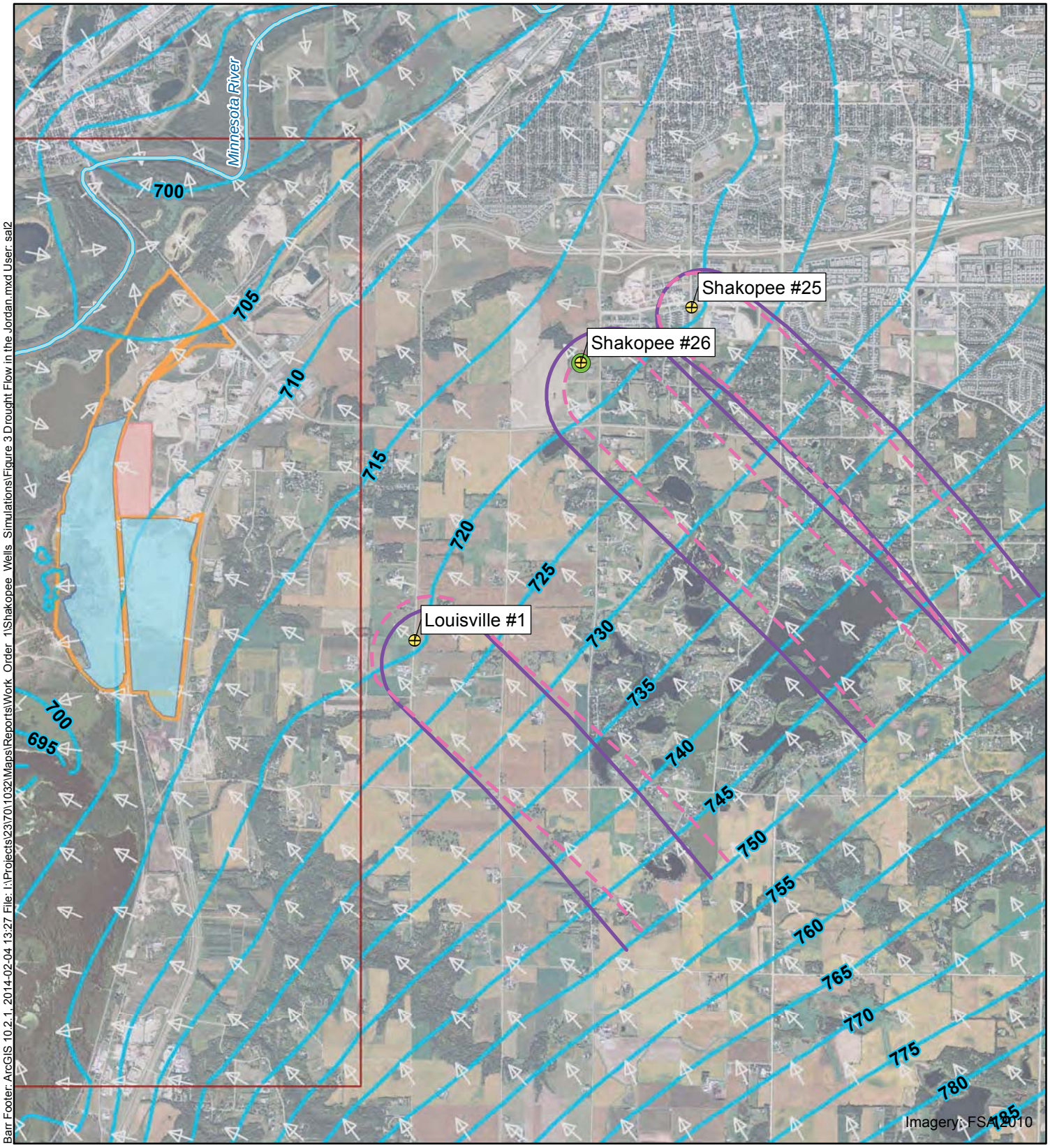

Barr Footer: ArcGIS 10.2.1, 2014-02-04 13:27 File: I:\Projects\23\70\1032\Maps\Reports\Work_Order_1\Shakopee_Wells_Simulations\Figure 3 Drought Flow in the Jordan.mxd User: sal2

Simulated Jordan Water Supply Well
Simulated Tunnel City Water Supply Well
Reclamation Pit Lakes (Nov 13, 2013 version)
Local Model Extent
Project Property
Louisville Landfill
Simulated Groundwater Elevation, No Project (ft MSL)
Groundwater Flow Velocity, No Project

Approximate Capture Zone

Drought Condition, No Project
Drought Condition, Project Reclamation

N

Feet
4,000 0 4,000

Meters
1,000 0 1,000

Figure 22

FLOW IN THE JORDAN
DROUGHT CONDITION
Shakopee Well Analysis
Merriam Junction Sand
Scott County, MN

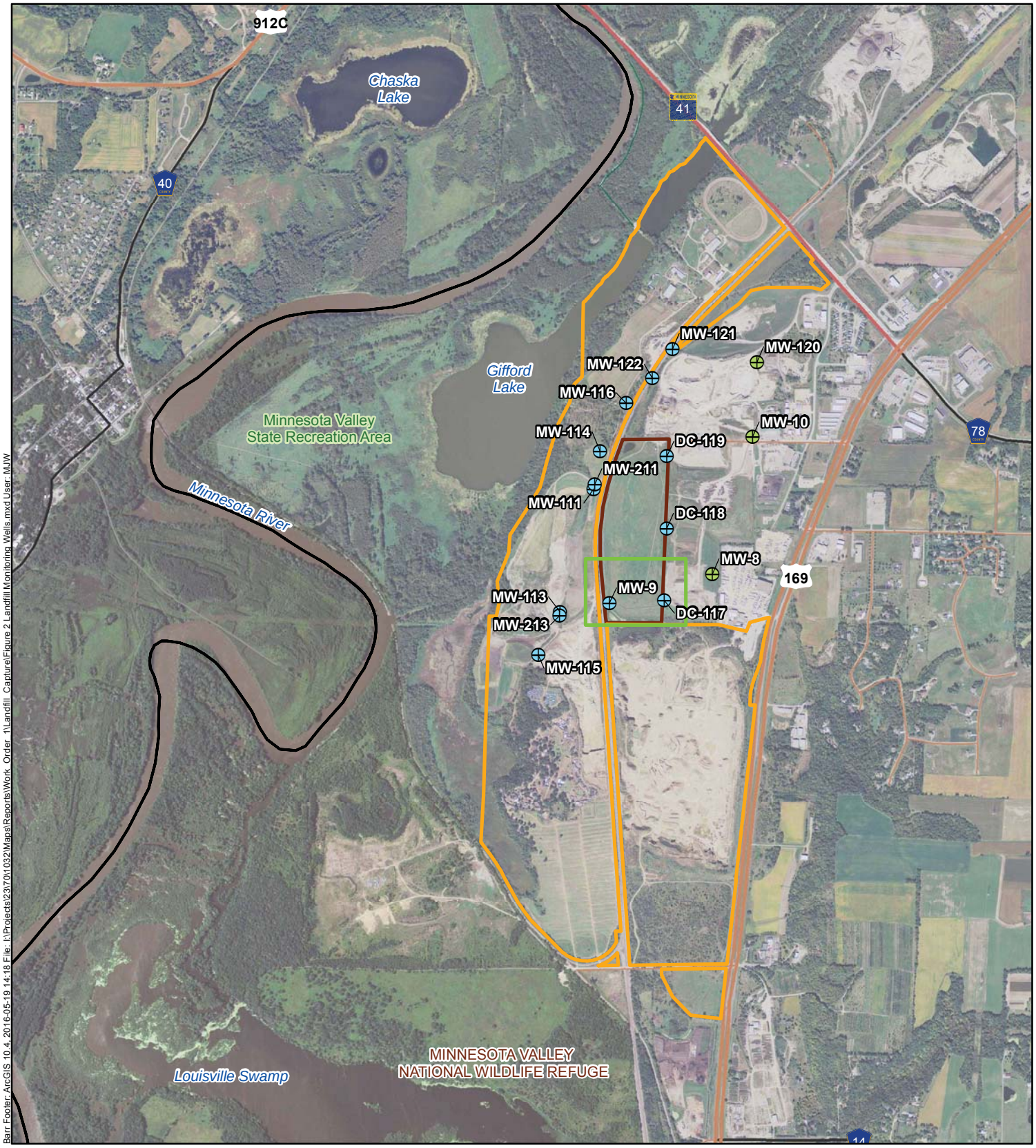

Barr Footer: ArcGIS 10.4, 2016-05-19 14:18 File: I:\Projects\23\70\1032\Maps\Reports\Work_Order_1\Landfill_Capture\Figure 2 Landfill Monitoring Wells.mxd User: MJW

- Downgradient Landfill Monitoring Wells; W-121
- Upgradient Landfill Monitoring Wells
- Vinyl chloride Source Area
- Property Boundary
- Louisville Landfill
- County Boundary

Feet
2,000 1,000 0 2,000

Meters
500 250 0 500

Note: All other monitoring locations were not sampled and therefore not included in the risk evaluation

Figure 23

ASSUMED VINYL CHLORIDE SOURCE AREA
Louisville Landfill Capture Analysis
Merriam Junction Sands
Scott County, MN

Appendix A

Surface Water Modeling Memorandum

Technical Memorandum

To: Ellen Considine
From: Greg Fransen
Subject: Merriam Junction surface water balance analysis
Date: March 12, 2014
Project: 23/70-1032.00
c:

This memorandum describes the methodology and results of the surface water analyses completed by Barr Engineering Co. (Barr) for the Merriam Junction Sands Project (MJS) located southwest of the City of Shakopee in Scott County, Minnesota. This analysis used a surface water model to calculate an approximate water balance for three surface water features located near the MJS Project Site: Louisville Swamp, Gifford Lake, and the wetland area known as the "Central Wetland Complex".

Existing Conditions

The three surface water features lie within a backwater area of the Minnesota River which is west and south of the proposed Project Site. The area is subject to periodic flooding by the Minnesota River, particularly during the spring snowmelt runoff period. Figure 1 shows the surface water features and their direct watershed divides.

Gifford Lake is a shallow lake of approximately 122 acres which has a normal water elevation of approximately 701.6 feet (NAVD 88), maintained by an open channel at its north end. The lake discharges through this channel and a downstream culvert to the Minnesota River. Gifford Lake has a small direct watershed of approximately 970 acres.

The Central Wetland Complex is approximately 71.5 acres and consists of emergent, forested/shrub, and pond wetland types, according to the National Wetland Inventory (NWI). A small ponded area located near the north end of the wetland has a normal water elevation of approximately 703 feet (NAVD 88), maintained by a culvert outlet at its north end. The culvert discharges to the Minnesota River. The Central Wetland Complex has a watershed of approximately 2,120 acres, lying mostly east of the wetland.

Louisville Swamp is a large wetland complex consisting of emergent, forested/shrub, pond, and riverine wetland types (NWI). Louisville Swamp has a normal water elevation of 700.2 feet (NAVD 88), maintained by a moveable outlet structure in a dike near its north end. The dike top itself has an overflow elevation of approximately 702.0 feet (NAVD 88). Louisville Swamp lies within the Minnesota River National Wildlife Refuge, and is owned and managed by the U.S. Fish and Wildlife Service. The total contributing area for Louisville Swamp is approximately 275 square miles. About 95 percent of this area is drained by Sand Creek, while the remaining area is drained by smaller streams north of the Sand Creek watershed or is composed of the Louisville Swamp direct watershed.

Figure 2 shows the Sand Creek watershed. The rivers in the Sand Creek watershed are post-glacial streams that drain much of southern and western Scott County, northwestern Rice County, and northern Le Sueur County. The streams flow through farmland for much of this area before flowing through the city of Jordan and emptying into Louisville Swamp just south of the city of Carver. The Sand Creek watershed has been extensively ditched and drained for agricultural use during the past century, though a number of wetlands and small lakes remain.

Channels in the Sand Creek watershed are low-gradient for much of their lengths. The only sections with distinctly higher gradients are where the main-stems are flowing through steep bluffs of an old glacial river terrace. This occurs on Sand Creek between about 9.5 and 17 miles up-gradient from its mouth at the Minnesota River. Porter Creek and Raven Stream join Sand Creek near the upper extent of this steeper reach, approximately 14 and 16 miles, respectively, from the mouth of Sand Creek; thus, the Porter Creek and Raven Stream reaches closest to Sand Creek also feel the effects of the steep bluffs and generally have higher gradients than reaches closer to the headwaters. The 9.5 miles of Sand Creek closest to its mouth flow along the historic Minnesota River floodplain and are therefore lower in gradient (Inter-fluve, Inc., June, 2008).

The Metropolitan Council maintains a streamflow gage on Sand Creek near Jordan, MN (Figure 2). The watershed area contributing to this gage is approximately 255 square miles, which is greater than 90 percent of the contributing area for Louisville Swamp.

Analysis Methodology

Water balances for the surface water features were evaluated using a hydrologic/hydraulic model (XP-SWMM, version 2012) to predict runoff, evapotranspiration, and discharge. The model was used to generate the existing conditions runoff hydrographs for each feature's contributing area, then route the simulated streamflow through a culvert and channel network leading into and out of each feature.

To assess the long-term effects of precipitation and runoff, continuous simulations spanning the growing season (April 15 to October 15) were completed using 15-minute precipitation and daily temperature data recorded at National Weather Service stations in Northfield, Minnesota and Golden Valley, Minnesota. Results for 27 years of data recorded between 1975 and 2003 were used to calculate seasonal water budgets under the existing conditions.

The Lower Minnesota River Basin, which includes Sand Creek, receives most of its streamflow from snowmelt runoff and spring rains (H.W. Anderson, 1974). An analysis of the Minnesota River at Jordan gaging station (USGS Gage No. 05330000) – located approximately five miles upstream from the project site – showed that in approximately 90 percent of the years on record, the Minnesota River had risen to a peak height sufficient to flood Louisville Swamp (Figure 3). These floods typically take place during the snowmelt runoff period. Therefore, Louisville Swamp, Gifford Lake, and the Central Wetland Complex were assumed to begin each growing season with fully saturated soils and free water surfaces at their respective normal water elevations due to the impacts of local snow melt and spring flooding.

Two models were run sequentially for each simulation year. The first model for each year simulated precipitation, runoff, and streamflow for the Sand Creek watershed for the period from April 1 to October 15. By extending the period to April 1, the simulation accounts for the time required for streamflow to travel from the most distant point in the watershed to arrive at the outlet by the start of the growing period. The second model for each year simulated precipitation and runoff for the direct watersheds of each surface water feature for the growing season (April 15 to October 15). The inflow hydrograph from Sand Creek to Louisville Swamp was extracted from the first model and used as an inflow in the second model.

Model construction

Hydrologic modeling methodology

The Sand Creek/Louisville Swamp watershed was subdivided, using ArcGIS, into 261 subwatersheds averaging 670 acres in area (shown on Figure 2), with divides generally at culvert road crossings and lake outlets. Culvert road crossings were identified using aerial photography and LiDAR data. The Gifford Lake and Central Wetland Complex contributing areas were each modeled as single watersheds (shown in Figure 1).

Precipitation data were obtained from NOAA's National Climatic Data Center (NCDC). Records for two stations were used because no one station had a sufficiently complete record for the range of simulated years. Neither station had adequate records for the years 1983 and 2001; consequently these years were omitted from the simulation. The average growing season precipitation depth for the simulations was 20.4 inches. Because the models were run only for the growing season dates, winter season precipitation as snow and spring runoff from snowmelt were not explicitly accounted for in the XP-SWMM models. Instead, contributions from these sources were accounted for by using the assumption that each surface water feature had fully saturated soils and free water surfaces at their normal water elevations at the start of each growing season.

The Green-Ampt method was used to simulate infiltration. Soils data obtained from the Minnesota SSURGO soil databases for Scott, Le Sueur, and Rice counties were used to calculate area-weighted Green-Ampt parameters based on previously published values ((Maidment, 1993) and (Rawls, W.J., Gimenez, & Grossman, 1998)). Impervious surface percentages were calculated using the 2001 National Land Cover Database (NLCD). Watershed slope was calculated in ArcGIS using LiDAR data. The watershed "Width" factor, used in XP-SWMM to calculate the shape of the runoff hydrograph, was calculated as the square root of the watershed area (in square feet). Pervious surface depression storage and overland Manning's roughness were modeled using row-crop values from the EPA SWMM version 5.0 manual.

Average monthly evaporation for the Twin Cities area was manually entered into the model. The average evaporation depths were calculated using an energy equation for lake evaporation (Meyer, 1942).

Potential evapotranspiration used in the water balance was assumed to be equal to lake evaporation calculated by this method.

Groundwater flow was not accounted for in the XP-SWMM model. The Sand Creek watershed is extensively ditched and drained by agricultural pattern tile, which typically contribute to the baseflow of receiving streams. The exclusion of groundwater or tile drain flow from the XP-SWMM model represents a conservative assumption with respect to the annual runoff volume of the Sand Creek watershed, because streamflow contributions from these sources would result in additional runoff volume to Louisville Swamp.

The Louisville Swamp direct watershed was modeled as two subcatchments. The first subcatchment included 192 acres of contributing area up-gradient from the dike and below the minimum dike top elevation of 702.0 feet (NAVD 88). This subcatchment represents the saturated surface and was assumed to be 100 percent impervious and therefore not subject to infiltration. The saturated (impervious) surface was considered subject to depression storage to simulate the loss of volume through interception by the emergent wetland vegetation present at the site. The second subcatchment represented the upland contributing area above elevation 702.0 feet (NAVD 88), and was subject to infiltration and depression storage.

The Central Wetland Complex direct watershed was modeled as two subcatchments, similar to Louisville Swamp. The first subcatchment of 68 acres represented the emergent and pond wetland portions of the contributing area and was subject to depression storage but not infiltration, while the second subcatchment represented the remainder of the watershed and was subject to infiltration as well as depression storage.

Gifford Lake was modeled in XP-SWMM as one subcatchment which included both the lake area and the surrounding direct contributing area. To simulate precipitation falling directly on the lake surface, the lake area below its normal water elevation of 701.6 ft. (NAVD 88) was modeled as 100 percent impervious area with 100 percent “zero detention”. Surfaces categorized as “zero detention” in XP-SWMM convert rainfall immediately to runoff and are not subject to depression storage. The remainder of the contributing area was subject to both infiltration and depression storage.

Hydraulic modeling methodology

Storage curves for ponding areas and lakes located at the downstream end of watersheds were calculated in ArcGIS using LiDAR data. Natural channel connections between watersheds and channel crosssections were digitized in ArcGIS using aerial photography and LiDAR. Channel cross-section points and upstream/downstream channel inverts were digitized and extracted from LiDAR data. Initial culvert lengths and dimensions were estimated using aerial photography, and culvert invert elevations were estimated by extracting elevations from LiDAR data. Where available, this culvert information was updated using survey data from the Sand Creek HEC-RAS model, which was created for the Scott County Flood Insurance Study (Federal Emergency Management Agency, 2005).

Several lakes and large wetlands lie in the Sand Creek watershed and contribute flow to the creek during high water periods. These water bodies were modeled as storage areas and were assumed to begin each growing season at their normal water elevations due to snowmelt runoff. Stage-storage data points below the normal water elevation were included because evaporation during dry weather periods can potentially decrease the water elevation below the lake outlet. It was assumed that there was no loss or gain from groundwater interactions during the simulation. Lake stage-storage curves above the normal water elevation were calculated in ArcGIS using LiDAR data. Stage-storage curves below normal water elevation were calculated using Minnesota Department of Natural Resources (MnDNR) bathymetry data where available. For lakes where no bathymetry data were available, a bottom storage elevation of six feet below the water surface was assumed, with a bottom contour area corresponding to 80 percent of the normal water surface area. For wetland areas where no bathymetry data was available, a bottom storage elevation of three feet below the water surface was assumed, with a bottom area corresponding to 80 percent of the normal water surface area.

Simulation Results

XP-SWMM model results indicated that the average growing season runoff volume contributed to Louisville Swamp by Sand Creek was approximately 12,650 acre-feet. This corresponds to a runoff depth of 0.88 inches over the Sand Creek watershed. The average growing season runoff depths contributed by the upland direct watersheds for Louisville Swamp and the Central Wetland Complex were 0.62 inches and 0.68 inches, respectively. The average growing season runoff depth for the Gifford Lake watershed, including the area of the lake surface, was 2.69 inches.

The simulated average growing season runoff depth for each surface water feature was less than the annual average runoff depth of approximately 5.0 inches calculated by the USGS for the lower Minnesota basin (H.W. Anderson, 1974) , and less than the growing season runoff depth of approximately 4.6 inches recorded by the Metropolitan Council gaging station on Sand Creek. The differences are mainly due to the exclusion of snowmelt and groundwater contributions from the XP-SWMM model, which was partially compensated for in the surface water balance by assuming that each growing season began with the water features fully saturated and at their normal water elevations because of the effects of snowmelt and river flooding. The majority of runoff during the early growing season would be converted to discharge, resulting in no net gain or loss to the water budget. The minimum growing season runoff depth recorded from 1990 to 2012 by the Metropolitan Council gaging station on Sand Creek was approximately 0.64 inches, which is similar to the average growing season runoff depth of 0.62 inches simulated by the Sand Creek XP-SWMM model.

Water Balance Results

Water balances for the surface water features were calculated by the general formula:

$$I - O = \Delta S$$

Where:

I = Inputs

O = Outputs

ΔS = Change in Storage

When ΔS is positive, there is a moisture surplus for the feature, and when ΔS is negative, there is a moisture deficit.

Direct watershed runoff was accounted for differently for Gifford Lake compared to Louisville Swamp and Central Wetland Complex. For Gifford Lake, runoff for both the lake surface and the contributing area were lumped together in XP-SWMM. For Louisville Swamp and Central Wetland Complex, runoff from the direct watershed outside the saturated areas was calculated in XP-SWMM, and runoff from the saturated areas was calculated in the water balance equation. This was done to avoid double-counting

losses attributed to evapotranspiration along with evaporation from depression storage. Groundwater inflow and outflow were not considered as part of the water balances.

The simulated average growing season water balances for Louisville Swamp, Gifford Lake, and the Central Wetland Complex are summarized in Table 1. Louisville Swamp had a positive average growing season water balance, due to the high volume of runoff from the Sand Creek watershed. The change in storage is small, however, because of the water control structures at the outlet of Louisville Swamp. The analysis shows that surface water contributions are likely to be sufficient to maintain wetland conditions for Louisville Swamp irrespective of additional contributions from groundwater sources.

Gifford Lake and Central Wetland Complex had negative average growing season water balances, because they have relatively small direct watersheds and cannot store runoff from large events due to their normal water control structures, which discharge excess water. Consequently, spring flooding or groundwater contributions are important for maintaining wetland conditions for these Gifford Lake and the Central Wetland Complex.

Table 1 Growing season water balances for Louisville Swamp, Gifford Lake, and Central Wetland Complex

	Water Volume (acre-feet)					
	Inputs			Outputs		
Feature Name	Direct Precipitation	Sand Creek Inflow	Direct Watershed Runoff	Evapo-transpiration	Outflows	Average Change in Storage
Louisville Swamp	327.0	12,653	108.1	427.4	12,659	1.6
Gifford Lake	N/A (1)	N/A (2)	217.4 (3)	270.3	22.0	-75.0
Central Wetland Complex	116.2	N/A (2)	106.0	151.9	158.8	-88.5

(1) Direct precipitation on the Gifford Lake surface was included in the XP-SWMM model.
(2) Sand Creek does not contribute flow to Gifford Lake or Central Wetland Complex.
(3) Direct watershed runoff for Gifford Lake includes both the lake surface and the contributing watershed outside the lake surface.

References

Federal Emergency Management Agency. (2005). *Flood Insurance Study, Scott County, Minnesota and Incorporated Areas.*

H.W. Anderson, J. D. (1974). Water Resources of the Lower Minnesota River Watershed, South-Central Minnesota. *USGS Hydrologic Investigations, Atlas HA-526*.

Inter-fluve, Inc. (June, 2008). *Sand Creek Fluvial Geomorphology Report.* Prepared for the Scott WMO.

Maidment, D. (1993). Chapter 5: Infiltration and Soil Water Movement. In D. Maidment (Ed.), *Handbook of Hydrology.*

Meyer, A. (1942). *Evaporation From Lakes and Reservoirs.* St. Paul: Minnesota Resoures Commission.

Rawls, W.J., Gimenez, D., & Grossman, R. (1998). Use of Soil Texture, Bulk Density, and Slope of the Water Retention Curve to Predict Saturated Hydraulic Conductivity. *Transactions of the ASAE, 41*(4), 983-988.

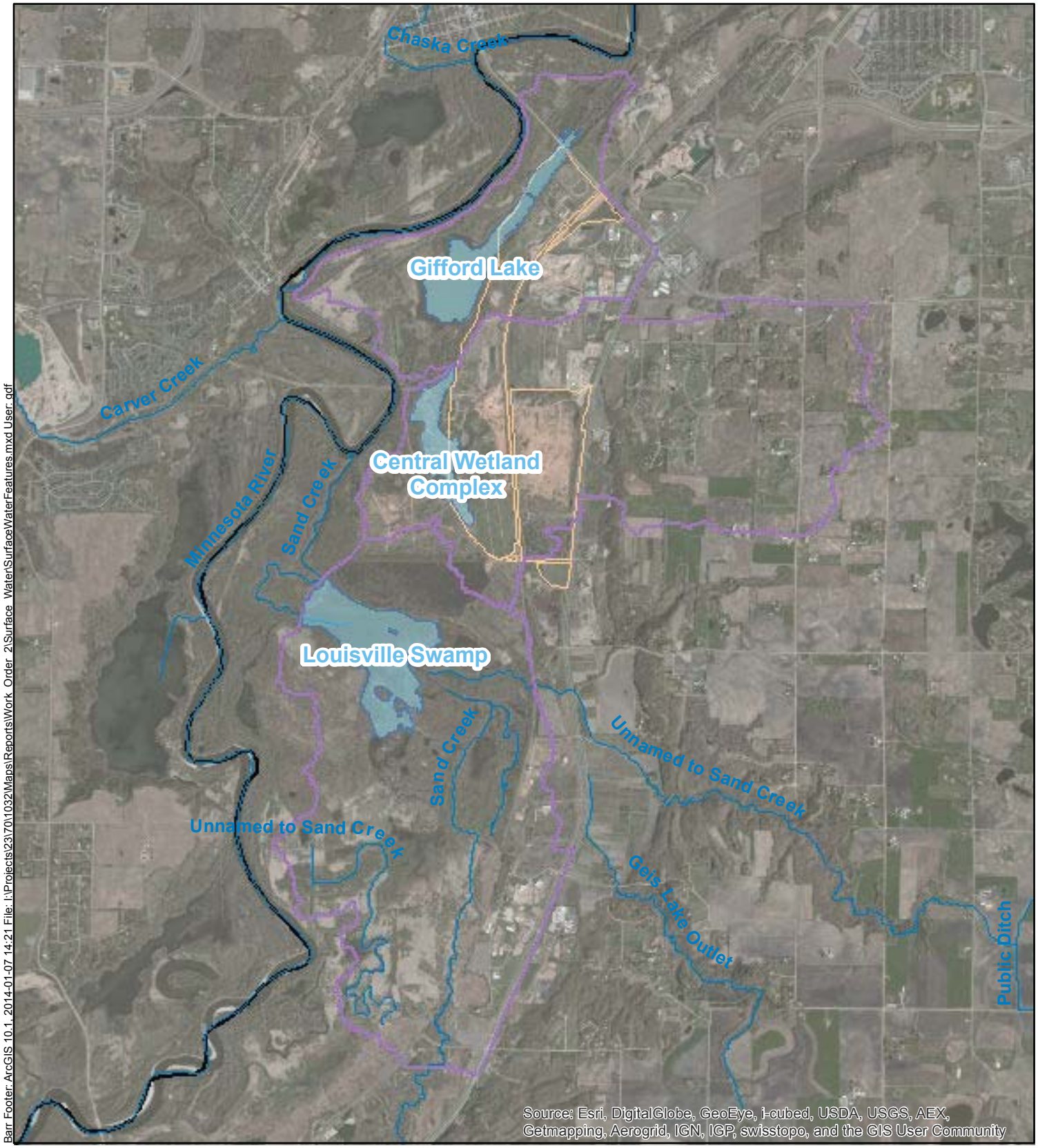

Barr Footer: ArcGIS 10.1, 2014-01-07 14:21 File: I:\Projects\23\70\1032\Maps\Reports\Work_Order_2\Surface_Water\SurfaceWaterFeatures.mxd User: qdf

Legend

- Property Boundary
- Surface Water Features
- Direct Watersheds
- Public Waters Inventory Watercourses

N

Feet
0 2,000 4,000 8,000

1 inch = 4,000 feet

Figure 1

SURFACE WATER FEATURES
Surface Water Evaluation
Merriam Junction Sands
Scott County, MN

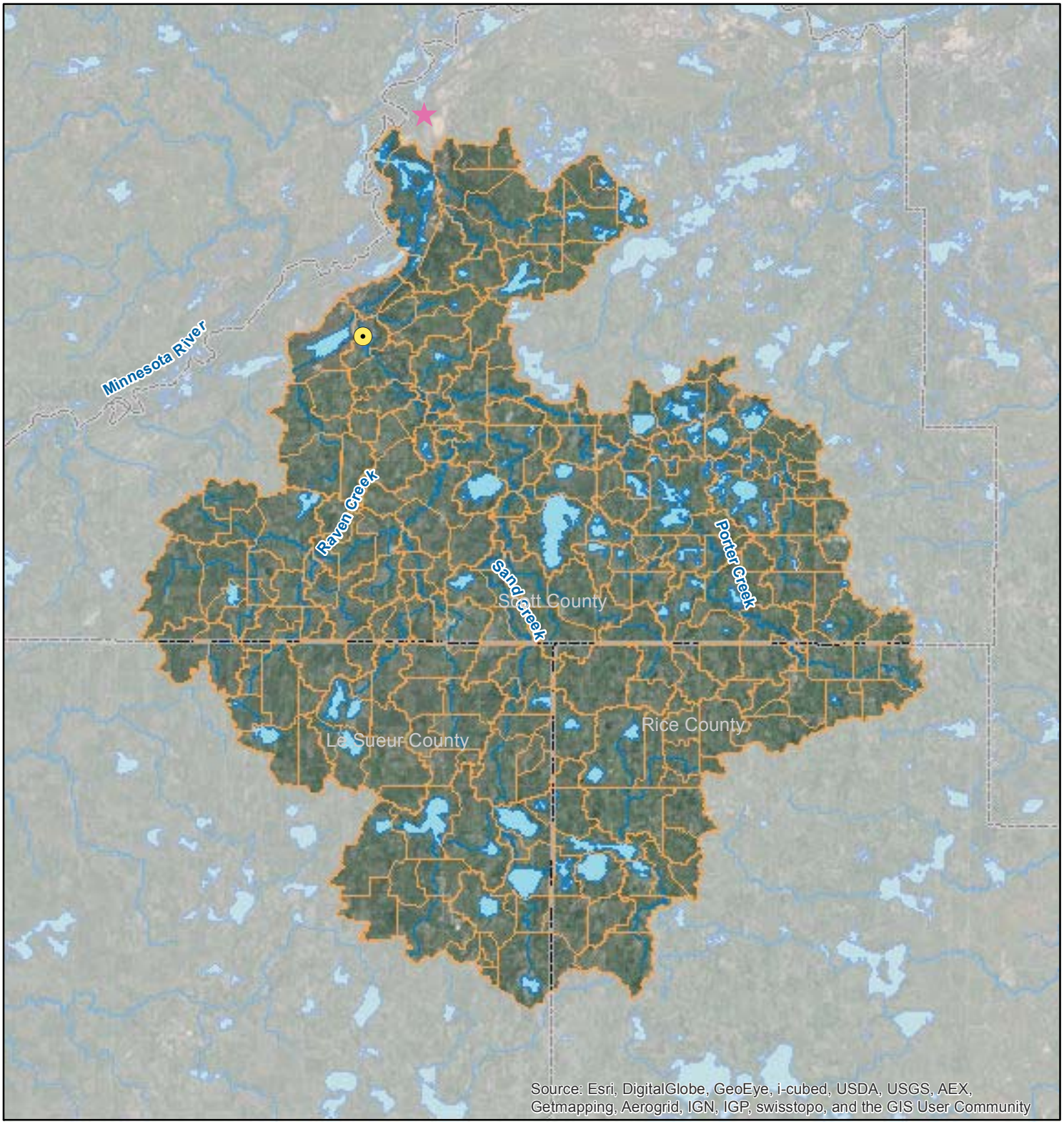

Barr Footer: ArcGIS 10.1, 2014-01-07 13:37 File: I:\Projects\23\70\1032\Maps\Reports\Work_Order_2\Surface_Water\SandCreekWatershed.mxd User: gdf

Legend

- Metropolitan Council Stream Gage
- Proposed Project Location
- Sand Creek Subwatersheds
- County Boundary
- Public Waters Inventory (PWI)
- Public Waters Inventory Watercourses

Miles

0 2 4 8

1 inch = 4 miles

Figure 2

SAND CREEK SUBWATERSHEDS
Surface Water Evaluation
Merriam Junction Sands
Scott County, MN

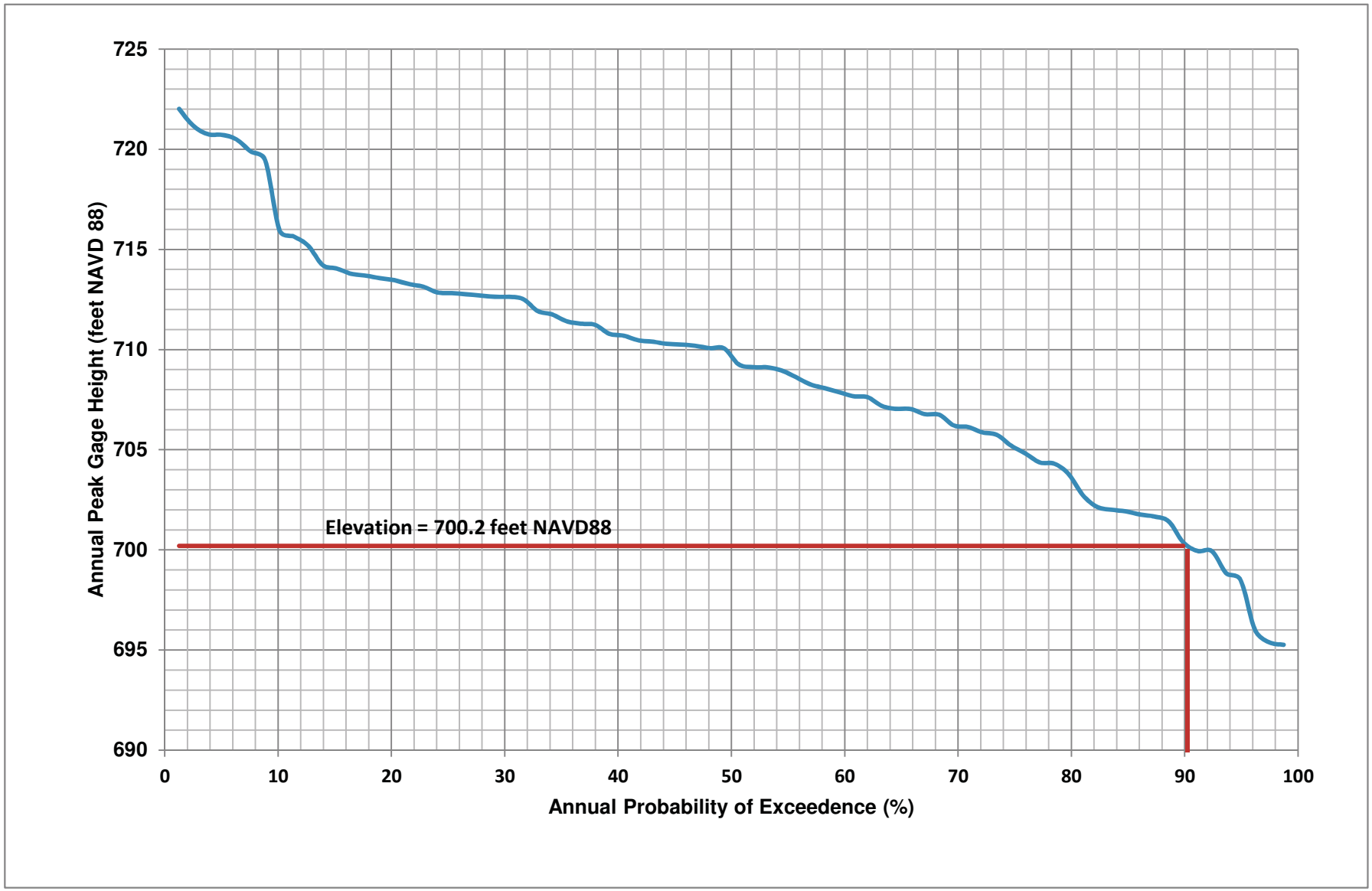

Figure 3. Peak Stage Probability Curve for the Minnesota River near the Louisville Swamp Outlet

Appendix B

Municipal Well Capture Memorandum

Technical Memorandum

To: Bill Bryan, Matt Bryan, Bruce Malkerson; Merriam Junction Sands, LLC
From: James S. Aiken, P.G.; Senior Hydrogeologist for Barr Engineering Company
Subject: Municipal Well Landfill Capture Evaluation
Date: Updated January 23, 2017
Project: Merriam Junction Sands

Introduction

The Scott County Environmental Health Department and their consultant completed a review of the draft Scoping EAW for the proposed Merriam Junction Sands, LLC (MJS; Project) proposed facility. One of Scott County's comments pertained to a theorized threat to water quality that might be posed by the Project. The concern was in regard to the Project's reclamation condition, which includes end use lakes. These lakes are similar to many natural lakes in Minnesota in that they would be primarily fed by groundwater. The concern was that the presumed contamination at the Louisville Landfill might travel preferentially through the lakes to reach hypothetical future municipal wells. Specifically, Scott County expressed concern that the reclamation condition may limit future potential municipal well locations. The County's comments also requested information regarding how drought conditions may exacerbate the potential impact, if any. Scott County's consultant determined that additional predictive simulations using the groundwater model for the Project would be an appropriate tool for evaluating the potential impact.

Purpose

The purpose of this document is to evaluate the potential impact of the Project on future municipal supply wells and whether the reclamation condition may serve as a preferential contaminant pathway.

Scope

The scope of work completed as part of this evaluation included the following:

- Predictive simulations were described including underlying assumptions and input parameters used to produce model output.

- Input information was defined for the mine plan and the nature of contaminants at Louisville Landfill, a presumed source of groundwater contamination.
- The conditions of future municipal well development was documented including location and demand utilizing available public information.
- The simulations considered municipal supply wells in both the Jordan and underlying Tunnel City Group aquifers.
- Simulations were conducted under "normal" and "drought" conditions to evaluate possible lower groundwater levels that might cause enhanced migration of contaminants
- This memorandum was prepared to describe the findings of the evaluation.
- This memorandum was updated based on recent water quality data from Louisville Landfill.

Results Summary

Barr Engineering conducted predictive simulations using the groundwater flow model developed for the Project (described in Barr, 2012), with the addition of hypothetical potential future municipal wells. Simulations were conducted for both the baseline recharge scenario (with no project development) and also for the implemented project (i.e. Reclamation) scenario. The Reclamation scenario included two lakes that would be created by the Project: one lake on the Malkerson Sales property and one lake on the Bryan Rock Products property. The simulations for the Reclamation scenario were run for both typical recharge conditions and a drought condition.

The capture radius for the simulated wells were about 1,000 feet for municipal supply wells within the Jordan Sandstone and about 2,000 feet for the Tunnel City Group. Under drought conditions, the capture radius increased about 500 feet.. The maximum extent of these capture zones was greater than 1 mile from the Louisville Landfill and/or the end use lakes. Therefore, based on the model simulations, the presence of the end use lakes next to the Louisville Landfill would not affect future water quality produced by future municipal supply wells.

The Project will not require any additional restrictions on the location of the future municipal wells. However, the location of future municipal water supply wells will be subject to state rules regarding isolation distances from known, existing sources of contamination such as Louisville Landfill.

Background

The following sections provide background information about the proposed mine, Louisville Landfill, and potential future municipal wells which was used to construct the predictive simulations.

Existing Landfill

The Louisville Landfill is a closed, unlined sanitary landfill with known impacts to groundwater quality in the Jordan aquifer and spatially limited impacts to groundwater quality in the Tunnel City Group aquifer. It is located to the east and north of the proposed mining areas. Under baseline conditions, contamination from the landfill is expected to flow westward, toward the Minnesota River.

According to the 2005 Annual Report (MPCA, 2005), the Louisville Landfill has a monitoring well network consisting of 15 wells, 14 of which are actively sampled three times a year. Groundwater flows toward the west-southwest. Monitoring data were updated by Barr (2016) to evaluate current water quality conditions based on samples from the landfill monitoring wells.

Decreasing trends of volatile organic compounds (VOCs) have been detected in the groundwater beneath the landfill. Historically, tetrachloroethene, cis-1, 2-dichloroethene, and vinyl chloride have had repeated exceedances of the Health Risk Limits (HRL). However, recent monitoring results indicate that of these VOCs, only vinyl chloride has exhibited concentrations that are above the HRL.

Construction of an enhanced cover system over the landfill was completed in 2003 and appears to have been effective in reducing concentrations in the groundwater over time. The simulation results were evaluated using the conservative assumption that impacts from the landfill extend under the entire footprint of the landfill in both the Jordan and Tunnel City Group aquifers with no biochemical degradation or attenuation.

Proposed Mine

The mining activities proposed by MJS would consist of partial removal of the Jordan Sandstone at the Project Site. Some of the mined areas are anticipated to be backfilled as mining progresses and as part of Site reclamation, and other mined areas will be left as created end use lakes. The created end use lakes

will be hydraulically connected to the Jordan Sandstone (i.e., Jordan aquifer); therefore, the potential exists for contamination that reaches the created end use lakes to be transmitted into the Jordan aquifer.

Because the exact extent of backfill in the mined areas has not been determined, the predictive simulations were conducted with the assumption that the entire mined area would be left as a created groundwater lake. This assumption is conservative with respect to migration of landfill contaminants, because a lake has much higher transmissivity than backfill.

Future Municipal Wells

The Shakopee Public Utilities Commission (SPUC) was consulted regarding potential future water supply well locations and pumping capacities to serve western Shakopee and Jackson Township. SPUC has not formally sited future wells in that area, and demand for water is not anticipated for approximately 20 years, depending on the rate of population growth and development in Shakopee. However, SPUC had commissioned groundwater modeling from Short Elliott Hendrickson, Inc. (SEH) in 2005, which included simulation of potential future municipal wells. The locations and source aquifers for those wells are described in the Aquifer Sustainability Study (SEH, 2005). SPUC recommended that Well Nos. 23, 26, and 27 from the SEH report would be likely candidates for potential future municipal wells. Further, SPUC recommended that Well Nos. 23 and 26 would be screened in the Jordan aquifer and that Well No. 27 would be screened in the Tunnel City Group aquifer.

Louisville Township does not currently have plans to install a municipal well; therefore, the simulated well location was chosen based on input from SPUC and Scott County, with the goals of situating the well east of the bluff and near the center of the Township, screening the well in the Jordan aquifer, and avoiding the area immediately upgradient of the Louisville Landfill.

Steady-state pumping rates for the future Shakopee / Jackson Township and Louisville Township service areas were based on anticipated pumping rates identified in the 2005 Aquifer Sustainability Study and indicated by SPUC. Specifically, wells in the Jordan aquifer were set to pump at an average rate of 600 gpm, and the well in the Tunnel City Group aquifer was set to pump at an average rate of 200 gpm.

Because the potential future municipal wells are not anticipated to be installed for approximately 20 years, the Project Reclamation scenario, rather than the Project mining scenario, is most likely to occur concurrently with pumping of the municipal wells of interest to this Study.

Description of Predictive Simulations

Four predictive simulations of steady-state pumping were conducted, as listed below:

1. The first simulation consisted of the four future municipal wells pumping under baseline recharge conditions and assumed No Project (i.e. no created end use lakes).
2. The second simulation consisted of the four future municipal wells pumping under baseline recharge conditions and assumed Reclamation (i.e. with the created end use lakes).
3. The third simulation consisted of the four future municipal wells pumping under drought recharge conditions and assumed No Project (i.e. no created end use lakes).
4. The fourth simulation consisted of the four future municipal wells pumping under drought recharge conditions and assumed Reclamation (i.e. with the created end use lakes).

Because the goal of the predictive simulations was to evaluate the effect of the Project, not the effect of the future municipal wells or the effect of drought, simulation 1 was compared to simulation 2, and simulation 3 was compared to simulation 4. The details of each simulation variation are described below.

Simulation of Baseline Recharge Conditions

The predictive simulations were developed by adding four municipal wells, as described above, to the calibrated groundwater flow model. The simulated wells were pumped at average rates of 600 gpm for the Jordan wells and 200 gpm for the Tunnel City Group well. This simulation, at typical recharge rates (i.e., the recharge rates determined during model calibration), is considered the "baseline recharge – No Project" scenario.

Simulation of the Reclamation Scenario

To evaluate the effect of the Project's created end use lakes on flow to the municipal wells, the created end use lakes were added to the calibrated groundwater flow model. These created end use lakes effectively replace portions of the Jordan aquifer with high-conductivity zones which approximate the

effect of a groundwater lake. Simulation of the municipal wells and the created end use lakes is considered the "baseline recharge – Reclamation" scenario.

Simulation of Drought Recharge Conditions

The drought of 1988-1989 was chosen as a representative event for the purpose of simulating drought conditions. Annual precipitation in 1988 was 18.9 inches at Chaska, MN (Minnesota Climatology Working Group, 2013), which is almost 40 percent lower than the 1971-2000 average of 30.4 inches (NOAA, 2013). The amount of recharge simulated in the model was determined from results of the Soil Water Balance (SWB) recharge estimation model (Westenbroek et al., 2010) that was used to calculate initial recharge values for the groundwater model. Average calculated recharge for the summer months of 1988 (June, July and August) from SWB was used. Very little recharge occurred during this time. In the local model domain, drought recharge values are lower than baseline recharge values across 95 percent of the domain and reduced to zero across 72 percent of the domain. On average, non-zero recharge for drought conditions is 40 percent lower than average recharge. This reduction in recharge resulted in a lowering of simulated water levels by as much as 12 feet in the southeastern part of the Project area and a flattening of the hydraulic gradient between the potential future municipal wells and the Project area.

Comparison of measured water level declines during drought conditions to the model results indicates that the simulated drought effects far exceed observed drought response and are therefore conservative for the purpose of assessing municipal well capture during drought conditions. Water level data from 1987-1993 for eleven Louisville Landfill monitoring wells (Barr, 1993) show a decline from average conditions of between 1.0 and 3.0 feet, with an average decline of 1.8 feet. The simulated water level decline for the wells exceeds the measured decline by between 1.7 and 7.6 feet, with an average of 3.6 feet. Water level data for monitoring well W113 show a decline of 1.2 feet from average conditions (716 ft MSL) to drought conditions (714.82 ft MSL in November 1988). The simulated water level decline at W113 between baseline and drought conditions was 5.2 feet.

In addition to the reduced rates of recharge, rates of municipal water use are higher during times of drought. To account for this in the simulations, the rate of Shakopee's municipal water use reported in MDNR's State Water Use Data System (SWUDS) from the severe drought year 1988 (894 million gallons) was compared to the non-drought year 1990 (718 million gallons). Annual water use during 1989

was similar in volume to that for 1988. Annual water use was approximately 25 percent higher during the drought period. Therefore, for the purpose of the predictive simulations, all wells in the groundwater flow model (including the four potential future municipal wells) were assigned pumping rates 25 percent higher than those used in the calibrated groundwater flow model.

The drought conditions were simulated at steady-state, meaning that the groundwater model simulated the effect of the 1988-1989 drought as if it had continued indefinitely. This is an exceptionally conservative approach; as shown by comparison to the water levels at W113 the simulated drawdown of the water table and the resulting flattening of the hydraulic gradient is greater than what would actually be expected to occur during a drought.

Evaluation of Results

The approach selected to evaluate the model results was "gradient reversal", i.e., the extent of the area initially downgradient of the wells over which groundwater flows back to the wells when pumping. This approach was chosen over particle tracking methods (e.g., MODPATH) due to its straightforward interpretation and the complications of simulating particle traces with the coupled model structure. As shown on Figures 1 through 4, the area of gradient reversal is relatively small, it extends outward from the wells about one-fifth to one-quarter of the distance between the wells and the Louisville Landfill. The figures depict the model results and show the capture zones for the wells, which include both the area of gradient reversal (downgradient of the wells) and the upgradient capture zone.

Simulation results are depicted on Figure 1 through Figure 4, as listed below:

Figure 1: Shows the capture zones for the three wells in the Jordan aquifer, under baseline recharge conditions, for both No Project and Reclamation scenarios.

Figure 2: Shows the capture zone for the well in the Tunnel City Group aquifer, under baseline recharge conditions, for both No Project and Reclamation scenarios.

Figure 3: Shows the capture zones for the three wells in the Jordan aquifer, under drought recharge conditions, for both No Project and Reclamation scenarios.

Figure 4: Shows the capture zone for the well in the Tunnel City Group aquifer, under drought recharge conditions, for both No Project and Reclamation scenarios.

As shown on Figures 1 and 2, the introduction of created end use lakes under the baseline recharge condition causes the capture zones in both the Jordan and Tunnel City to deflect slightly to the southwest under the Reclamation scenario compared to the No Project baseline scenario. Under drought conditions, shown on Figures 3 and 4, the areal extent of the capture zones is wider and extends slightly farther downgradient, which is consistent with the simulated reduction in recharge. In all cases, capture zones affect an area up to about 1,500 feet downgradient of the Jordan wells and up to about 2,000 feet downgradient of well Shakopee #27 placed in the Tunnel City Group. There is no apparent effect on simulated flow conditions near the Project area or Louisville Landfill.

The created end use lakes in the drought scenarios do cause the capture zones to deflect slightly to the southeast. It is important to note that where the change between scenarios is slight, it may not be significant relative to the overall model uncertainty. However, the model results show unequivocally that the municipal wells are not expected to capture water from the vicinity of the Louisville Landfill in either the Jordan or Tunnel City Group aquifers under the Reclamation scenario or drought conditions. However, these results should not be used to locate future municipal pumping wells without future consultation of state requirements for isolation distances from all sources of contamination when the wells are planned for installation.

References

Barr, 1993. Louisville Landfill, SW-32, Annual Report 1992. Prepared for Louisville Landfill, Inc. by Barr Engineering Company. February 1993.

Barr, 2012. Groundwater Assessment Report. Resource Document for Environmental Impact Statement and Groundwater Appropriations Permit Application. Merriam Junction Sands. Scott County, Minnesota. Prepared for Hunt Global Resources, Inc. by Barr Engineering Company. March 2012.

Barr, 2016. Louisville Landfill Capture Evaluation Memorandum. Prepared as resource document for Environmental Impact Statement, submitted to Scott County July 2016.

Minnesota Climatology Working Group website, accessed November 2013, http://climate.umn.edu/hidenannual/HIDENannual.asp.

MPCA, 2005. Closed Landfill Program Annual Report 2005 Louisville Sanitary Landfill SW-032. Minnesota Pollution Control Agency. May 31, 2006.

NOAA website, accessed November 2013, http://hurricane.ncdc.noaa.gov/climatenormals/clim20/mn/211465.pdf.

SEH, 2005. Aquifer Sustainability Study. Prairie du Chien – Jordan Aquifer. Shakopee, Minnesota. SEH No. A-SHPUC0501.00. Prepared for the Shakopee Public Utilities Commission by Short Elliott Hendrickson, Inc. (SEH). July 2005

Westenbroek, S.M., Kelson, V.A., Dripps, W.R., Hunt, R.J., and Bradbury,K.R., 2010, SWB—A modified Thornthwaite-Mather Soil-Water-Balance code for estimating groundwater recharge: U.S. Geological Survey Techniques and Methods 6–A31, 60 p.

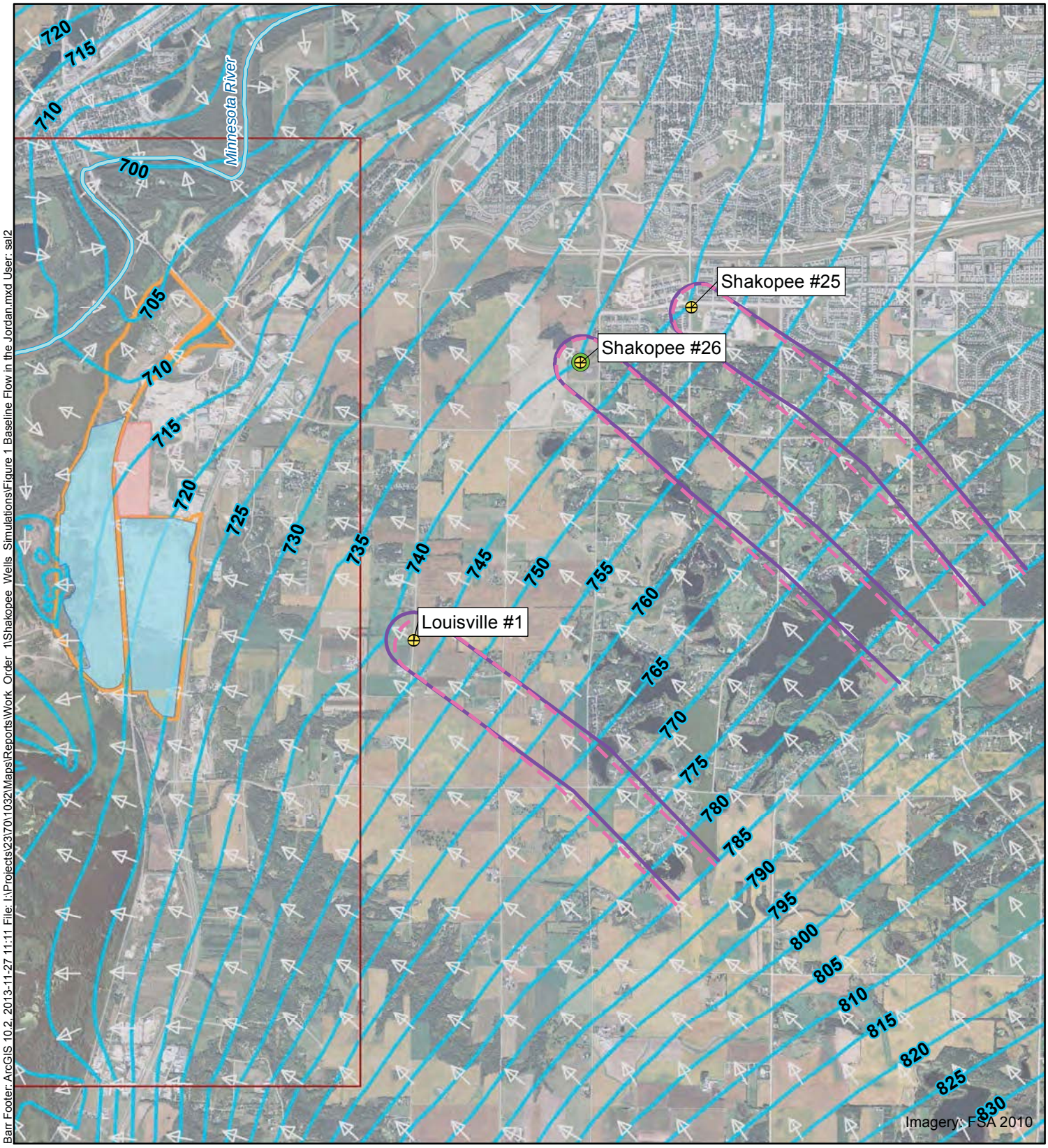

Barr Footer: ArcGIS 10.2, 2013-11-27 11:11 File: I:\Projects\23\70\1032\Maps\Reports\Work_Order_1\Shakopee_Wells_Simulations\Figure 1 Baseline Flow in the Jordan.mxd User: sal2

Simulated Jordan Water Supply Well
Simulated Tunnel City Water Supply Well
Reclamation Pit Lakes (Nov 13, 2013 version)
Local Model Extent
Project Property
Louisville Landfill
Simulated Groundwater Elevation, No Project (ft MSL)
Groundwater Flow Velocity, No Project

Approximate Capture Zone

Baseline Condition, No Project
Baseline Condition, Project Reclamation

N

Feet
4,000 0 4,000

Meters
1,000 0 1,000

Figure 1

FLOW IN THE JORDAN
BASELINE RECHARGE
CONDITION
Shakopee Well Analysis
Merriam Junction Sand
Scott County, MN

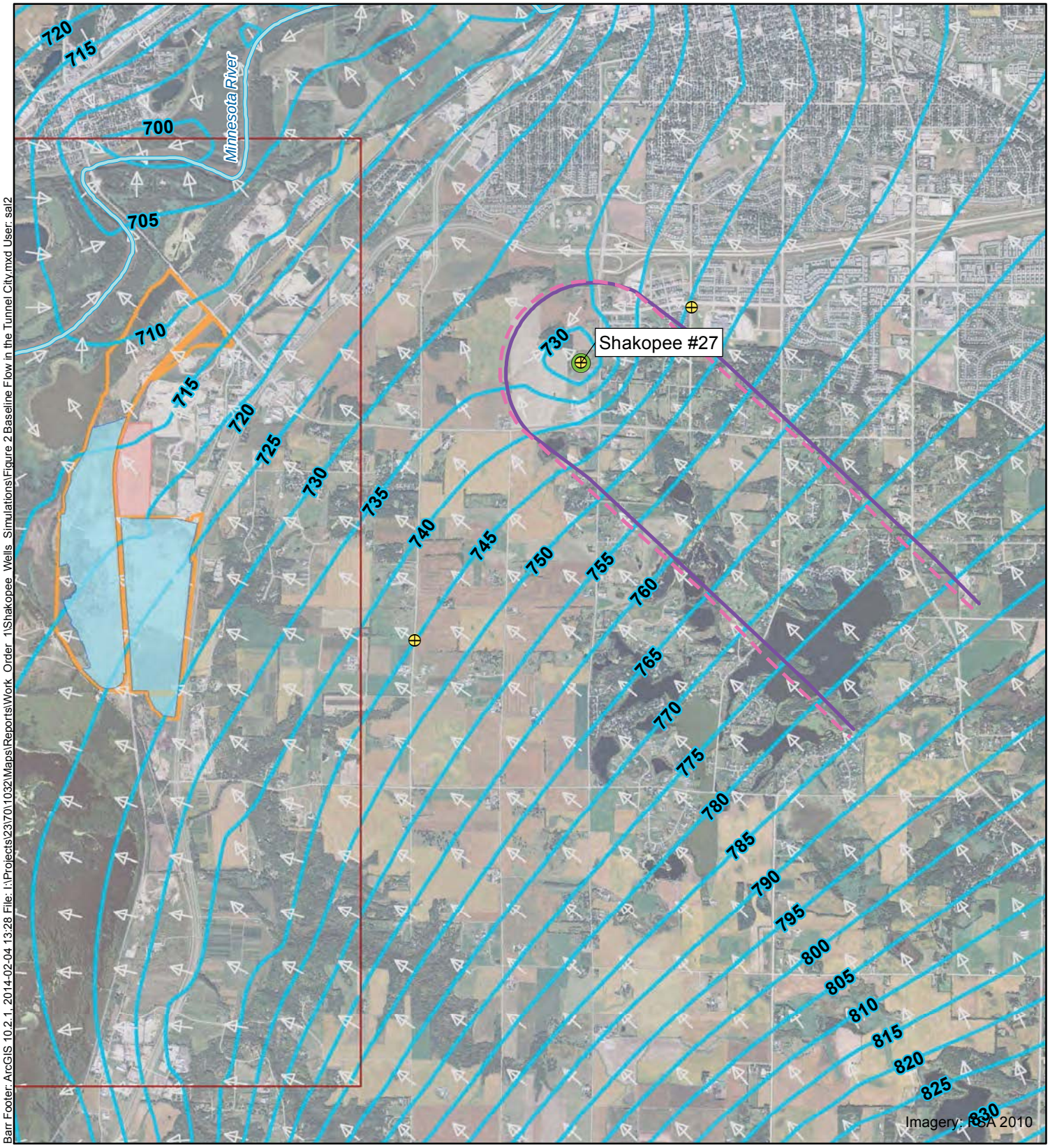

Barr Footer: ArcGIS 10.2.1, 2014-02-04 13:28 File: I:\Projects\23\70\1032\Maps\Reports\Work_Order_1\Shakopee_Wells_Simulations\Figure 2 Baseline Flow in the Tunnel City.mxd User: sal2

Simulated Jordan Water Supply Well

Simulated Tunnel City Water Supply Well

Reclamation Pit Lakes (Nov 13, 2013 version)

Local Model Extent

Project Property

Louisville Landfill

Simulated Groundwater Elevation, No Project (ft MSL)

Groundwater Flow Velocity, No Project

Approximate Capture Zone

Baseline Condition, No Project

Baseline Condition, Project Reclamation

N

Feet

4,000 0 4,000

Meters

1,000 0 1,000

Figure 2

FLOW IN THE TUNNEL CITY
BASELINE RECHARGE
CONDITION
Shakopee Well Analysis
Merriam Junction Sand
Scott County, MN

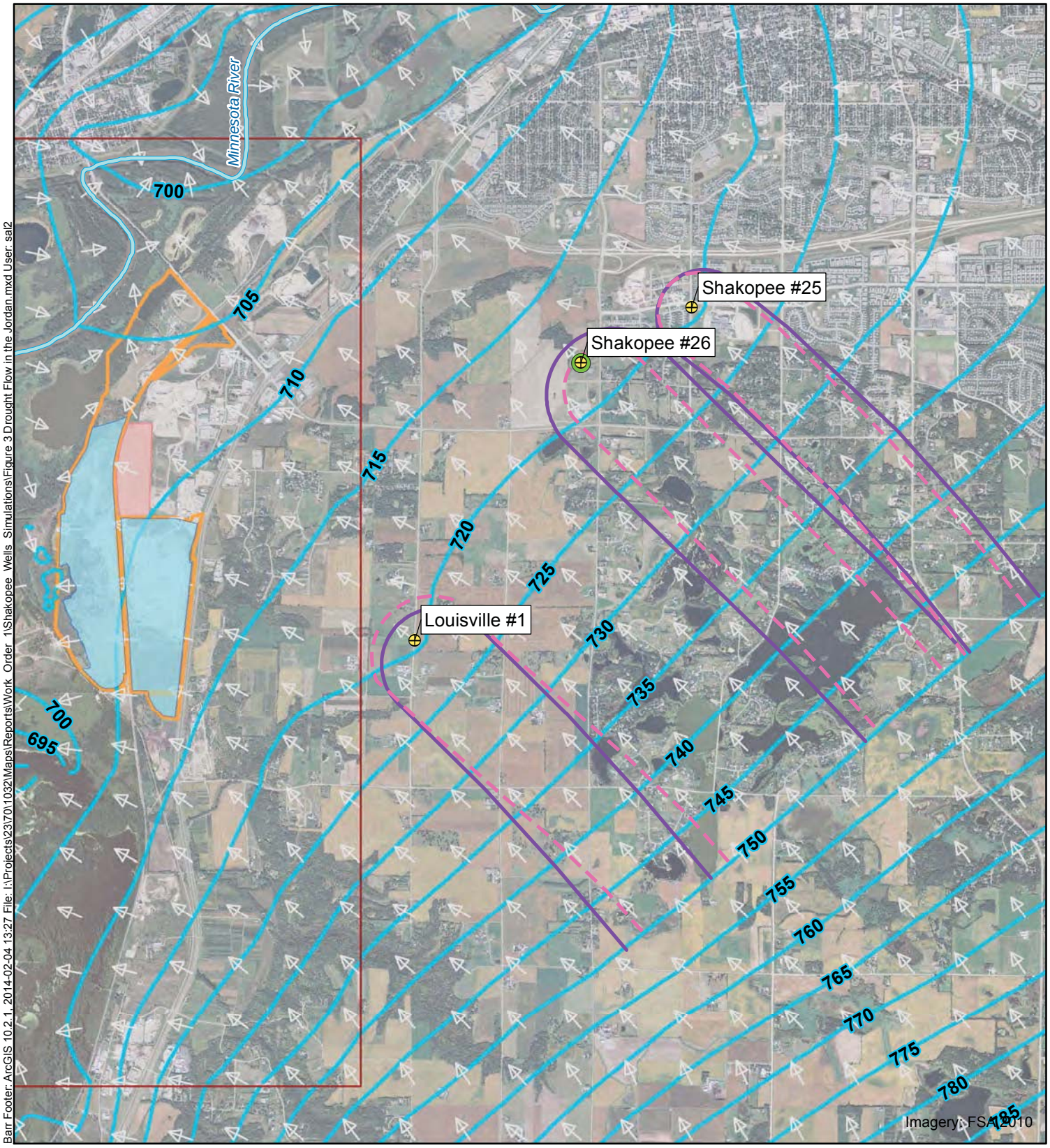

Barr Footer: ArcGIS 10.2.1, 2014-02-04 13:27 File: I:\Projects\23\70\1032\Maps\Reports\Work_Order_1\Shakopee_Wells_Simulations\Figure 3 Drought Flow in the Jordan.mxd User: sal2

Simulated Jordan Water Supply Well
Simulated Tunnel City Water Supply Well
Reclamation Pit Lakes (Nov 13, 2013 version)
Local Model Extent
Project Property
Louisville Landfill
Simulated Groundwater Elevation, No Project (ft MSL)
Groundwater Flow Velocity, No Project

Approximate Capture Zone

Drought Condition, No Project
Drought Condition, Project Reclamation

N

Feet
4,000 0 4,000

Meters
1,000 0 1,000

Figure 3

FLOW IN THE JORDAN
DROUGHT CONDITION
Shakopee Well Analysis
Merriam Junction Sand
Scott County, MN

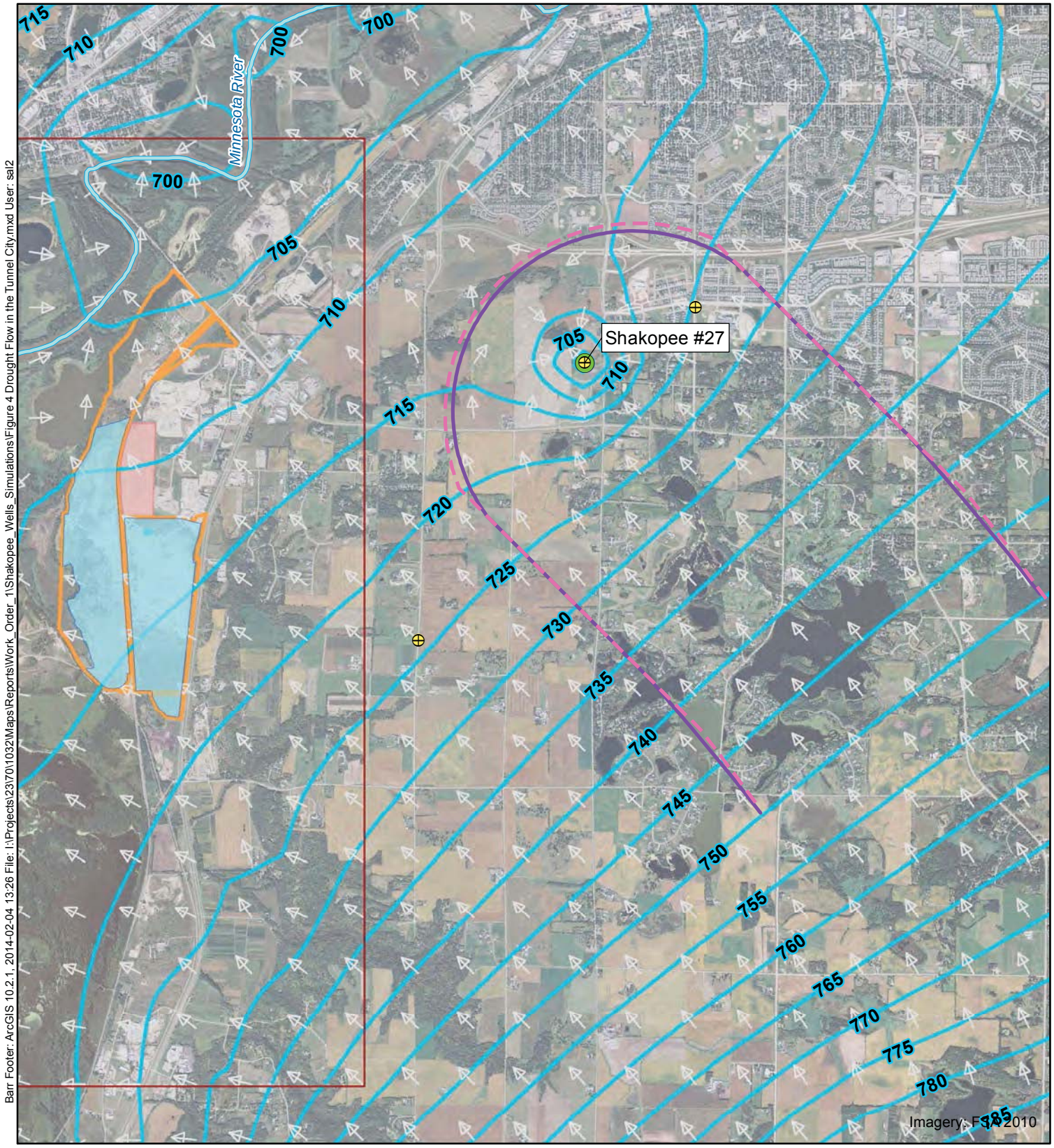

Barr Footer: ArcGIS 10.2.1, 2014-02-04 13:26 File: I:\Projects\23\70\1032\Maps\Reports\Work_Order_1\Shakopee_Wells_Simulations\Figure 4 Drought Flow in the Tunnel City.mxd User: sal2

- Simulated Jordan Water Supply Well
- Simulated Tunnel City Water Supply Well
- Reclamation Pit Lakes (Nov 13, 2013 version)
- Local Model Extent
- Project Property
- Louisville Landfill
- Simulated Groundwater Elevation, No Project (ft MSL)
- Groundwater Flow Velocity, No Project

Approximate Capture Zone

- Drought Condition, No Project
- Drought Condition, Project Reclamation

N

Feet

4,000 0 4,000

Meters

1,000 0 1,000

Figure 4

FLOW IN THE TUNNEL CITY
DROUGHT CONDITIONS
Shakopee Well Analysis
Merriam Junction
Scott County, MN

Appendix C

Louisville Landfill Capture Evaluation Memorandum

resourceful. naturally.
engineering and environmental consultants

BARR

Technical Memorandum

To: Bruce Malkerson and Bill Bryan Merriam Junction Sands, LLC
From: James S. Aiken, P.G. Senior Hydrogeologist, Barr Engineering Company
Subject: Louisville Landfill Capture Evaluation for Mining Scenarios
Date: February 9, 2017
Project: Merriam Junction Sands

Executive Summary

Barr evaluated the potential for mining activities associated with the proposed Merriam Junction Sands mining project (Project) to result in the capture of groundwater currently believed to be impacted by leachate from Louisville Landfill (Landfill). As stated in the Scoping Environmental Assessment Worksheet and Scoping Decision Document for the Project, it is believed that a plume of contaminated groundwater is currently migrating westward from the Landfill. The mining area intersects a portion of the inferred plume which is located generally north of other portions of the property included in the proposed Project. The concern is that the presumed groundwater impacts from the Landfill could be exacerbated by dewatering associated with mining or otherwise create a risk to water supplies.

The evaluation included review of historical groundwater data from the Landfill area monitoring wells to identify potential Contaminants of Concern (COCs) and current concentrations. The groundwater flow model developed for the Project was used to predict COC concentrations that would be present in groundwater captured during dewatering and discharging to the lakes created by mining during each of the major dewatering phases and reclamation. The evaluation concludes that the mining activities will not have an impact on groundwater users. The project will result in dilution of existing concentrations relative to existing conditions and potential future conditions. From this perspective, the project will result in a net positive impact on groundwater.

Introduction

This memorandum describes an evaluation performed to assess the potential for proposed mining activities of the Merriam Junction Sands, LLC industrial sand mining project (Project) to affect the distribution and concentration of groundwater impacted by leachate from the closed Louisville Landfill (Landfill). The Project area and the landfill are shown in Figure 1.

Louisville Landfill Background

The Landfill is adjacent to the northern and western portions of the proposed Merriam Junction Sands mine site (Site), as shown on Figure 1. The Landfill was in operation from 1968-1990 and has been part of the Minnesota Pollution Control Agency (MPCA) Closed Landfill Program since 1999. Groundwater is sampled by MPCA three times per year at twelve monitoring wells downgradient of the Landfill and three monitoring wells (MW-8, MW-10, and MW-120) upgradient of the Landfill (Figure 2). The samples are analyzed for general water quality parameters (e.g. pH) and specific COCs, including VOCs and metals that are indicators of landfill leachate impacts. In 2003, corrective action at the Landfill including the addition of a low permeability cap and a gas extraction system was installed. Since the installation of the cap and

gas extraction system, concentrations of most COCs in groundwater have significantly declined. The MPCA dropped all metals parameters except manganese from the parameter list in 2012 because these parameters no longer appear to pose a threat of contamination from the Landfill.

Dem-Con Landfill LLC (Dem-Con) operates an active construction and demolition debris landfill adjacent to the southeastern corner of the Landfill. The Dem-Con landfill was originally permitted in 1985 and includes an unlined southern cell. Although demolition waste was placed over a portion of the eastern flank of the closed portion of the Louisville Landfill, all existing impacts to groundwater are assumed to be related to the Louisville Landfill. There is no indication from the monitoring data that the Dem-Con facility is contributing or is likely to contribute to any groundwater concerns. The monitoring network for Dem-Con includes monitoring wells DC-117, DC-118, DC-119, MW-121, MW-122 and the upgradient wells MW-8, MW-10, and MW-120. Wells DC-117, DC-118, DC-119 are sampled by MPCA as part of the Closed Landfill Program's management of Louisville Landfill.

Purpose of Evaluation

The evaluation described in this memorandum was performed to meet the requirements of the Final Scoping Decision Document (SDD) for the Project (dated June 3, 2014) and further detailed in the Scoping Environmental Assessment Worksheet (SEAW; dated June 14, 2014). The SDD requires that the Environmental Impact Statement (EIS) address the effects of proposed mining activities on the groundwater flow system, surrounding water use and groundwater receptors, and adjacent land uses. Specific references to the Landfill in the SDD include:

- Section 4.2a Land Use: "The EIS will evaluate existing groundwater quality impacts associated with adjacent land uses including the Louisville Landfill, and assess how these might be impacted by each of the Project Alternatives";
- Section 4.6a Water Use: "The EIS will include a hydrogeologic assessment to identify any potential impacts to groundwater resources from mining activities, including mine dewatering scenarios. A 3-D groundwater flow model will be constructed to simulate the effect of different dewatering scenarios on the groundwater system, including changes to the nearby leachate plume, nearby water supply wells, and surface water features"; and

Each of these specific references is addressed relative to the findings presented near the end of this memorandum.

Scope of Evaluation

The evaluation included the following tasks:

- Determine the COCs associated with the Landfill that warrant analysis in this evaluation:
    - Assess which monitoring wells are downgradient of the Landfill and would therefore be expected to reflect Landfill leachate effects on groundwater quality. Upgradient and sidegradient wells would be expected to reflect background water quality conditions at the Landfill and are not relevant to this evaluation.

  - Assess which COCs present within samples from downgradient wells have current verified detections. For a COC to have a current verified detection, there must be at least two consecutive and unqualified detections at the end of the available data record. According to statistical methods, any sample lacking a verified detection is considered to be a potential false positive and was not included in this evaluation.
  - For metals parameters, identify which COCs with verified detections (if any) exhibit concentrations that are currently above representative background (upgradient) concentrations, and that are above the lowest applicable regulatory standard.
- For each COC that currently exceeds both background and a regulatory standard, define a representative extent in which it exceeds the regulatory standard, and define a representative concentration for that extent.
- Identify potential groundwater receptors for the mining scenarios, including end-use lakes, dewatering pits, and water supply wells.
- Use the groundwater flow model for the Project to estimate the volumetric ratio of Landfill-contaminated water to non-contaminated water reaching a groundwater receptor (open water mine feature or end-use lake). Use this ratio to define a dilution factor that, when applied to the representative COC concentration in the source area, can provide an estimate of the COC concentration of groundwater discharging to the receptor. This is a conservative assessment because it does not include any mixing of the contaminant along the flow path to the receptor.
- Compare the anticipated (i.e., diluted) concentration at each receptor to applicable regulatory standards and identify which contaminants have the potential to affect receptors as a result of mining as a result of proposed mine operations.

Groundwater Monitoring Data

This evaluation was based on groundwater monitoring data provided by Sunde Engineering and collected by the MPCA and Dem-Con. Data provided for the evaluation are included in Attachment D.

The data are from the monitoring period 2007-2015. Completeness of the data record over that period varies by well and monitoring parameter; some wells and parameters are either no longer monitored or the data were not available for evaluation. The MPCA stopped monitoring DC-117 in 2011 due to a pump malfunction. Data for the most recent event at this well (November 2015) were provided by Sunde Engineering and collected by Dem-Con.

The monitoring parameters include general water quality indicators (e.g., pH), VOCs, and metals that are indicators of landfill leachate impacts. Candidate COCs include all detected VOCs and the following metals: arsenic, barium, boron, cadmium, chromium, copper, lead, manganese, mercury, nickel, and zinc.

Data Quality and Assumptions

The dataset provided for evaluation was assumed to have correct values and units. Data were accepted "as is" and are assumed to have been thoroughly screened according to MPCA's data quality standards. No independent quality assurance checks were conducted on the data.

Limited modifications to the provided dataset were made to promote consistency, while leaving the underlying data unchanged. The MPCA dataset lists all wells with the prefix "MW-", whereas the Dem-Con data includes some similar well names with the prefix "W-". Based on similar usage elsewhere, it was assumed that these prefixes are interchangeable (e.g., that well W-120 is MW-120). The Dem-Con well names were adjusted to match the MPCA nomenclature. Similarly, a single parameter name was adopted and applied for synonymous parameter names included in the dataset (e.g., trichloroethylene and trichloroethene).

Identification of COCs for Evaluation

The following criteria were applied to identify such COCs from the full set of COCs for which monitoring data are available:

- Detections of the COC are current, unqualified, and verified by consecutive detections
- Background concentrations are exceeded (any detection of a volatile organic compound, or VOC is considered above background)
- An applicable regulatory standard is exceeded.

By applying these criteria, the evaluation was focused on only those COCs that currently exist at detectable concentrations in excess of applicable regulatory standards and are associated with Landfill effects rather than background conditions. A summary of the COC evaluation is included in Table 1. Summary plots are included in Attachment A. The raw data are included in Attachment D.

Verification of Recent Detections

The current status of Landfill leachate effects is indicated by those COCs for which there are recent, verified detections. The dataset was reviewed to identify those COCs with recent, verified detections to carry forward in the evaluation and compare to background concentrations and regulatory standards.

Isolated detections (i.e., detections for which there are no consecutive detections in the dataset) are considered to be false positives or outliers. According to the Unified Guidance (USEPA, 2009), a verified detection for a parameter requires detections for at least two consecutive monitoring events. To be considered a recent detection, the end of the available data set for the well and parameter must consist of verified detections.

Comparison to Background Concentrations

Before comparing analytical data to regulatory criteria, it is important to first determine whether detected and/or elevated parameter concentrations in the groundwater are related to Landfill activities or upgradient (background) conditions.

Because the VOCs in the groundwater monitoring program do not typically occur naturally in groundwater systems, any detected VOC is considered above background. Any verified VOC detection (i.e., an unqualified detection in at least two consecutive monitoring rounds) is interpreted as representing a Landfill leachate effect.

Metals typically have a natural background concentration; therefore, the background level for metals was set at the highest concentration detected at the upgradient monitoring wells. For some metals, all of the background concentrations were below the detection limit (e.g., mercury). The background concentration for these metals was assumed to be non-detect.

For the purpose of this evaluation, the monitoring wells MW-8, MW-10, and MW-120 were interpreted to be hydraulically upgradient of the Landfill based on groundwater contours. Concentrations detected at these wells are representative of background conditions, rather than a reflection of Landfill leachate effects.

As listed on Table 1, the following parameters met the criterion of having recent, verified detections above the representative background concentration:

- Metals: boron
- VOCs: 1,1-dichloroethane; 1,2-dichloroethene, cis; 1,4-dichlorobenzene; chloroethane; dichlorodifluoromethane; dichlorofluoromethane; ethyl ether; and vinyl chloride

Comparison to Applicable Regulatory Standards

A COC is pertinent to this evaluation only if it exists at a concentration exceeding the applicable regulatory standard. That is, if the COC is already below a regulatory standard, and the dewatering from mining will further dilute that concentration, it will be found at lower concentrations than are currently present and therefore does not pose any additional environmental effect. If no promulgated standard is currently developed for a given detected parameter (e.g., 1, 1- DCE, boron, chloroethane, dichlorofluoromethane, and ethyl ether), it was not considered for evaluation.

Only promulgated and enforceable regulatory standards were used in this evaluation. Other screening criteria and technical guidance values that are not promulgated or enforceable were not included. Health-Based Values (HBVs), Risk Assessment Advice (RAA) values, and Secondary Maximum Contaminant Levels (SMCLs) are examples of such values. Although these values are sometimes used in risk assessment or toxicological applications, these types of analyses generally require specific details on the populations exposed, the mode of exposure, and the length of exposure. None of these factors can be determined with certainty at this time nor is this type of detailed study appropriate for an EIS.

Of the promulgated and enforceable standards, there are various criteria to which COC concentrations can be compared, depending on which receptors are present. The MPCA has compared COC concentrations at the Landfill to federal and state criteria for groundwater (Maximum Contaminant Levels [MCLs] and HRLs, respectively). These standards are typically the lowest levels and have the most conservative exposure assumptions. Minnesota surface water criteria (e.g., standards for Class 2B surface waters) were considered but were not used in the capture analysis because they have higher concentrations than the MCLs and HRLs (Table 1). Groundwater is also a potential exposure pathway if the receptor is assumed to be a nearby existing groundwater well. Although no plans exist for use of the post reclamation water body as a drinking water supply, exposures relative to the Landfill from such a future use may be considered using the MCLs and HRLs.

For the reasons described above, MCLs and HRLs were selected as the most applicable standards for use in this evaluation. The selection of standards that are sufficiently low to cover most other standards/values and the conservative treatment of dilution in the analysis (e.g., excluding mixing along the groundwater flow path) add layers of conservativism that accommodate possible risks posed by the Project relative to the groundwater and surface water.

Of the parameters with recent, verified detections above the representative background concentration listed on Table 1, 1,2-dichloroethene, cis; 1,4-dichlorobenzene; dichlorodifluoroethane; and vinyl chloride have applicable regulatory criteria. Concentration plots for these parameters are included in Attachment A. As shown in Table 1, only samples containing vinyl chloride currently exceed the regulatory standard (HRL = 0.2 µg/L).

Resulting COC for Evaluation

Based on the screening of the data, only vinyl chloride meets the criteria above, and is therefore the sole COC included in the evaluation described below. As shown on Figure 3, vinyl chloride concentrations at monitoring wells MW-9 and DC-117 exceed background levels (assumed to be non-detect for VOCs, as discussed above) and the applicable regulatory standard (HRL = 0.2 µg/L). Vinyl chloride concentration data for DC-117 were not available after 2011 due to a pump malfunction. For the purpose of this evaluation, the current concentration at DC-117 was obtained from Dem-Con monitoring data and was appended to the last available measurement of 4.0 µg/L in September 2011.

Capture Analysis Methodology

The next portion of the evaluation of potential effects of mining on the Landfill constituents included a quantitative analysis of groundwater captured by the mine dewatering and post mining reclamation land use.

The first step in the capture analysis was to define a representative source area and concentration for vinyl chloride. For the purpose of assigning a starting source concentration above the regulatory standard), the source area was defined as the area in which the vinyl chloride concentration exceeds the HRL. Groundwater originating in the source area was then tracked to the receptor(s) during mining and

reclamation conditions. The resulting flow from the Landfill-impacted source area was quantified and compared to the overall simulated groundwater budget of the receptor to estimate the COC concentration of groundwater inflow to the receptor.

During the mine dewatering and reclamation scenarios, only a portion of the groundwater captured by the dewatering activities and the end-use lakes comes from the vicinity of the Landfill. Dilution occurs when this contaminated water from the Landfill mixes with uncontaminated water from other portions of the aquifer(s). This dilution effect results in significant reductions in COC concentrations in dewatering discharge and in the end-use lakes under mining and reclamation conditions. By predicting the dilution factor (i.e., the ratio of uncontaminated-to-contaminated water captured during dewatering or in an end-use lake), concentrations of COCs in the mining areas and end-use lakes can be estimated and compared to the applicable regulatory standards to assess the risk of exposure.

Note that this procedure does not include mixing with "clean" groundwater along the flow path toward the mine dewatering area or in end use mine pit lakes. Nor does the analysis incorporate other processes (dispersion, adsorption, biodegradation, etc.) that would decrease concentrations on the way to the mine area. The degree of complexity required for such modeling is beyond the scope of the EIS. However, excluding these mechanisms is conservative and likely results in an overestimate of the final predicted concentrations of vinyl chloride at the receptor areas.

Vinyl Chloride Source Area and Concentration

Concentrations of vinyl chloride currently exceed the HRL (0.2 µg/L) at monitoring wells DC-117 and MW-9 at the southern end of the Landfill (Figure 3). The source area for vinyl chloride shown on Figure 4 was interpreted to extend between the impacted wells DC-117 and MW-9 and to approximately half the distance from each impacted well to the nearest non-impacted well.

A representative vinyl chloride source area concentration of 1.36 µg/L (Table 2) was used for the evaluation. This value is the average of the most recent concentration values for MW-9 (2.3 µg/L in June 2015) and DC-117 (0.42 µg/L in November 2015).

The long term decreasing trend in vinyl chloride concentration for both wells (Figure 3) suggests that future concentrations will be lower. Therefore, the assumed concentration 0f 1.36 µg/L is conservative because it is higher than the likely future concentration suggested by the downward trend.

Prediction of Vinyl Chloride Concentration at Groundwater Receptors

The potential receptors of Landfill-impacted groundwater include dewatering areas, lakes created by mining, and water supply wells located at or very near the dewatering areas. None of these potential receptors is likely to be affected by the project as described below.

Dewatering Areas and Lakes

The groundwater flow model developed for the Project (described in the Groundwater Assessment Report [Barr, 2014]) was used to quantify the rates of groundwater flow to dewatering areas and lakes during mining and reclamation scenarios. These rates were differentiated by their area of origin, either in the vinyl chloride source area or elsewhere. Total and Landfill-impacted flow rates were quantified using the ZoneBudget and FlowSource software packages, respectively (Harbaugh, 1990; Black and Foley, 2013; Foley and Black, 2013).

Once the groundwater flow rates were quantified, the vinyl chloride concentration in the groundwater flow to the receptor was estimated by multiplying the source area concentration of 1.36 µg/L by the proportion of Landfill-impacted groundwater to non-impacted groundwater.

To meet the requirements of the SDD described above, all of the scenarios described in the Predictive Simulations Report (Barr, 2017), including the mining scenarios and reclamation condition, were evaluated using this approach. The mining scenarios evaluated included the conceptual mitigation approach described in the Predictive Simulations Report: an infiltration pond in the southwestern corner of the Malkerson Sales (MS) South property with a maintained head of 716 feet MSL. The simulation of the mitigation scenario in this analysis was conservative because it does not account for remixing in the mitigation cell. In reality, water may be moved from one cell to the other during mining, some groundwater may be discharged directly, some infiltrated, and a portion will be reused as part of washing operations. None of these features can be directly incorporated into a groundwater model, but it is highly likely that additional dilution would result from water transfers internal to the operation. As shown on Table 1, none of the COCs are above surface water standards, so there is no water quality limits that would restrict surface water discharge.

Assumptions of the Capture Analysis

Additional assumptions of the capture evaluation and risk evaluation include the following:

1. The vinyl chloride source area exists only in a portion of the uppermost model layer representing the Jordan aquifer, which is approximately 20 feet thick in the vicinity of the Landfill. This is based on the completed depths of impacted wells DC-117 and MW-9, which are screened in the upper 15-20 feet of the Jordan Sandstone.
2. Vinyl chloride is not adsorbed, dispersed, precipitated, degraded, or otherwise reduced in concentration before reaching a downgradient receptor.
3. Concentrations of vinyl chloride are consistent through time and will not decrease over life of mine. This is highly conservative assumption as current trends show a clear decline in concentration at the Landfill.
4. Transport is steady-state. The time required for the impacted groundwater to reach the receptor does not factor into the evaluation.
5. The same source area concentrations are applied to both initial as well as later phases of each mining alternative and the subsequent reclamation condition. In reality, both the

redistribution of vinyl chloride and dilution of preceding mining phases would result in lower source area concentrations than were applied in this evaluation.

6. There is no mixing along flow path between Landfill and mine dewatering areas

Capture Analysis Results and Discussion

The results of the dilution calculation are summarized in Table 2. The calculation provides an estimate of the vinyl chloride concentration in groundwater discharging to the listed receptors. This concentration estimate is calculated by multiplying the source area concentration by the ratio of rates of "contaminated"-to-"clean" groundwater flow supplying the receptor. Attachment B includes a representative section of model cells used to calculate the dilution factors in Table 2.

The predicted concentrations of vinyl chloride in groundwater discharging to receptors during the various mining scenarios range from non-detect to 0.40 µg/L and are compared to the applicable regulatory standard (HRL = 0.2 µg/L) as shown in Table 2. One mining scenario (Phase 2AB of Alternative 1/2) results in an HRL exceedance for the mine-pit lake in the MS North area. The concentration is higher than the other scenarios because it is located closest to and downgradient of the Landfill and therefore has a relatively higher percentage of its inflow originating from this area. The remaining scenarios, including the post-mining reclamation lake, are all predicted to have concentrations of vinyl chloride below the HRL.

Sensitivity Analysis for Averaging Method

The results of the capture analysis are by necessity tied to the starting concentrations assumed present at the landfill. These concentrations are based on relatively sparse data because the vinyl chloride is only observed in two wells. A sensitivity analysis is a way to constrain the degree to which starting concentrations used affect the final results compared to what affect the "true" concentration would have had if were known.

If the starting assumption for the analysis were that greater than 50% of the area between the two wells used for the average were closer to the higher value used, the resulting analysis (Appendix B, Table B-1) for a starting concentration of 2.3 ug/L would be 0.68 ug/L which is above the HRL. If the majority of the area were closer to the lower value (0.42 ug/L) the end result would have been much lower than the HRL.

However the averaging method used in our analysis is conservative for two reasons. The first is as described above, decreasing trends are apparent and the current concentrations appear to be declining in the future. Therefore, the predicted results are likely an overestimate if trends continue. The second is that lack of detections for vinyl chloride at most of the site's monitoring wells suggests that the concentrations are not continuous through the entire area.

For example, the upgradient well detection at DC117 is somewhat unusual for groundwater migration because the well is located hydraulically upgradient of the flow direction. Although the detection at this location could be located in the waste itself, some of these detections are commonly assumed to originate from landfill gas migration prior to the installation of the gas collection system. Gas migration

would result in a relatively uniform distribution which may be more likely to have spread the lower concentrations of volatile organics vinyl chloride over a wider area under the landfill footprint so that it could interact with groundwater.

Less uniform, more sporadic distribution would be expected from isolated areas of liquids leaching through the landfill to groundwater. The leachate in these areas might have higher concentrations of vinyl chloride but would be more isolated in the affected areas. In this scenario, the majority of the area included in the starting concentrations would be more likely to be toward the lower concentrations similar to the detected concentration at DC117 than they would to those at downgradient MW9.

Ultimately, it is not possible to know the "true" concentrations or infer concentrations more precisely than the data available. The MPCA has not conducted a detailed assessment of the distribution of VOCs or other contaminants at the landfill. However, based on the expected patterns of distribution of vinyl chloride in the landfills, the averaging method likely over-weights the area that is presumed to have elevated concentrations and under weights the area with lower concentrations. Therefore, the area averaging method along with the declining trends in vinyl chloride provides a reasonably high confidence that the values used in the capture analysis reflect the upper range of values likely to be seen in the future.

Water Discharges and Mixing

Based on the results of the evaluation, none of the water in any of the phases of mining would exceed Class 2B surface water standards. Detectable concentrations will likely be further reduced by mixing and transfer of water to process areas and discharge of dewatered groundwater to the infiltration areas or directly to surface water. Therefore, any water discharged to surface water will be below applicable standards.

Water Supply Wells

Figure 5 shows the private supply wells near the Project and the extent of potential well interference that could influence the degree of drawdown available in the wells related to the mining alternatives. Well logs are included in Attachment C.

All of the wells located outside of the dashed line would not have potential to be affected by changes in contaminant migration related to the Landfill because they would be outside of the area where dewatering would cause contaminants to migrate toward the mining operation. The blue shaded area to the northeast is the nearest Drinking Water Supply Management Area or DWSMA which is also outside the well interference area.

As shown on Figure 5, the majority of wells inside the potential well interference area are located to the north and east of the Landfill. Because the dewatering from the project and the reclamation lakes would only pull water toward the west and south of the Landfill, none of these wells could not be affected by migration from the Landfill due to dewatering.

Several wells are located further south and east of mining areas, but these wells would pull relatively small volumes from downgradient groundwater such as the Bryan Rock mine areas. Capture analysis from these areas indicates that the Bryan Rock open water features would not have concentrations of vinyl chloride above groundwater criteria. Therefore, any wells located along the eastern boundary of the Bryan Rock parcels would not be impacted by any water captured from these open water features under any of the simulations.

None of the 3 remaining wells (See Attachment C; Unique Well ID's 540281 (Bryan Rock Production Well), and 248000 and 404657 (Renaissance Festival Wells) located at the Project are open to the Jordan Sandstone. This means that pumping effects from the mine operations will not be likely to influence water quality at these wells. Although these wells are located within the extent of potential well interference and in the area between the Landfill and the mine areas, they obtain groundwater from below the St. Lawrence Formation confining unit. These wells include the 2 Renaissance Festival wells (Unique Nos. 248000 and 404657) shown on Figure 5. These wells are open to the Tunnel City Group (formerly the Franconia Formation) or deeper units which is separated from the Jordan Sandstone by the St. Lawrence Formation confining unit and acts as a barrier to downward migration from Landfill contaminants. In addition, the dewatering would induce strong upward vertical gradients that would prevent downward migration to wells that obtain water from groundwater below the St. Lawrence. Therefore there are no drinking water receptors likely to be at risk from the Project.

Like the wells cited above, the Bryan Rock supply well (Unique No. 540281) shown on Figure 5 is a multi-aquifer well that is also open below the St. Lawrence but is used only for aggregate washing operations and is not used as a drinking water supply well. It is located immediately adjacent to the Landfill and therefore could capture potential Landfill contaminants regardless of mining activities.

Evaluation Results and the Specific Requirements of the SDD

Each of the SDD requirements are stated below along with a specific response to each:

> ***<u>Section 4.2a Land Use</u>: "The EIS will evaluate existing groundwater quality impacts associated with adjacent land uses including the Louisville Landfill, and assess how these might be impacted by each of the Project Alternatives";***
>
> The only known potential groundwater quality impact in the area is the Landfill. The Dem-Con landfill located near the project is not believed to be a source of significant groundwater quality impacts. There are several parameters in groundwater detected above background at the Landfill, but the concentrations have been trending significantly downward over time. Although there are concentrations above groundwater standards on or near the landfill boundary, there does not appear to be any downgradient receptors or a distinct "plume" area of consistent groundwater quality impact that extends off the Landfill property and into the adjacent downgradient mining areas. Based on our review, the Landfill does not currently pose a significant environmental impact without dewatering from the proposed mining activity. Therefore our evaluation focused on whether the proposed dewatering activities through post-mining reclamation would change the observed concentrations in

groundwater or might somehow place other receptors at risk. Our conclusion is that the main effect of mining activities will be to move the concentrations into the mining areas while reducing concentrations in every scenario relative to what they would otherwise be in groundwater. There are no known receptors that would be exposed by moving the contaminants into the dewatering areas. Therefore, there is a net positive effect on water quality and no significant adverse environmental impact related to the potential for dewatering to move or reduce Landfill contaminants.

***Section 4.6a Water Use*: "The EIS will include a hydrogeologic assessment to identify any potential impacts to groundwater resources from mining activities, including mine dewatering scenarios. A 3-D groundwater flow model will be constructed to simulate the effect of different dewatering scenarios on the groundwater system, including changes to the nearby leachate plume, nearby water supply wells, and surface water features"**;

Other than the phrase "nearby leachate plume" referenced above, the details of the hydrogeologic assessment including 3-D groundwater model referenced above is addressed by the Groundwater Assessment Report (Barr, 2014) and the Predictive Simulations Report (Barr 2017). The model was constructed and used to simulate the effect of different dewatering scenarios on the groundwater system.

Relative to the Landfill leachate "plume," each of the dewatering scenarios was addressed and the results indicate that, the net effect of dewatering for this Project is that the remaining contaminant concentrations associated with the Landfill will be reduced by the dewatering activities. Therefore, the expected water quality reaching surface water or wells is expected to be highly diluted from the simultaneous influx of clean water from areas around the dewatering operation that are not influenced by the Landfill. Because the purpose of an EIS is to evaluate potential significant *adverse* environmental effects (the dewatering) to determine if there is potential for significant environmental impact (e.g. dewatering will exacerbate the impact to receptors), a net positive environmental effect cannot be considered a significant impact in the context of the EIS.

There are no water supply wells open to the Jordan Sandstone within or between the dewatering area and the Landfill. The only wells in the immediate vicinity of the mining area are separate from the flow in the Jordan because they are below the St. Lawrence Formation confining unit. Because the potential effects from dewatering are limited to the Jordan Sandstone, there is no significant environmental effect related to wells that obtain water from within or below the St. Lawrence Formation.

The only surface water features directly affected by the dewatering would be the mine pit lakes themselves. Of these, only the closest of these pit lakes to the Landfill demonstrated the potential to show concentrations of vinyl chloride at or above drinking water standards. This water could reach adjacent wetland areas to the west both by recirculation of pit water, direct surface discharge of groundwater, and/or potential seepage of groundwater out of the mine pit. Under each of these scenarios, the concentrations of vinyl chloride would be reduced to below water quality standards by mixing and dilution of additional groundwater and surface water. As above, because the net effect related to migration of Landfill contaminants from dewatering is a decrease in concentrations reaching surface water, there is no potential for significant environmental effects.

It should be noted that the net effect of the project on future groundwater will be a benefit relative to the current conditions of migration from under the landfill. The areas currently affected by groundwater will be less affected in the future due to the presence of the end-use lakes.

Conclusions

Changes to the hydrologic flow regime as a result of mining activities were evaluated using the calibrated groundwater flow model for the Project. Based on the evaluation described above, the proposed dewatering activities may result in migration of vinyl chloride in groundwater from the Landfill area in one of 20 mine dewatering scenarios evaluated. The levels of vinyl chloride migrating into the project area under this scenario will be less than observed at the Landfill but may still exceed the regulatory standard of 0.2 µg/L during the mine development of the northernmost mining area. This standard is not likely to be exceeded after reclamation or during other phases of the Project.

Conservative assumptions were built into the evaluation to ensure that potential effects are identified. These conservative assumptions may have resulted in an overestimate of the concentrations likely to occur in mine areas.

While the potential for capturing Landfill-impacted groundwater at dewatering areas and open water features appears to be plausible during active mining, it is unlikely that the mine activities exacerbate the current situation or pose a risk to future workers or the public. This is because other than the one scenario described above, the predicted concentrations are below the lowest promulgated water quality in the dewatering areas or open water features including the end use lakes in the post-mining reclamation scenario. Existing water supply wells closest to the mine area are cased through the Jordan aquifer, making it unlikely that the dewatering or end use lakes could cause Landfill contaminants to be detected at levels exceeding drinking water standards.

There are no plans to use the active or reclaimed end use lakes for a drinking water source during or after mining activities. However, if plans to utilize them as a drinking water source develop in the future, testing and further evaluation would be required subject to on-going regulatory authority. As a result, there is no potential for significant environmental effect based on the criteria found in Minnesota Rules 4410.1700 Subpart 7(C) because either no permit would be granted for the use or the permitting process would include testing and mitigation suitable to meet environmental performance standards.

References

Barr, 2014. Groundwater Assessment Report. Resource Document for Environmental Impact Statement and Groundwater Appropriations Permit Application. Merriam Junction Sands, Scott County, Minnesota. Prepared by Barr Engineering Company on behalf of Hunt Global Resources, November, 2014.

Barr, 2017. Predictive Simulations Report. Resource Document for Environmental Impact Statement and Groundwater Appropriations Permit application. Merriam Junction Sands, Scott County, Minnesota. Prepared by Barr Engineering Company on behalf of Merriam Junction Sands, LLC. February, 2017.

Black, A. and C. Foley, 2013. FlowSource: A program to efficiently delineate volumetric capture areas, pathways, and source areas in groundwater models. MODFLOW and More proceedings, June 2013, Golden, CO.

Foley, C. and A. Black, 2013. Efficiently delineating volumetric capture areas and flow pathways using directed acyclic graphs and MODFLOW; description of the algorithms within FlowSource. MODFLOW and More proceedings, June 2013, Golden, CO.

Harbaugh, A.W., 1990. A computer program for calculating subregional water budgets using results from the U.S. Geological Survey modular three-dimensional ground-water flow model: U.S. Geological Survey Open-File Report 90-392, 46 p.

Minnesota Pollution Control Agency, 2006. Annual Report 2005, Louisville Sanitary Landfill, SW-032. Prepared by the Minnesota Pollution Control Agency's Closed Landfill Program. May 2006.

US Environmental Protection Agency, 2009. Statistical Analysis of Groundwater Monitoring Data at RCRA Facilities Unified Guidance. March 2009.

Appendix C

Figures

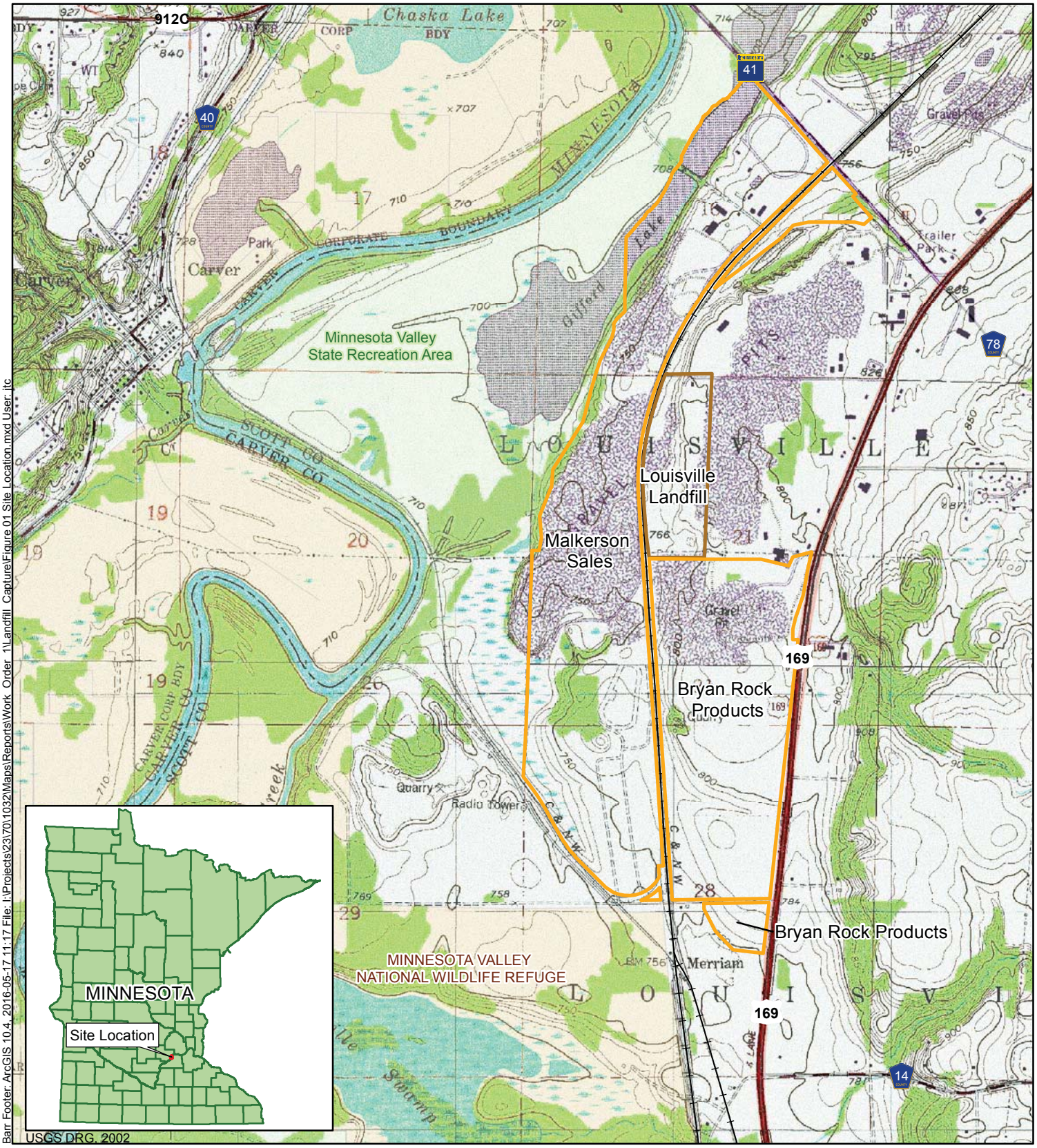

Barr Footer: ArcGIS 10.4, 2016-05-17 11:17 File: I:\Projects\23\70\1032\Maps\Reports\Work_Order_1\Landfill_Capture\Figure 01 Site Location.mxd User: itc

Property Boundary

Louisville Landfill

Railroad

MN State Park

USFWS National Wildlife Refuge

Feet

2,000 1,000 0 2,000

Meters

500 250 0 500

Figure 1

SITE LOCATION
Louisville Landfill Capture Analysis
Merriam Junction Sands
Scott County, MN

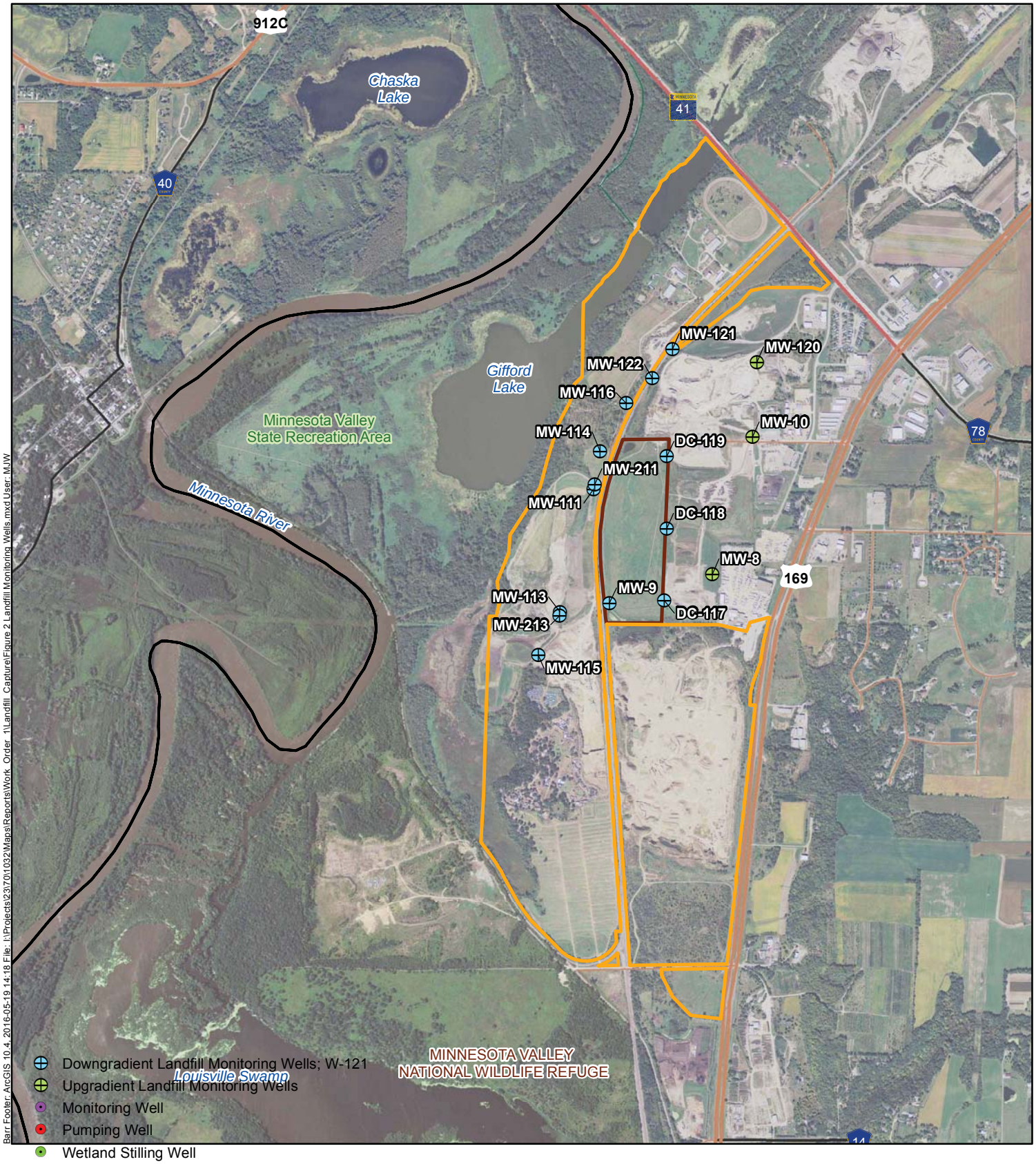

Barr Footer: ArcGIS 10.4, 2016-05-19 14:18 File: I:\Projects\23\70\1032\Maps\Reports\Work_Order_1\Landfill_Capture\Figure 2 Landfill Monitoring Wells.mxd User: MJW

- Downgradient Landfill Monitoring Wells; W-121
- Upgradient Landfill Monitoring Wells
- Monitoring Well
- Pumping Well
- Wetland Stilling Well
- Wetland Piezometer
- Landfill Monitoring Well
- Vibrating Wire Piezometer
- Property Boundary
- Louisville Landfill
- County Boundary

Feet
2,000 1,000 0 2,000

Meters
500 250 0 500

Figure 2

LANDFILL MONITORING WELLS
Louisville Landfill Capture Analysis
Merriam Junction Sands
Scott County, MN

Note: All other monitoring locations were not sampled and therefore not included in the risk evaluation

Figure 3

Vinyl chloride concentration in wells downgradient of Louisville Landfill: 2007 - 2015.

P:\Mpls\23 MN\70\23701032 Merriam Junction Sands LLC\WorkFiles\Groundwater\Louisville Landfill Background Data Review\2011-2016 Grapher\VC_2016.grf

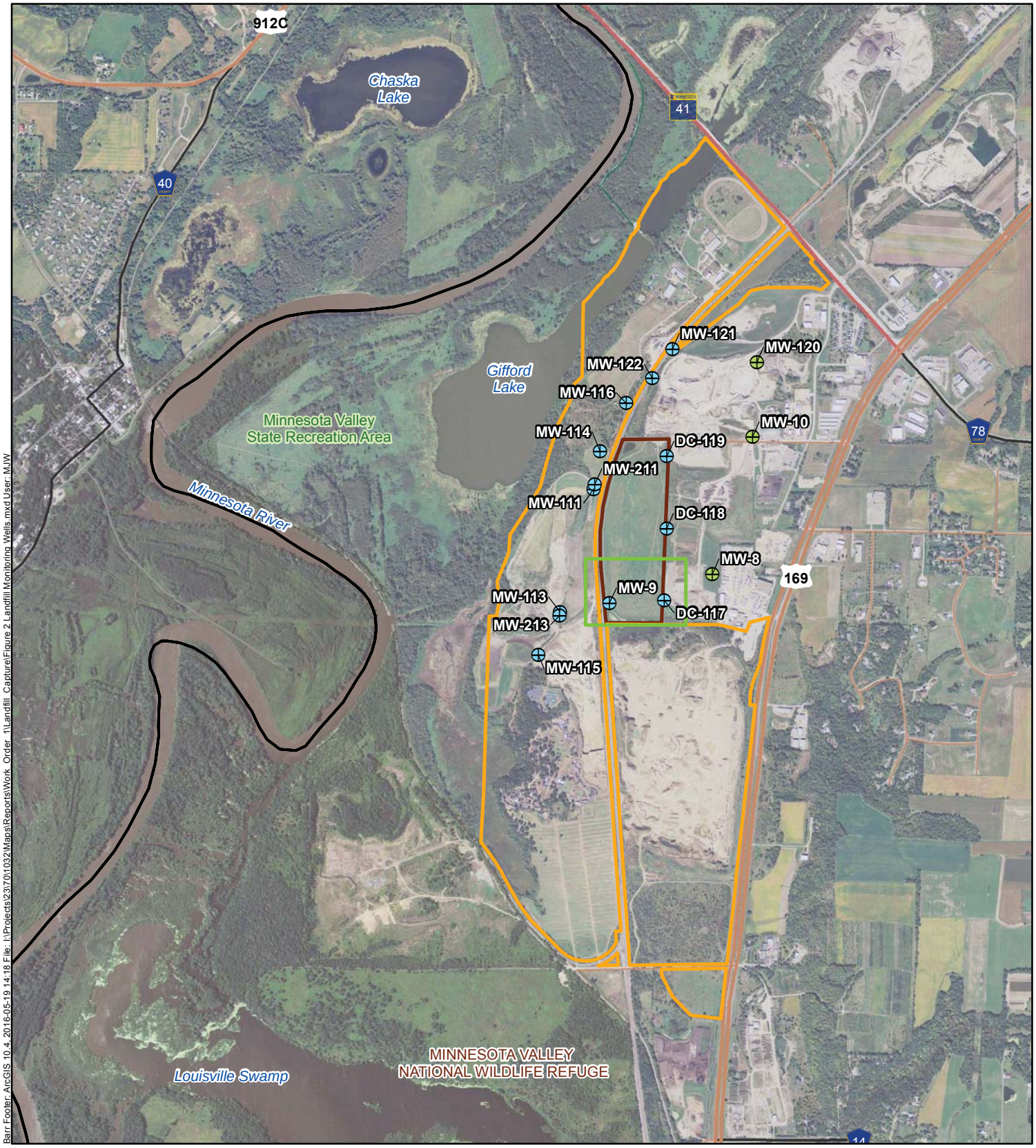

Barr Footer: ArcGIS 10.4, 2016-05-19 14:18 File: I:\Projects\23\70\1032\Maps\Reports\Work_Order_1\Landfill_Capture\Figure 2 Landfill Monitoring Wells.mxd User: MJW

Downgradient Landfill Monitoring Wells; W-121
Upgradient Landfill Monitoring Wells
Vinyl chloride Source Area
Property Boundary
Louisville Landfill
County Boundary

Feet
2,000 1,000 0 2,000

Meters
500 250 0 500

Note: All other monitoring locations were not sampled and therefore not included in the risk evaluation

Figure 4

ASSUMED VINYL CHLORIDE SOURCE AREA
Louisville Landfill Capture Analysis
Merriam Junction Sands
Scott County, MN

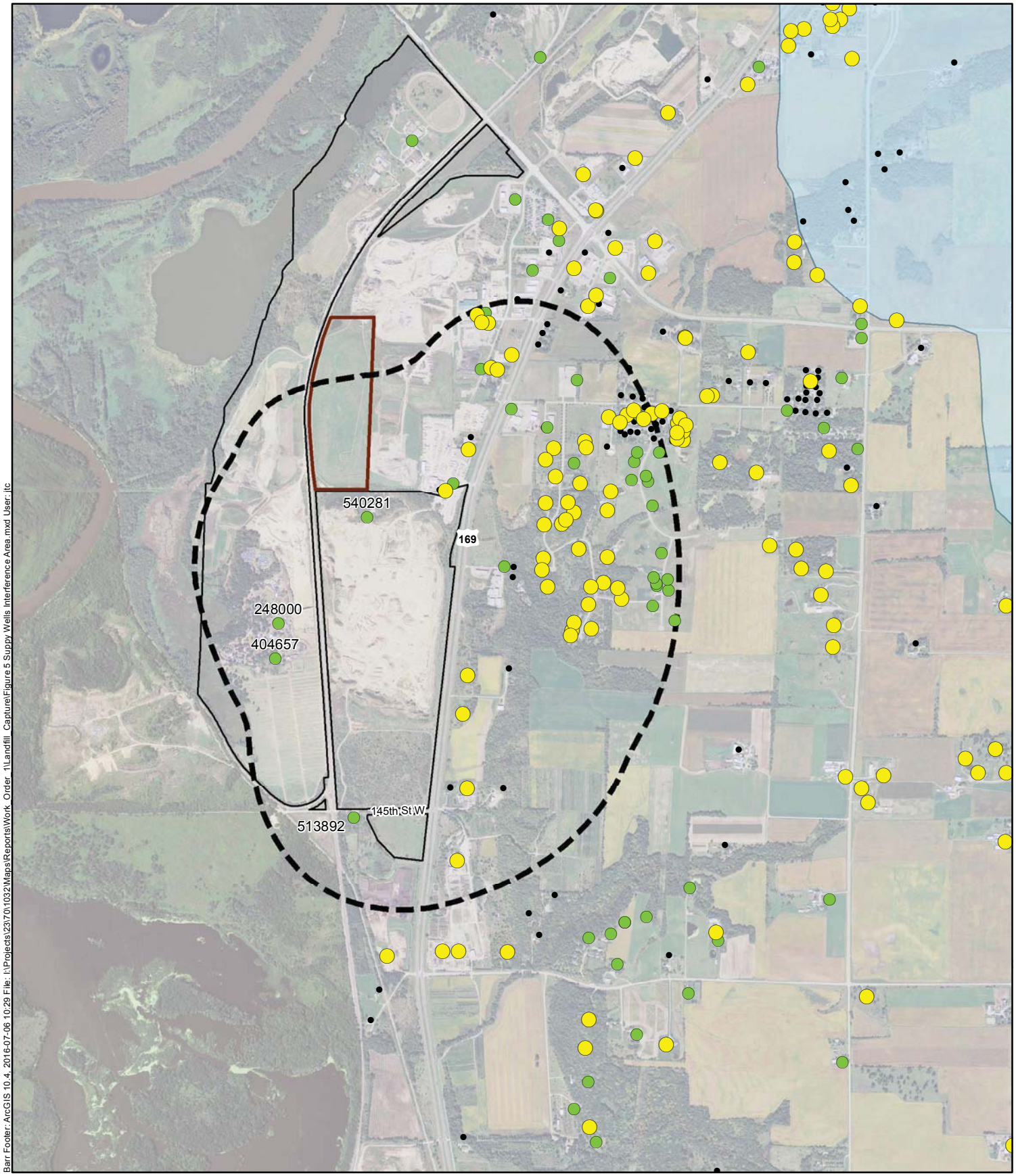

Barr Footer: ArcGIS 10.4, 2016-07-06 10:29 File: I:\Projects\23\70\1032\Maps\Reports\Work_Order_1\Landfill_Capture\Figure 5 Suppy Wells Interference Area.mxd User: ltc

- Potential Private Well
- Well In/Above Jordan Aquifer
- Well Below Jordan Aquifer
- Shakopee Wellhead Protection Area
- Extent of Dewatering Effects
- Louisville Landfill
- Project Boundary

N

Feet

2,000 0 2,000

Figure 5

WATER SUPPLY WELLS IN AREA
OF MINE DEWATERING EFFECTS
Louisville Landfill Capture Analysis
Merriam Junction Sands
Scott County, MN

Appendix C

Tables

Table 1
Metals and VOC Evaluation Summary Table
Louisville Landfill Capture Analysis
Merriam Junction Sands

Parameter[1]	Representative Background Concentration[2], µg/L	Regulatory Criteria		Downgradient Wells											
		Class 2B (µg/L)	HRL/MCL (µg/L)	most recent recorded concentration (µg/L; 2010-2015)											
				DC-117	DC-118	DC-119	MW-9	MW-111	MW-113	MW-114	MW-115[3]	MW-116	MW-122	MW-211	MW-213
1,1,1-Trichloroethane	ND	329	9000 (HRL)	<1	<0.5	<0.5	<0.5	<0.5	<0.5	<0.5	<1	<0.5	<1	<0.5	<0.5
1,1-Dichloroethane	ND	--	--	1.7	<0.5	<0.5	4.1	<0.5	*0.64*	11	<1	4.5	<0.5	3.1	<0.5
1,1-Dichloroethene	ND	--	200 (HRL)	<1	<1	<1	<1	<1	<1	<1	<1	*3.4*	<1	*0.18*	<1
1,2,3-Trichloropropane	ND	--	0.003 (HRL)	<1	<0.5	<0.5	<0.5	<0.5	<0.5	*1.4*	<1	<0.5	<4	<0.5	<0.5
1,2,4-Trimethylbenzene	ND	--	--	<1	<0.5	<0.5	<0.5	<0.5	<0.5	<0.5	<1	<0.5	<1	<0.5	<0.5
1,2-Dichlorobenzene	ND	--	600 (HRL)	<1	<0.5	<0.5	<0.5	<0.5	<0.5	<0.5	<1	<0.5	<1	<0.5	<0.5
1,2-Dichloroethane	ND	190	1 (HRL)	<1	<0.5	<0.5	<0.5	<0.5	<0.5	<0.5	<1	<0.5	<1	<0.5	<0.5
1,2-Dichloroethene, cis (DCE)	ND	--	50 (HRL)	3.3	<0.5	<0.5	10	<0.5	*0.76*	<0.5	<1	*0.34*	<1	2.4	<0.5
1,2-Dichloroethene, trans	ND	--	40 (HRL)	<0.95	<0.5	<0.5	*0.56*	<0.5	<0.5	*1.6*	<1	<0.5	<1	<0.5	<0.5
1,2-Dichloropropane	ND	--	5 (HRL)	0.76	<0.5	<0.5	*0.41*	<0.5	<0.5	*7.9*	<1	<0.5	<4	<0.5	<0.5
1,3-Dichloropropene, cis	ND	--	2 (HRL)	<1	<0.5	<0.5	<0.5	<0.5	<0.5	<0.5	<1	<0.5	<4	<0.5	<0.5
1,4-Dichlorobenzene	ND	--	10 (HRL)	1.2	<0.5	<0.5	1.3	<0.5	<0.5	*0.81*	<1	<0.5	<1	0.93	<0.5
2-Chlorotoluene	ND	--	--	<1	<0.5	<0.5	<0.5	<0.5	<0.5	<0.5	<1	<0.5	<1	<0.5	<0.5
4-Bromofluorobenzene	ND	--	--	*9.9*	*10*	*10*	*9.9*	*10*	--	*10*	--	*9.6*	--	*9.9*	--
Arsenic	ND	53	10 (MCL)	2.44	<1	<1	<1	<1	--	<1	--	<1	<0.5	<1	--
Barium	250	--	2000 (HRL)	--	--	--	--	--	--	--	--	--	201	--	--
Benzene	ND	98	2 (HRL)	<1	<0.5	<0.5	0.24	<0.5	<0.5	<0.5	<1	<0.5	<1	<0.5	<0.5
Boron	320	--	--	1080	*170*	*38.9*	*261*	*46*	--	*145*	--	*187*	<150	*169*	--
Cadmium	0.2	equation	0.5 (HRL)	<0.1	<0.1	<0.1	<0.1	<0.1	--	<0.1	--	<0.1	<0.08	<0.1	--
Chlorobenzene	ND	20	100 (HRL)	<1	<1	<1	*0.29*	<1	<1	<1	<1	<1	<1	*0.24*	<1
Chloroethane	ND	--	--	<1	<0.5	<0.5	*0.4*	<0.5	<0.5	<0.5	<1	1.5	<0.5	<0.5	<0.5
Chloroform	ND	155	30 (HRL)	<1	<1	<1	<1	<1	<1	*1.2*	<1	<1	<1	<1	<1
Chloromethane (methyl chloride)	ND	--	--	<1	<0.5	<0.5	<0.5	<0.5	<0.5	<0.5	<1	<0.5	<4	<0.5	<0.5
Chromium[4]	31	11	100 (HRL)[4]	0.93	0.99	*0.99*	*6.14*	<0.5	--	<0.5	--	1.06	<0.01	0.53	--
Copper	20	equation	--	<10	<10	<10	<10	<10	--	<10	--	<10	<10	<10	--
Dichlorodifluoromethane	ND	--	700 (HRL)	<1	<0.5	<0.5	<0.5	<0.5	<0.5	10	<1	*0.68*	<1	*1.5*	<0.5
Dichlorofluoromethane	ND	--	--	3.7	0.33	<0.5	1.6	<0.5	*0.24*	<0.5	<1	5.4	<1	3.1	<0.5
Ethyl ether	ND	--	--	8.7	0.53	<0.5	15	<0.5	<0.5	9.5	<1	6.6	<4	3.4	<0.5
Lead	ND	equation	--	<1	<1	<1	<1	<1	--	<1	--	<1	<10	<1	--
Manganese	2200	--	100 (HRL)	1330	14	<20	50	15	<20	240	--	18	*9.5*	<20	<20
Mercury	ND	0.0069	2 (MCL)	<0.01	<0.01	<0.01	<0.01	<0.01	--	<0.01	--	0.012	<0.2	<0.1	--
Methyl tertiary butyl ether	ND	--	--	<2	<0.5	<0.5	*0.48*	<0.5	<0.5	<0.5	<2	<0.5	<1	<0.5	<0.5
Methylene chloride	ND	--	5 (HRL)	<2	<1	<1	<1	<1	<1	*0.19*	<2	*0.27*	<4	<1	<1
Nickel	310	equation	100 (HRL)	12.2	2.88	3.21	9.67	4.13	--	6.22	--	15.7	--	15.2	--
Tetrachloroethene (PCE)	ND	8.9	5 (HRL)	<1	<1	<1	<1	<1	<1	*0.4*	<1	<1	<1	*0.39*	<1
Tetrahydrofuran	ND	--	--	33	<5	<5	*10*	<5	<5	*3*	<10	<5	<10	*3.2*	<5
Trichloroethene (TCE)	ND	--	0.4 (HRL)	<0.81	<1	<1	<1	<1	<1	<1	<1	<1	<0.4	*0.51*	<1
Trichlorofluoromethane	ND	--	2000 (HRL)	<1	<0.5	<0.5	<0.5	<0.5	<0.5	*0.49*	<1	*0.68*	<1	<0.5	<0.5
Vinyl chloride	ND	9.2	0.2 (HRL)	**0.42**	<0.5	<0.5	**2.3**	<0.5	<0.5	<0.5	<1	*0.28*	<0.4	<0.5	<0.5
Zinc	990	equation	2000 (HRL)	<10	<10	<10	<10	<10	--	<10	--	<10	128	<10	--

Notes:

<1.2	non-detect (most recent value)
1.2	unverified, most recent detection
1.2	verified, most recent detection not exceeding background
1.2	verified, most recent detection exceeding background
1.2	verified, most recent detection exceeding background and criteria
--	no data in record
ND	non-detect
1	only VOCs with at least one detection in the available data set included in the parameter list
2	non-detect for VOCs; maximum upgradient concentration for metals
3	Data collected at MW-115 only on March 27, 2007
4	criteria set for chromium VI
equation	criteria based on hardness

Table 2
Dilution Calculations - Mining and Reclamation Scenarios
Louisville Landfill Capture Analysis
Merriam Junction Sands

Scenario*		Groundwater Receptor Area	Total Groundwater Flow to Receptor, gpm	Vinyl Chloride		
				MW-9 & DC117 Source, ug/L =		1.36
				HRL, ug/L =		0.20
Alternative	Phase			Landfill Flow, gpm	Dilution Factor	Diluted Concentration
1/2	1AB	BRP North	2,508	0	--	--
		MS North	2,467	102	24.1	0.06
	2AB	BRP	1,672	0	--	--
		MS North	625	184	3.4	0.40
		MS South	8,283	84	98.0	0.01
3	1	MS South	841	0	--	--
	2	BRP North	3,478	116	30.1	0.05
	3	BRP	4,202	77	54.8	0.02
	4A	BRP	2,751	4	706.4	0.00
		MS South	9,829	95	104.0	0.01
	4B	BRP	1,984	0	--	--
		MS North	7,202	261	27.6	0.05
4/5/6	1	MS South	8,978	121	74.4	0.02
	2	MS North	6,847	218	31.4	0.04
	3	BRP North	5,569	107	52.3	0.03
		MS North	662	30	21.8	0.06
	4	BRP	5,403	61	88.8	0.02
		MS North	525	18	29.7	0.05
Reclamation		BRP	1,458	0	--	--
		MS North	758	97	7.8	0.17

*All mining scenarios assume mitigation cell with head at 716 ft MSL

inactive open water

dactive dewatering

end-use lake

diluted concentration exceeds standard

Appendix C

Attachments

Appendix C

Attachment A – Concentration Plots

1,2-Dichloroethene, cis

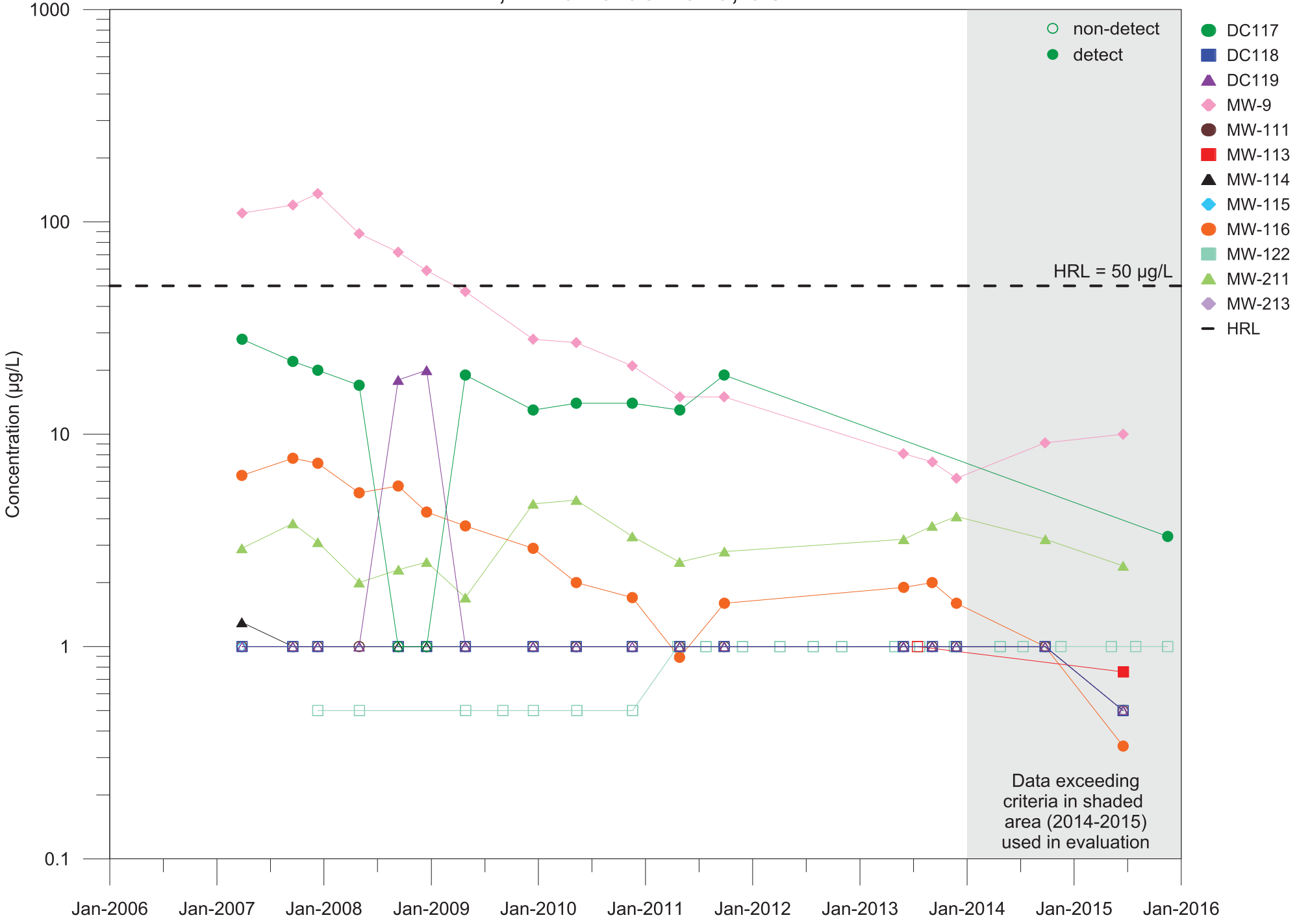

P:\Mpls\23 MN\70\23701032 Merriam Junction Sands LLC\WorkFiles\Groundwater\Louisville Landfill Background Data Review\2011-2016 Grapher\1,2 DCE-cis_2016.grf

1,4-Dichlorobenzene

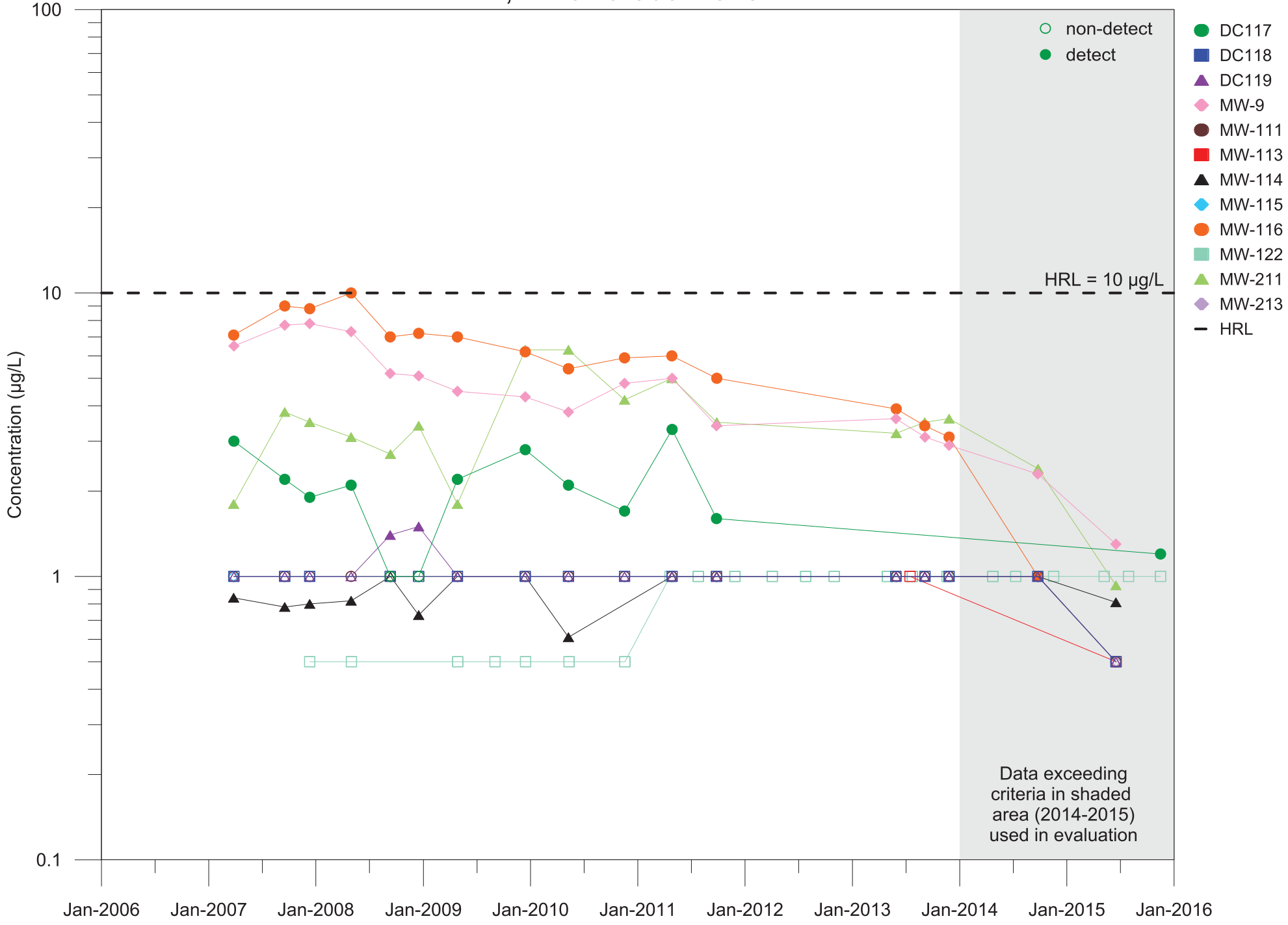

P:\Mpls\23 MN\70\23701032 Merriam Junction Sands LLC\WorkFiles\Groundwater\Louisville Landfill Background Data Review\2011-2016 Grapher\1,4 dichlorben_2016.grf

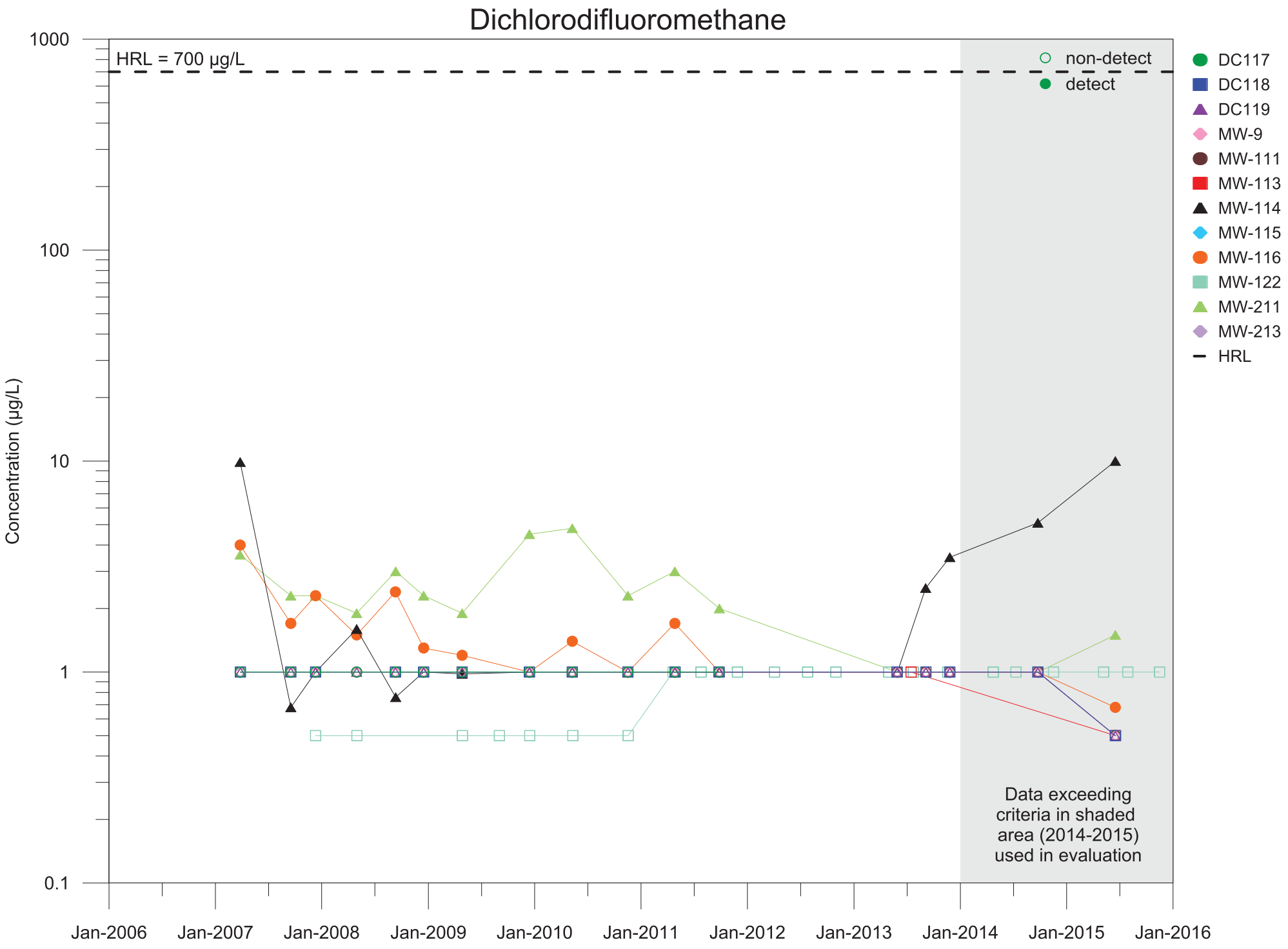

P:\Mpls\23 MN\70\23701032 Merriam Junction Sands LLC\WorkFiles\Groundwater\Louisville Landfill Background Data Review\2011-2016 Grapher\dichlorodifluro_2016.grf

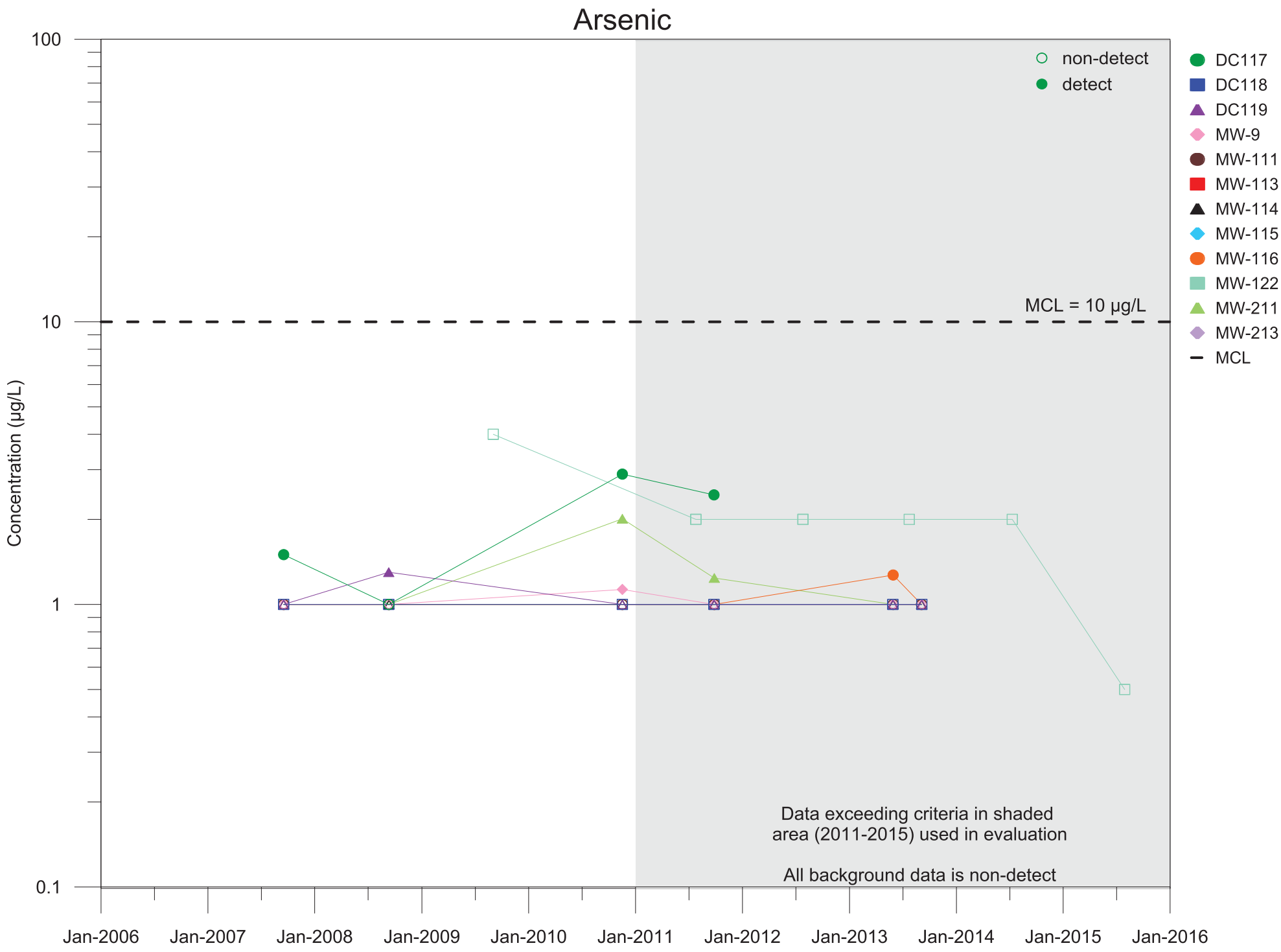

P:\Mpls\23 MN\70\23701032 Merriam Junction Sands LLC\WorkFiles\Groundwater\Louisville Landfill Background Data Review\2011-2016 Grapher\arsenic_2016.grf

Appendix C

Attachment B-Dilution and Sensitivity Data

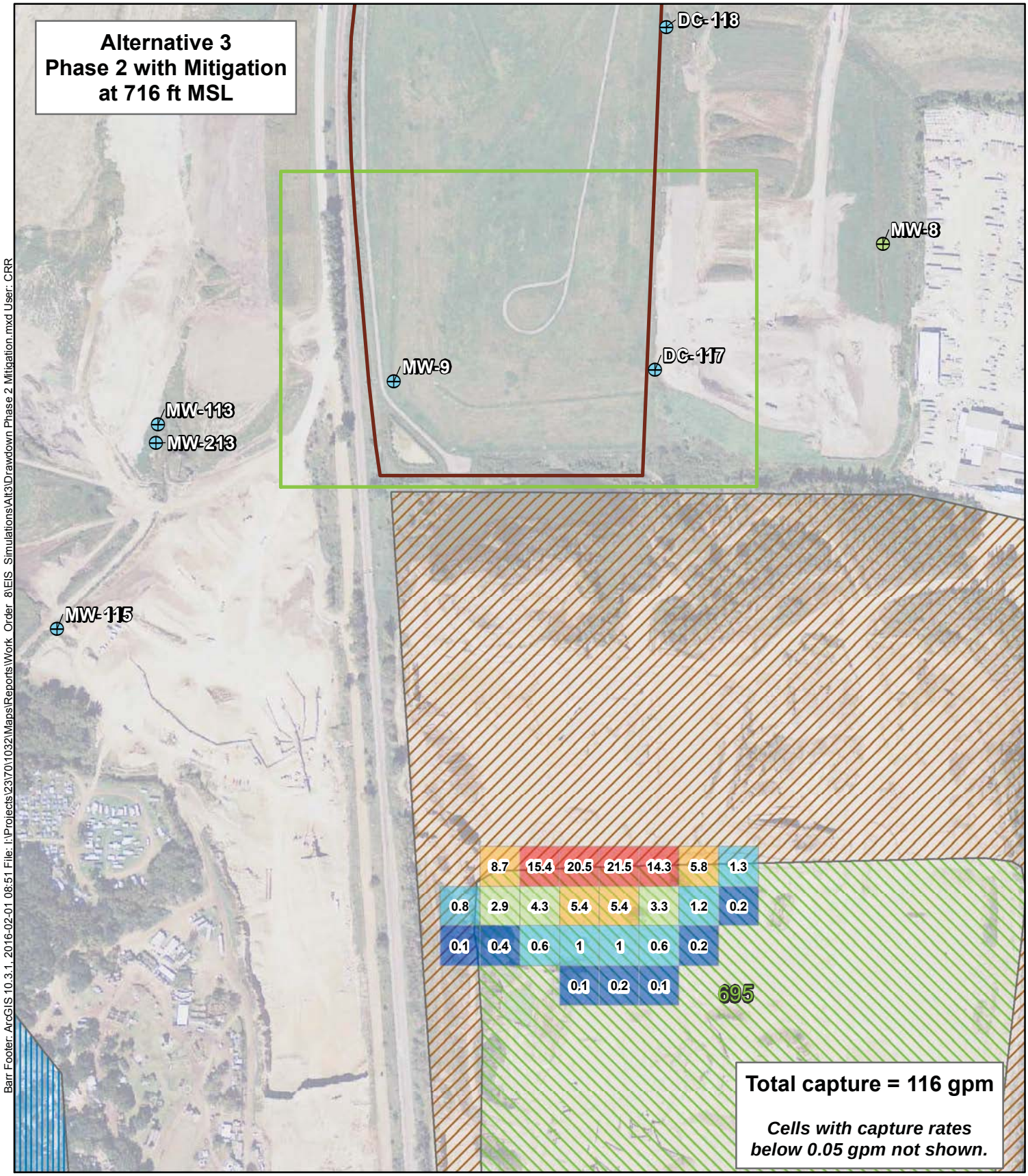

Barr Footer: ArcGIS 10.3.1, 2016-02-01 08:51 File: I:\Projects\23\70\1032\Maps\Reports\Work_Order_8\EIS_Simulations\Alt3\Drawdown Phase 2 Mitigation.mxd User: CRR

Vinyl chloride Source Area
Louisville Landfill
Simulated Dewatering Area
Simulated Backfill Extent
Simulated Pit Lake
Simulated Cutoff Wall
Simulated Mitigation Cell (at 716 feet MSL)
695 Dewatering Elevation (feet MSL*)

* Dewatering elevation provided by Sunde Engineering.

Impacted Groundwater Capture Rate, gpm

- 8.7281 - 21.5188
- 4.3139 - 8.7280
- 1.2634 - 4.3138
- 0.3599 - 1.2633
- 0.05 - 0.3598

N

SIMULATED CAPTURE OF
LANDFILL-IMPACTED GROUNDWATER:
ALTERNATIVE 3, PHASE 2 MITIGATION
Louisville Landfill Capture Analysis
Merriam Junction Sands
Scott County, MN

Table C-1
Dilution Calculations - Sensitivity Analysis
Louisville Landfill Capture Analysis
Merriam Junction Sands

Scenario*		Groundwater Receptor Area	Total Groundwater Flow to Receptor, gpm	Vinyl Chloride		
				MW-9 & DC117 Source, ug/L =		2.3
				HRL, ug/L =		0.20
Alternative	Phase			Landfill Flow, gpm	Dilution Factor	Diluted Concentration
1/2	1AB	BRP North	2,508	0	--	--
		MS North	2,467	102	24.1	0.10
	2AB	BRP	1,672	0	--	--
		MS North	625	184	3.4	0.68
		MS South	8,283	84	98.0	0.02
3	1	MS South	841	0	--	--
	2	BRP North	3,478	116	30.1	0.08
	3	BRP	4,202	77	54.8	0.04
	4A	BRP	2,751	4	706.4	0.00
		MS South	9,829	95	104.0	0.02
	4B	BRP	1,984	0	--	--
		MS North	7,202	261	27.6	0.08
4/5/6	1	MS South	8,978	121	74.4	0.03
	2	MS North	6,847	218	31.4	0.07
	3	BRP North	5,569	107	52.3	0.04
		MS North	662	30	21.8	0.11
	4	BRP	5,403	61	88.8	0.03
		MS North	525	18	29.7	0.08
Reclamation		BRP	1,458	0	--	--
		MS North	758	97	7.8	0.30

*All mining scenarios assume mitigation cell with head at 716 ft MSL

inactive open water

active dewatering

end-use lake

diluted concentration exceeds standard

Appendix C

Attachment C- Water Well Logs

Unique No.	00248000	MINNESOTA DEPARTMENT OF HEALTH	Update Date	2006/01/20
County Name	Scott	**WELL AND BORING RECORD** *Minnesota Statutes Chapter 1031*	Entry Date	1989/02/23

Township Name	Township	Range	Dir	Section	Subsection	Well Depth		Depth Completed		Date Well Completed
	115	23	W	21	CCDADC	200	ft.	200	ft.	1977/06/09

Well Name	MN RENAISSANCE FESTIVAL	**Lic. Or Reg. No.**	27259	**Name of Driller**			
USGS Quad	Jordan Eas	**Elevation**	775	**Aquifer**	CSTL	**Alternative Id**	

GEOLOGICAL MATERIAL	COLOR	HARDNESS	FROM	TO	STRAT	LITH PRIM	LITH SEC	LITH MINOR
DIRT OVERBURDEN	BLACK		0	2	RUUK	SOIL	ORGD	
RUUK = Recent Deposit	SOIL = Soil			ORGD = Organic Deposits				
ROCK SHAKOPEE		HARD	2	50	OPDC	DLMT		
OPDC = Prairie Du Chien Group	DLMT = Dolomite							
SANDSTONE & BROKEN ROCK			50	155	CJDN	SNDS		
CJDN = Jordan	SNDS = Sandstone							
ROCK	PNK/GRN	HARD	155	200	CSTL	DLMT	SHLE	
CSTL = St.Lawrence	DLMT = Dolomite			SHLE = Shale				

Unique No. 00248000

County Name Scott

MINNESOTA DEPARTMENT OF HEALTH

WELL AND BORING RECORD

Minnesota Statutes Chapter 1031

Update Date 2006/01/20

Entry Date 1989/02/23

Township Name	Township	Range	Dir	Section	Subsection
	115	23	W	21	CCDADC

Well Depth	Depth Completed	Date Well Completed
200 ft.	200 ft.	1977/06/09

Well Name MN RENAISSANCE FESTIVAL

Drilling Method

Contact's Name MN RENIASSENCE FESTIVAL
3630 145TH W ST
SHAKOPEE MN 55379

Drilling Fluid

Well Hydrofractured? ☐ Yes ☐ No
From ft. to ft.

Use Commercial

Casing **Drive Shoe?** ☐ Yes ☐ N

Hole Diameter
0 in. t 160 ft

Casing Diameter **Weight(lbs/ft)**
4 in. t 161 ft

GEOLOGICAL MATERIAL	COLOR	HARDNESS	FROM	TO
DIRT OVERBURDEN	BLACK		0	2
ROCK SHAKOPEE		HARD	2	50
SANDSTONE & BROKEN R			50	155
ROCK	PNK/G	HARD	155	200

Screen N

Open Hole From 161 ft. to 200 ft.

Make Type

Static Water Level 60 ft. from Land surface Date 1977/06/09

PUMPING LEVEL (below land surface)
ft. after hrs. pumping g.p.m.

Well Head Completion
Pitless adapter mfr Model
Casing Protection ☐ 12 in. above grade
☐ At-grade(Environmental Wells and Borings ONLY)

Grouting Information Well grouted? ☐ Yes ☐ No

Nearest Known Source of Contamination
ft. direction type
Well disinfected upon completion? ☐ Yes ☐ No

Pump ☐ Not Installed Date Installed
Mfr nam
Model HP 0 Volts
Drop Pipe Length ft. Capacity g.p.m
Type

Any not in use and not sealed well(s) on property? ☐ Yes ☐ No

Was a variance granted from the MDH for this Well? ☐ Yes ☐ No

USGS Quad Jordan East Elevation 775
Aquifer: CSTL Alt Id:

Well CONTRACTOR CERTIFICATION Lic. Or Reg. No. 27259
License Business Name
Name of Driller

Report Copy

Unique No.	00404657	MINNESOTA DEPARTMENT OF HEALTH	Update Date	2009/11/06
County Name	Scott	**WELL AND BORING RECORD** *Minnesota Statutes Chapter 1031*	Entry Date	1990/06/15

Township Name	Township	Range	Dir	Section	Subsection	Well Depth		Depth Completed		Date Well Completed
	115	23	W	28	BBAA	455	ft.	455	ft.	1983/10/14

Well Name	RENAISSANCE FESTIVAL	**Lic. Or Reg. No.**	40174	**Name of Driller**	JAECKELS, R.		
USGS Quad	Jordan Eas	**Elevation**	777	**Aquifer**	CFIE	**Alternative Id**	5700362

GEOLOGICAL MATERIAL	COLOR	HARDNESS	FROM	TO	STRAT	LITH PRIM	LITH SEC	LITH MINOR
SHAKOPEE LIMESTONE	BROWN	HARD	0	80	OPDC	DLMT		
OPDC = Prairie Du Chien Group	DLMT = Dolomite							
JORDAN SANDROCK	WHITE	SOFT	80	189	CJDN	SNDS		
CJDN = Jordan	SNDS = Sandstone							
ST. LAWRENCE SHALE	GREEN	HARD	189	236	CSTL	DLMT	SLSN	
CSTL = St.Lawrence	DLMT = Dolomite		SLSN = Siltstone					
FRANCONIA SHALE	GREEN	HARD	236	371	CFRN	SNDS	SHLE	DLMT
CFRN = Franconia	SNDS = Sandstone		SHLE = Shale				DLMT = Dolomite	
GALESVILLE SANDROCK	WHITE	MEDIUM	371	450	CIGL	SNDS		
CIGL = Ironton-Galesville	SNDS = Sandstone							
EAU CLAIRE SHALE	GREEN	HARD	450	455	CECR	SHLE	SNDS	
CECR = Eau Claire	SHLE = Shale		SNDS = Sandstone					

Unique No. 00404657

County Name Scott

MINNESOTA DEPARTMENT OF HEALTH

WELL AND BORING RECORD

Minnesota Statutes Chapter 1031

Update Date 2009/11/06

Entry Date 1990/06/15

Township Name	Township	Range	Dir	Section	Subsection
	115	23	W	28	BBAA

Well Depth	Depth Completed	Date Well Completed
455 ft.	455 ft.	1983/10/14

Well Name RENAISSANCE FESTIVAL

Drilling Method Non-specified Rotary

Contact's Name RENAISSANCE FESTIVAL
3525 145TH W ST
SHAKOPEE MN 55379

Drilling Fluid

Well Hydrofractured? ☐ Yes ☐ No
From ft. to ft.

Use Public Supply/non-comm.-transient

Casing **Drive Shoe?** ☑ Yes ☐ N

Hole Diameter
in. t 256 ft
in. t 445 ft

Casing Diameter **Weight(lbs/ft)**
8 in. t 256 ft 28.55

GEOLOGICAL MATERIAL	COLOR	HARDNESS	FROM	TO
SHAKOPEE LIMESTONE	BROW	HARD	0	80
JORDAN SANDROCK	WHITE	SOFT	80	189
ST. LAWRENCE SHALE	GREE	HARD	189	236
FRANCONIA SHALE	GREE	HARD	236	371
GALESVILLE SANDROCK	WHITE	MEDIUM	371	450
EAU CLAIRE SHALE	GREE	HARD	450	455

Screen N

Open Hole From 256 ft. to 455 ft.

Make Type

Static Water Level 61 ft. from Land surface Date 1983/11/10

PUMPING LEVEL (below land surface)
110 ft. after 1 hrs. pumping 100 g.p.m.

Well Head Completion
Pitless adapter mfr Model
Casing Protection ☑ 12 in. above grade
☐ At-grade(Environmental Wells and Borings ONLY)

Grouting Information Well grouted? ☑ Yes ☐ No

Material	From	To (ft.)	Amount(yds/bags)	
G	2	256	6.5	Y

Nearest Known Source of Contamination
600 ft. direction N type
Well disinfected upon completion? ☑ Yes ☐ No

Pump ☐ Not Installed Date Installed
Mfr nam PIONEER
Model P - 300 HP 20 Volts 220
Drop Pipe Length 161 ft. Capacity 250 g.p.m
Type S

Any not in use and not sealed well(s) on property? ☐ Yes ☐ No

Was a variance granted from the MDH for this Well? ☐ Yes ☐ No

REMARKS, ELEVATION, SOURCE OF DATA, etc.

*1 - BIG WELL.

*2 - SMALL WELL.

600 WELL

BAKERY HILL WELL

BIG WELL

TOTAL PLATE COUNT TNTC 8-25-77

USGS Quad Jordan East
Aquifer: CFIE

Elevation 777
Alt Id: 5700362

Report Copy

Well CONTRACTOR CERTIFICATION Lic. Or Reg. No. 40174
License Business Name
Name of Driller JAECKELS, R.

HE-01205-06 (Rev. 9/96)

Unique No.	00513892	MINNESOTA DEPARTMENT OF HEALTH	Update Date	2009/06/08
County Name	Scott	**WELL AND BORING RECORD** *Minnesota Statutes Chapter 1031*	Entry Date	1993/06/09

Township Name	Township	Range	Dir	Section	Subsection	Well Depth		Depth Completed		Date Well Completed
	115	23	W	28	CAAAAC	320	ft.	320	ft.	1992/11/12

Well Name	MID-AMERICA FESTIVALS	**Lic. Or Reg. No.**	27276	**Name of Driller**	
USGS Quad	Jordan Eas	**Elevation** 755	**Aquifer** CSLF	**Alternative Id**	

GEOLOGICAL MATERIAL	COLOR	HARDNESS	FROM	TO	STRAT	LITH PRIM	LITH SEC	LITH MINOR
TOPSOIL	BLACK	SOFT	0	1	RUUK	SOIL	ORGD	
RUUK = Recent Deposit	SOIL = Soil			ORGD = Organic Deposits				
CLAY	BROWN	MEDIUM	1	3	QCUB	CLAY		
QCUB = Clay	CLAY = Clay							
SHAKOPEE ROCK	ORN/BRN	HARD	3	27	OPDC	DLMT		
OPDC = Prairie Du Chien Group	DLMT = Dolomite							
JORDAN ROCK	WHITE	SOFT	27	130	CJDN	SNDS		
CJDN = Jordan	SNDS = Sandstone							
SHALE	BLUE	SOFT	130	140	CJDN	SHLE		
CJDN = Jordan	SHLE = Shale							
ST LAWRENCE	PNK/BLU	HARD	140	181	CSTL	DLMT	SLSN	
CSTL = St.Lawrence	DLMT = Dolomite			SLSN = Siltstone				
FRANCONIA	BLU/GRN	HARD	181	202	CSTL	DLMT	SLSN	
CSTL = St.Lawrence	DLMT = Dolomite			SLSN = Siltstone				
FRANCONIA	BLU/GRN	HARD	202	320	CFRN	SNDS	SLSN	
CFRN = Franconia	SNDS = Sandstone			SLSN = Siltstone				

Unique No. 00513892

County Name Scott

MINNESOTA DEPARTMENT OF HEALTH

WELL AND BORING RECORD

Minnesota Statutes Chapter 1031

Update Date 2009/06/08

Entry Date 1993/06/09

Township Name	Township	Range	Dir	Section	Subsection
	115	23	W	28	CAAAAC

Well Depth	Depth Completed	Date Well Completed
320 ft.	320 ft.	1992/11/12

Well Name MID-AMERICA FESTIVALS

Drilling Method Non-specified Rotary

Contact's Name MID-AMERICA FESTIVALS
3325 145TH W ST
MN

Drilling Fluid Bentonite

Well Hydrofractured? ☐ Yes ☐ No
From ft. to ft.

Use Public Supply/non-community

Casing **Drive Shoe?** ☑ Yes ☐ N

Hole Diameter
0 in. t 201 ft
0 in. t 320 ft

Casing Diameter **Weight(lbs/ft)**
4 in. t 201 ft

GEOLOGICAL MATERIAL	COLOR	HARDNESS	FROM	TO
TOPSOIL	BLACK	SOFT	0	1
CLAY	BROW	MEDIUM	1	3
SHAKOPEE ROCK	ORN/B	HARD	3	27
JORDAN ROCK	WHITE	SOFT	27	130
SHALE	BLUE	SOFT	130	140
ST LAWRENCE	PNK/B	HARD	140	181
FRANCONIA	BLU/G	HARD	181	202
FRANCONIA	BLU/G	HARD	202	320

Screen N
Make Type

Open Hole From 201 ft. to 320 ft.

Static Water Level ft. from Date

PUMPING LEVEL (below land surface)
35 ft. after hrs. pumping 50 g.p.m.

Well Head Completion
Pitless adapter mfr Model
Casing Protection ☐ 12 in. above grade
☐ At-grade(Environmental Wells and Borings ONLY)

Grouting Information Well grouted? ☑ Yes ☐ No

Material	From	To (ft.)	Amount(yds/bags)	
G	0	201	64	S

Nearest Known Source of Contamination
60 ft. direction N type SDF
Well disinfected upon completion? ☐ Yes ☐ No

Pump ☐ Not Installed Date Installed Y
Mfr nam GOULDS
Model S75M HP 0.75 Volts 230
Drop Pipe Length 70 ft. Capacity 15 g.p.m
Type S

Any not in use and not sealed well(s) on property? ☐ Yes ☐ No

Was a variance granted from the MDH for this Well? ☐ Yes ☐ No

REMARKS, ELEVATION, SOURCE OF DATA, etc.

GAMMA LOGGED 11-13-92

USGS Quad Jordan East Elevation 755
Aquifer: CSLF Alt Id:

Well CONTRACTOR CERTIFICATION Lic. Or Reg. No. 27276
License Business Name
Name of Driller

Report Copy

Unique No.	00540281	MINNESOTA DEPARTMENT OF HEALTH	Update Date	2006/02/16
County Name	Scott	**WELL AND BORING RECORD** *Minnesota Statutes Chapter 1031*	Entry Date	1994/10/06

Township Name	Township	Range	Dir	Section	Subsection	Well Depth		Depth Completed		Date Well Completed
	115	23	W	21	CAADDA	400	ft.	400	ft.	1994/04/22

Well Name	BRYAN ROCK PRODUCTS	**Lic. Or Reg. No.**	70350	**Name of Driller**	MILLER, M.
USGS Quad	Shakopee	**Elevation** 800	**Aquifer**	MTPL	**Alternative Id**

GEOLOGICAL MATERIAL	COLOR	HARDNESS	FROM	TO	STRAT	LITH PRIM	LITH SEC	LITH MINOR
GRAVEL	BROWN	HARD	0	21	QGUB	GRVL		
QGUB = Gravel (+larger)	GRVL = Gravel							
LIMESTONE	RED	HARD	21	65	OPDC	DLMT		
OPDC = Prairie Du Chien Group	DLMT = Dolomite							
LIMESTONE	RED	HARD	65	90	CJDN	SNDS		
CJDN = Jordan	SNDS = Sandstone							
SANDSTONE	BROWN	SOFT	90	180	CJDN	SNDS		
CJDN = Jordan	SNDS = Sandstone							
SANDSTONE	GREEN	MEDIUM	180	187	CJDN	SNDS		
CJDN = Jordan	SNDS = Sandstone							
SANDSTONE	GREEN	MEDIUM	187	248	CSTL	SLSN	DLMT	SHLE
CSTL = St.Lawrence	SLSN = Siltstone		DLMT = Dolomite				SHLE = Shale	
SANDSTONE	GREEN	MEDIUM	248	362	CFRN	SNDS	SHLE	DLMT
CFRN = Franconia	SNDS = Sandstone		SHLE = Shale				DLMT = Dolomite	
SANDSTONE	GREEN	MEDIUM	362	400	CIGL	SNDS		
CIGL = Ironton-Galesville	SNDS = Sandstone							

Unique No. 00540281

County Name Scott

MINNESOTA DEPARTMENT OF HEALTH

WELL AND BORING RECORD

Minnesota Statutes Chapter 1031

Update Date 2006/02/16

Entry Date 1994/10/06

Township Name	Township	Range	Dir	Section	Subsection
	115	23	W	21	CAADDA

Well Depth	Depth Completed	Date Well Completed
400 ft.	400 ft.	1994/04/22

Well Name BRYAN ROCK PRODUCTS

Drilling Method Non-specified Rotary

Contact's Name BRYAN ROCK PRODUCTS
13580 JOHNSON MEMORIAL DR
SHAKOPEE MN

Drilling Fluid: Bentonite

Well Hydrofractured? ☐ Yes ☐ No
From ft. to ft.

Use Industrial

Casing Drive Shoe? ☑ Yes ☐ N

Casing Diameter / Weight(lbs/ft)

12 in. t 21 ft
8 in. t 190 ft

Hole Diameter

0 in. t 21 ft
0 in. t 190 ft
0 in. t 400 ft

GEOLOGICAL MATERIAL	COLOR	HARDNESS	FROM	TO
GRAVEL	BROW	HARD	0	21
LIMESTONE	RED	HARD	21	65
LIMESTONE	RED	HARD	65	90
SANDSTONE	BROW	SOFT	90	180
SANDSTONE	GREE	MEDIUM	180	187
SANDSTONE	GREE	MEDIUM	187	248
SANDSTONE	GREE	MEDIUM	248	362
SANDSTONE	GREE	MEDIUM	362	400

Screen N

Open Hole From 190 ft. to 400 ft.

Make

Type

Static Water Level 40 ft. from Land surface Date 1994/04/22

PUMPING LEVEL (below land surface)
40 ft. after hrs. pumping 0 g.p.m.

Well Head Completion
Pitless adapter mfr WHITEWATER Model
Casing Protection ☐ 12 in. above grade
☐ At-grade(Environmental Wells and Borings ONLY)

Grouting Information Well grouted? ☑ Yes ☐ No

Material	From	To (ft.)	Amount(yds/bags)
	8	190	0

Nearest Known Source of Contamination
300 ft. direction N type LDF
Well disinfected upon completion? ☐ Yes ☐ No

Pump ☐ Not Installed Date Installed Y
Mfr nam AERMOTOR
Model 2366139020 HP 15 Volts 440
Drop Pipe Length 147 ft. Capacity 300 g.p.m
Type S

Any not in use and not sealed well(s) on property? ☐ Yes ☐ No

Was a variance granted from the MDH for this Well? ☐ Yes ☐ No

REMARKS, ELEVATION, SOURCE OF DATA, etc.

GAMMA LOGGED 3-30-1994.

USGS Quad Shakopee Elevation 800
Aquifer: MTPL Alt Id:

Well CONTRACTOR CERTIFICATION Lic. Or Reg. No. 70350
License Business Name
Name of Driller MILLER, M.

Report Copy

Appendix C

Attachment D-Groundwater Quality Data

(included at end of pdf for those who may wish to avoid printing the entire data set)

Appendix D

Mitigation Concepts

Appendix D – Mitigation Concepts and Examples

The Predictive Simulations Report refers to mitigation as being potentially necessary in addressing the seepage wetland near the Merriam Junction Sands project. As is typical of the EIS stage of any project there is insufficient detail to describe the scale and exact configuration of the mitigation needed or the precise layout. However, for mitigation measures that are relatively commonly used it may be useful to describe the elements that are typically included in these concepts so that interested parties and decision makers can better understand the nature of the mitigation.

This reference Appendix is intended to describe several types of mitigation concepts that are used to minimize indirect impacts to adjacent surface waters that could result from the temporary mine dewatering activities and that can be potentially scaled to the Merriam Junction Sands Project if necessary.

Each option includes a description, an example, and addresses a general level of mitigation based on the following factors that range from low medium, or high:

- Description – general details of the concept and its construction
- Example – description of how it is used for the MJS site or other similar operations
- Effectiveness – the level or Intensity of mitigative response (e.g. head or flow) returned to the water resource or available to offset the predicted hydrologic effects.
- Timing Needs – Degree of planning and time that it is needed for planning and implementation.
- Feasibility in terms of the level of site preparation or additional investigation or design needed to implement
- Cost– the capital cost plus on-going operations and maintenance of the option

In addition, where applicable the discussion includes obvious drawbacks – potential negative aspects of the option that might need to be addressed with engineering or permitting.

Option 1 Direct Discharge

Description: Route dewatering discharge to an outlet structure that discharges water adjacent to or directly to surface water feature, for example the southern end of the B4 wetland or the upper basin of Gifford Lake. Water that would otherwise discharge to wetland or lake via groundwater is intercepted and routed directly to the wetland or lake. At the south end of the wetland, this mitigation measure can take advantage of the natural ground elevation of the wetland that slopes from the southern end into the Seepage Wetland and then further north in to the marsh and eventually discharging into the Minnesota River, in the same patterns as the current flow of water through the Wetland B4. A weir or spreader system can be designed at the outlet of the discharge pipe with appropriate erosion and sediment control measures installed to spread the inflow laterally across the wetland edge, reducing velocities, minimizing channelization, and replicating sheet flow of surface water runoff into the wetland basin.

Example: Kraemer Quarry, Burnsville MN

Description: This is a dolomite quarry located downriver from the project and in the discharge area of the Minnesota River where groundwater is collected in a series of sumps and pumped to ditches. The discharge is routed and/or pumped through a series of ditches to an outlet pipe that ultimately discharges to the Minnesota River.

Effectiveness: Moderately high; Water that would otherwise discharge to river is intercepted and routed to river. Site is dewatered prior to blasting and mined dry similar to the transition removal at MJS site. This example is located in a regional discharge area so that the impacts to adjacent water resources are relatively small. Typically used where goal is to support surface water rather than replace groundwater. This operation has been dewatering near a sensitive wetland (Savage Fen) for decades without impact.

Timing: Low to moderate effort; some planning is required to plan initial routing and changes to internal routing of water as mining progresses.

Feasibility: High; this is an extremely well proven and commonly utilized method of dewatering. These systems are relatively easy to construct and maintain but may require some permitting; very scalable with the size of the operation by additional ditching and pipes.

Economics: very good long-term, highly effective operation, low capital investment, low operating costs can be expanded to multiple discharges with low capital investment.

Drawbacks: Depending on volumes discharged, may require engineered outlet structure and slow entry velocities to prevent erosion. Requires DNR permitting.



Photograph of direct discharge system showing the northwest corner of dewatered Kramer Quarry, the main conveyance ditch, and outlet to the Minnesota River.

Option 2: Drip Irrigation

Description: Distribution of dewatering discharge on the surface of the wetland. This method allows saturation in precise areas of the wetland which can be matched to the current seepage areas. Water is distributed in precise locations and the system can be moved as mining progresses. The system saturates the wetland soils from the top to the bottom as opposed to groundwater flowing from bottom to the top of the soil profile.

Example: Drip irrigation is widely used in many applications including agriculture. An irrigation system consisting of drip-tubing with pressure-compensating emitters preinstalled every 18” along the tubing with runs of tubing placed 18” apart to cover the seepage area. A supply header would distribute the water to the individual runs and a drain header to equalize the pressure throughout the system. The system could be designed with a pressure regulator to control the rate of seepage.

Effectiveness: Moderate to high; can be utilized in targeted fashion for specific areas of a field or wetland.

Timing Needs: Low

Feasibility: High; relatively easy to construct, easily scalable with other operations to customize results.

Economics: Very good long-term, scalable with different geometries and multiple discharges; generally low capital investment, low operating costs.

Drawbacks: The system has limitations in the winter months and so may only be an effective mitigation during growing season or when dewatering is conducted seasonally.

Option 3: Exfiltration Trench (may be combined with direct discharge option above)

Description: Construction of a shallow linear trench upgradient of the wetland edge. Dewatering discharge is directed to the infiltration trench where it infiltrates in recharging the groundwater flowing into the wetland. The trench design may incorporate perforated distribution pipes, blasted rock base, and/or granular backfill media to provide filtration. Maintaining a constant head within the trench will maximize infiltration rates.

Example: Numerous examples exist. Below is a photograph of a typical design. Exfiltration trench designs are varied in nature and frequently used to infiltrate excess stormwater.

Effectiveness: Moderate to high; water infiltrates relatively rapidly into the ground. More water is infiltrated by adding lineal feet of trench, deeper and wider trenches also increase effectiveness.

Timing Needs: Low; creating ditches is straight forward but may require blasting in areas with shallow bedrock.

Feasibility: High; this is a commonly used and relatively easy to construct method of returning water to the ground... It is easily scalable with other options if more infiltration is desired.

Economics: very good long-term, scalable with different geometries and multiple discharges using more pipes and ditches; generally low capital investment, low operating costs.

Drawbacks: Infiltration may slow over time without periodic maintenance. Application at MJS site is expected to be low in suspended solids so maintenance requirements would be minimal.

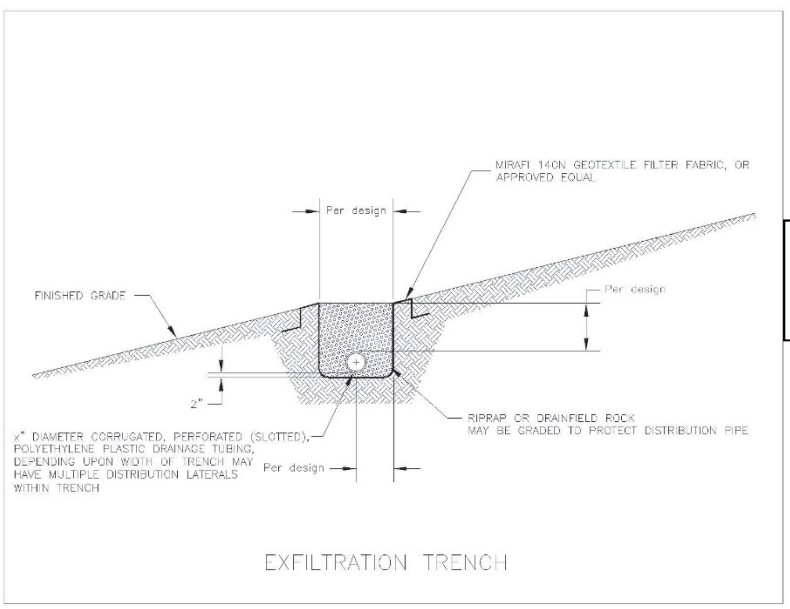

Figure at left shows a typical detail of an exfiltration trench.

Option 4: Mitigation Infiltration Cell

Description: This method involves the creation of a large infiltration cell or basin adjacent and upgradient of the wetland edge. Water from the Jordan Aquifer is supplied to the infiltration cell which provides recharge to the aquifer creating a groundwater mound that provides continuation of seepage and maintains base flow to the wetland preserving wetland hydrology.

Example: This is the method approved for the Unimin Kasota site in a similar hydrogeologic setting. It includes either a series or injection wells or a large infiltration basin. This method was developed as a proof of concept using a pilot system to replicate the impact to a constructed cell intended to replicate dewatering cell next to a fen.

Effectiveness: Very high; this option uses either wells or infiltration basin is intended to replace groundwater directly by recirculating the discharge back into the groundwater system.

Timing: high; requires several months for planning and additional several weeks for construction.

Feasibility: moderate; engineering is straightforward but it may require trial and error to operate at the desired optimum levels; additional engineering investigation may be needed prior to construction.

Cost– moderate to high; generally the level of effort is higher than options above.

Drawbacks –Some optimization required to reach balanced water levels.

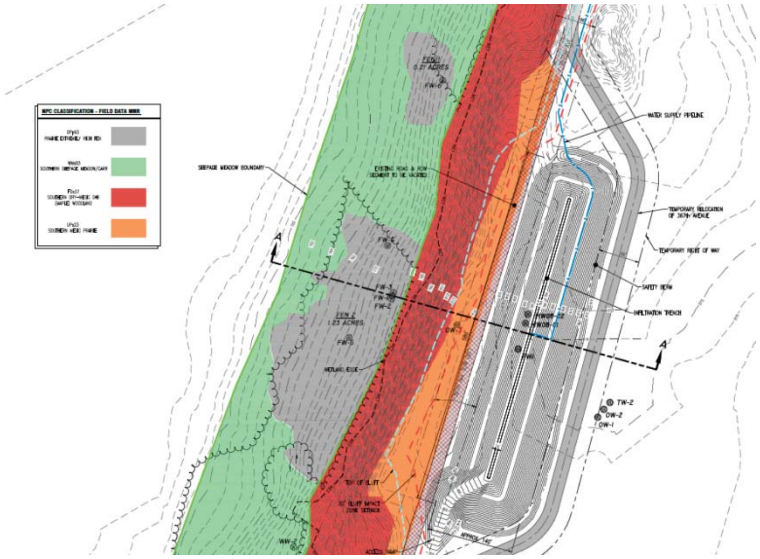

Figure above shows the Unimin Kasota infiltration gallery in plan view. This design was approved by the DNR for a calcareous fen which is a more sensitive type of wetland than that present at the Merriam Junction Sands project.

Option 5: Infiltration with Cutoff Wall

Description: This is the option is an expansion of the previous option with a deep grouted rock wall intended to reduce the amount of "piping" or backflow into the dewatering cell and therefore reduce dewatering pumping rates. Rock walls are constructed by a crane mounted bit that grinds rock as it is mixed with grout and the entire jig advances up and down along a path carving a groove and backfilling with grout/rock mixture at the same time. This option is desirable for high volume pumping projects where it is useful to reduce the total amount of water pumped. The example shown in the photograph below is a recently constructed project that Barr designed for a facility in Wyoming where they mine a raw material known as trona or sodium bicarbonate. The project included construction of a berm in which the deep rock wall was installed to prevent capture of water from an adjacent basin from flowing back toward the cell being dewatered. This is the type of mitigation included in the groundwater simulations for the Predictive Simulations Report.

Darkness falls but construction continues on a seepage cutoff wall for the cross-delta dike separating a tailings basin from a dewatering pond at OCI Wyoming's trona mining and processing facility. Seepage piping, improved water control, and stability issues all factored into Barr's design of the earthen dike, which also serves as a haul road.

Effectiveness: high; it should be noted that this this option is the same as the infiltration basin concept except that a cutoff wall is constructed between the infiltration cell and the mined area to eliminate piping back into the dewatered mine pit. In general this is useful when considering optimization of the economics of pump sizing and electrical usage. It generally does not have an effect on the overall effect of pumping because the same head is maintained in the infiltration cell as without the wall.

Timing: high; requires several months for planning and additional several weeks for construction depending on length of wall.

Feasibility: moderate; engineering is straightforward but it may require trial and error to operate at the desired optimum levels; additional engineering investigation may be needed prior to construction.

Cost– high to very high; depending on the depth of wall the cost of the wall may not be justified by other cost savings. The rock wall has no moving parts and O&M is reduced due to smaller pumps.

Drawbacks – Main drawback is cost, a minimum of about 20 feet of width is required to manage operations around walls. The path of the must be relatively linear or gently curving.

Appendix C

Attachment D-Groundwater Quality Data

Note that the following 446 pages have been placed at the end of the document as courtesy to those who do not wish to print out the water quality data from Appendix C.

Attachment D
2007-2015 Water Quality Data
Louisville Landfill Capture Analysis
Merriam Junction Sands

Well ID	DateCollected	Parameter	Detect Code	Result	Unit
MW-10	3/27/2007	1,1,1,2-Tetrachloroethane	<	1	ug/L
MW-111	3/27/2007	1,1,1,2-Tetrachloroethane	<	1	ug/L
MW-114	3/27/2007	1,1,1,2-Tetrachloroethane	<	1	ug/L
MW-115	3/27/2007	1,1,1,2-Tetrachloroethane	<	1	ug/L
MW-116	3/27/2007	1,1,1,2-Tetrachloroethane	<	1	ug/L
MW-211	3/27/2007	1,1,1,2-Tetrachloroethane	<	1	ug/L
MW-8	3/27/2007	1,1,1,2-Tetrachloroethane	<	1	ug/L
DC117	3/28/2007	1,1,1,2-Tetrachloroethane	<	1	ug/L
DC118	3/28/2007	1,1,1,2-Tetrachloroethane	<	1	ug/L
DC119	3/28/2007	1,1,1,2-Tetrachloroethane	<	1	ug/L
MW-9	3/28/2007	1,1,1,2-Tetrachloroethane	<	1	ug/L
DC117	9/17/2007	1,1,1,2-Tetrachloroethane	<	1	ug/L
DC118	9/17/2007	1,1,1,2-Tetrachloroethane	<	1	ug/L
DC119	9/17/2007	1,1,1,2-Tetrachloroethane	<	1	ug/L
MW-111	9/17/2007	1,1,1,2-Tetrachloroethane	<	1	ug/L
MW-114	9/17/2007	1,1,1,2-Tetrachloroethane	<	1	ug/L
MW-116	9/17/2007	1,1,1,2-Tetrachloroethane	<	1	ug/L
MW-211	9/17/2007	1,1,1,2-Tetrachloroethane	<	1	ug/L
MW-9	9/17/2007	1,1,1,2-Tetrachloroethane	<	1	ug/L
MW-10	9/18/2007	1,1,1,2-Tetrachloroethane	<	1	ug/L
MW-8	9/18/2007	1,1,1,2-Tetrachloroethane	<	1	ug/L
DC117	12/11/2007	1,1,1,2-Tetrachloroethane	<	1	ug/L
DC118	12/11/2007	1,1,1,2-Tetrachloroethane	<	1	ug/L
DC119	12/11/2007	1,1,1,2-Tetrachloroethane	<	1	ug/L
MW-10	12/11/2007	1,1,1,2-Tetrachloroethane	<	1	ug/L
MW-111	12/11/2007	1,1,1,2-Tetrachloroethane	<	1	ug/L
MW-114	12/11/2007	1,1,1,2-Tetrachloroethane	<	1	ug/L
MW-116	12/11/2007	1,1,1,2-Tetrachloroethane	<	1	ug/L
MW-120	12/11/2007	1,1,1,2-Tetrachloroethane	<	0.5	ug/L
MW-121	12/11/2007	1,1,1,2-Tetrachloroethane	<	0.5	ug/L
MW-122	12/11/2007	1,1,1,2-Tetrachloroethane	<	0.5	ug/L
MW-211	12/11/2007	1,1,1,2-Tetrachloroethane	<	1	ug/L
MW-8	12/11/2007	1,1,1,2-Tetrachloroethane	<	1	ug/L
MW-9	12/11/2007	1,1,1,2-Tetrachloroethane	<	1	ug/L
DC117	4/30/2008	1,1,1,2-Tetrachloroethane	<	1	ug/L
DC119	4/30/2008	1,1,1,2-Tetrachloroethane	<	1	ug/L
MW-111	4/30/2008	1,1,1,2-Tetrachloroethane	<	1	ug/L
MW-114	4/30/2008	1,1,1,2-Tetrachloroethane	<	1	ug/L
MW-116	4/30/2008	1,1,1,2-Tetrachloroethane	<	1	ug/L
MW-211	4/30/2008	1,1,1,2-Tetrachloroethane	<	1	ug/L
MW-9	4/30/2008	1,1,1,2-Tetrachloroethane	<	1	ug/L
MW-10	5/1/2008	1,1,1,2-Tetrachloroethane	<	1	ug/L
MW-120	5/1/2008	1,1,1,2-Tetrachloroethane	<	0.5	ug/L
MW-121	5/1/2008	1,1,1,2-Tetrachloroethane	<	0.5	ug/L
MW-122	5/1/2008	1,1,1,2-Tetrachloroethane	<	0.5	ug/L
MW-8	5/1/2008	1,1,1,2-Tetrachloroethane	<	1	ug/L
DC117	9/10/2008	1,1,1,2-Tetrachloroethane	<	1	ug/L
DC118	9/10/2008	1,1,1,2-Tetrachloroethane	<	1	ug/L
DC119	9/10/2008	1,1,1,2-Tetrachloroethane	<	1	ug/L
MW-116	9/10/2008	1,1,1,2-Tetrachloroethane	<	1	ug/L
MW-9	9/10/2008	1,1,1,2-Tetrachloroethane	<	1	ug/L
MW-111	9/11/2008	1,1,1,2-Tetrachloroethane	<	1	ug/L

Attachment D
2007-2015 Water Quality Data
Louisville Landfill Capture Analysis
Merriam Junction Sands

Well ID	DateCollected	Parameter	Detect Code	Result	Unit
MW-114	9/11/2008	1,1,1,2-Tetrachloroethane	<	1	ug/L
MW-211	9/11/2008	1,1,1,2-Tetrachloroethane	<	1	ug/L
DC117	12/16/2008	1,1,1,2-Tetrachloroethane	<	1	ug/L
DC118	12/16/2008	1,1,1,2-Tetrachloroethane	<	1	ug/L
DC119	12/16/2008	1,1,1,2-Tetrachloroethane	<	1	ug/L
MW-10	12/16/2008	1,1,1,2-Tetrachloroethane	<	1	ug/L
MW-111	12/16/2008	1,1,1,2-Tetrachloroethane	<	1	ug/L
MW-114	12/16/2008	1,1,1,2-Tetrachloroethane	<	1	ug/L
MW-116	12/16/2008	1,1,1,2-Tetrachloroethane	<	1	ug/L
MW-211	12/16/2008	1,1,1,2-Tetrachloroethane	<	1	ug/L
MW-8	12/16/2008	1,1,1,2-Tetrachloroethane	<	1	ug/L
MW-9	12/16/2008	1,1,1,2-Tetrachloroethane	<	1	ug/L
DC117	4/27/2009	1,1,1,2-Tetrachloroethane	<	1	ug/L
DC118	4/27/2009	1,1,1,2-Tetrachloroethane	<	1	ug/L
DC119	4/27/2009	1,1,1,2-Tetrachloroethane	<	1	ug/L
MW-10	4/27/2009	1,1,1,2-Tetrachloroethane	<	1	ug/L
MW-111	4/27/2009	1,1,1,2-Tetrachloroethane	<	1	ug/L
MW-114	4/27/2009	1,1,1,2-Tetrachloroethane	<	1	ug/L
MW-116	4/27/2009	1,1,1,2-Tetrachloroethane	<	1	ug/L
MW-211	4/27/2009	1,1,1,2-Tetrachloroethane	<	1	ug/L
MW-8	4/27/2009	1,1,1,2-Tetrachloroethane	<	1	ug/L
MW-9	4/27/2009	1,1,1,2-Tetrachloroethane	<	1	ug/L
MW-120	4/28/2009	1,1,1,2-Tetrachloroethane	<	0.5	ug/L
MW-121	4/28/2009	1,1,1,2-Tetrachloroethane	<	0.5	ug/L
MW-122	4/28/2009	1,1,1,2-Tetrachloroethane	<	0.5	ug/L
MW-10	9/2/2009	1,1,1,2-Tetrachloroethane	<	0.5	ug/L
MW-120	9/2/2009	1,1,1,2-Tetrachloroethane	<	0.5	ug/L
MW-121	9/2/2009	1,1,1,2-Tetrachloroethane	<	0.5	ug/L
MW-122	9/2/2009	1,1,1,2-Tetrachloroethane	<	0.5	ug/L
MW-8	9/2/2009	1,1,1,2-Tetrachloroethane	<	0.5	ug/L
DC117	12/14/2009	1,1,1,2-Tetrachloroethane	<	1	ug/L
DC118	12/14/2009	1,1,1,2-Tetrachloroethane	<	1	ug/L
DC119	12/14/2009	1,1,1,2-Tetrachloroethane	<	1	ug/L
MW-10	12/14/2009	1,1,1,2-Tetrachloroethane	<	1	ug/L
MW-111	12/14/2009	1,1,1,2-Tetrachloroethane	<	1	ug/L
MW-114	12/14/2009	1,1,1,2-Tetrachloroethane	<	1	ug/L
MW-116	12/14/2009	1,1,1,2-Tetrachloroethane	<	1	ug/L
MW-211	12/14/2009	1,1,1,2-Tetrachloroethane	<	1	ug/L
MW-9	12/14/2009	1,1,1,2-Tetrachloroethane	<	1	ug/L
MW-120	12/15/2009	1,1,1,2-Tetrachloroethane	<	0.5	ug/L
MW-121	12/15/2009	1,1,1,2-Tetrachloroethane	<	0.5	ug/L
MW-122	12/15/2009	1,1,1,2-Tetrachloroethane	<	0.5	ug/L
DC117	5/10/2010	1,1,1,2-Tetrachloroethane	<	1	ug/L
DC118	5/10/2010	1,1,1,2-Tetrachloroethane	<	1	ug/L
DC119	5/10/2010	1,1,1,2-Tetrachloroethane	<	1	ug/L
MW-10	5/10/2010	1,1,1,2-Tetrachloroethane	<	1	ug/L
MW-111	5/10/2010	1,1,1,2-Tetrachloroethane	<	1	ug/L
MW-111	5/10/2010	1,1,1,2-Tetrachloroethane	<	1	ug/L
MW-114	5/10/2010	1,1,1,2-Tetrachloroethane	<	1	ug/L
MW-116	5/10/2010	1,1,1,2-Tetrachloroethane	<	1	ug/L
MW-116	5/10/2010	1,1,1,2-Tetrachloroethane	<	1	ug/L
MW-211	5/10/2010	1,1,1,2-Tetrachloroethane	<	1	ug/L

Attachment D
2007-2015 Water Quality Data
Louisville Landfill Capture Analysis
Merriam Junction Sands

Well ID	DateCollected	Parameter	Detect Code	Result	Unit
MW-9	5/10/2010	1,1,1,2-Tetrachloroethane	<	1	ug/L
MW-120	5/12/2010	1,1,1,2-Tetrachloroethane	<	0.5	ug/L
MW-121	5/12/2010	1,1,1,2-Tetrachloroethane	<	0.5	ug/L
MW-122	5/12/2010	1,1,1,2-Tetrachloroethane	<	0.5	ug/L
DC117	11/17/2010	1,1,1,2-Tetrachloroethane	<	1	ug/L
DC118	11/17/2010	1,1,1,2-Tetrachloroethane	<	1	ug/L
DC119	11/17/2010	1,1,1,2-Tetrachloroethane	<	1	ug/L
MW-111	11/17/2010	1,1,1,2-Tetrachloroethane	<	1	ug/L
MW-114	11/17/2010	1,1,1,2-Tetrachloroethane	<	1	ug/L
MW-116	11/17/2010	1,1,1,2-Tetrachloroethane	<	1	ug/L
MW-211	11/17/2010	1,1,1,2-Tetrachloroethane	<	1	ug/L
MW-9	11/17/2010	1,1,1,2-Tetrachloroethane	<	1	ug/L
MW-10	11/18/2010	1,1,1,2-Tetrachloroethane	<	1	ug/L
MW-120	11/18/2010	1,1,1,2-Tetrachloroethane	<	0.5	ug/L
MW-121	11/18/2010	1,1,1,2-Tetrachloroethane	<	0.5	ug/L
MW-122	11/18/2010	1,1,1,2-Tetrachloroethane	<	0.5	ug/L
MW-8	11/18/2010	1,1,1,2-Tetrachloroethane	<	1	ug/L
MW-120	4/21/2011	1,1,1,2-Tetrachloroethane	<	1	ug/L
MW-121	4/21/2011	1,1,1,2-Tetrachloroethane	<	1	ug/L
MW-122	4/21/2011	1,1,1,2-Tetrachloroethane	<	1	ug/L
MW-111	4/27/2011	1,1,1,2-Tetrachloroethane	<	1	ug/L
MW-114	4/27/2011	1,1,1,2-Tetrachloroethane	<	1	ug/L
MW-116	4/27/2011	1,1,1,2-Tetrachloroethane	<	1	ug/L
MW-211	4/27/2011	1,1,1,2-Tetrachloroethane	<	1	ug/L
DC117	4/28/2011	1,1,1,2-Tetrachloroethane	<	1	ug/L
DC118	4/28/2011	1,1,1,2-Tetrachloroethane	<	1	ug/L
DC119	4/28/2011	1,1,1,2-Tetrachloroethane	<	1	ug/L
MW-10	4/28/2011	1,1,1,2-Tetrachloroethane	<	1	ug/L
MW-8	4/28/2011	1,1,1,2-Tetrachloroethane	<	1	ug/L
MW-9	4/28/2011	1,1,1,2-Tetrachloroethane	<	1	ug/L
MW-10	7/26/2011	1,1,1,2-Tetrachloroethane	<	1	ug/L
MW-120	7/26/2011	1,1,1,2-Tetrachloroethane	<	1	ug/L
MW-121	7/26/2011	1,1,1,2-Tetrachloroethane	<	1	ug/L
MW-121	7/26/2011	1,1,1,2-Tetrachloroethane	<	1	ug/L
MW-122	7/26/2011	1,1,1,2-Tetrachloroethane	<	1	ug/L
MW-122	7/26/2011	1,1,1,2-Tetrachloroethane	<	1	ug/L
MW-8	7/26/2011	1,1,1,2-Tetrachloroethane	<	1	ug/L
DC117	9/26/2011	1,1,1,2-Tetrachloroethane	<	1	ug/L
DC118	9/26/2011	1,1,1,2-Tetrachloroethane	<	1	ug/L
DC119	9/26/2011	1,1,1,2-Tetrachloroethane	<	1	ug/L
MW-10	9/26/2011	1,1,1,2-Tetrachloroethane	<	1	ug/L
MW-8	9/26/2011	1,1,1,2-Tetrachloroethane	<	1	ug/L
MW-9	9/26/2011	1,1,1,2-Tetrachloroethane	<	1	ug/L
MW-111	9/27/2011	1,1,1,2-Tetrachloroethane	<	1	ug/L
MW-114	9/27/2011	1,1,1,2-Tetrachloroethane	<	1	ug/L
MW-116	9/27/2011	1,1,1,2-Tetrachloroethane	<	1	ug/L
MW-211	9/27/2011	1,1,1,2-Tetrachloroethane	<	1	ug/L
MW-120	11/18/2011	1,1,1,2-Tetrachloroethane	<	1	ug/L
MW-121	11/28/2011	1,1,1,2-Tetrachloroethane	<	1	ug/L
MW-121	11/28/2011	1,1,1,2-Tetrachloroethane	<	1	ug/L
MW-122	11/28/2011	1,1,1,2-Tetrachloroethane	<	1	ug/L
MW-122	11/28/2011	1,1,1,2-Tetrachloroethane	<	1	ug/L

Attachment D
2007-2015 Water Quality Data
Louisville Landfill Capture Analysis
Merriam Junction Sands

Well ID	DateCollected	Parameter	Detect Code	Result	Unit
MW-120	4/3/2012	1,1,1,2-Tetrachloroethane	<	1	ug/L
MW-121	4/3/2012	1,1,1,2-Tetrachloroethane	<	1	ug/L
MW-121	4/3/2012	1,1,1,2-Tetrachloroethane	<	1	ug/L
MW-122	4/3/2012	1,1,1,2-Tetrachloroethane	<	1	ug/L
MW-122	4/3/2012	1,1,1,2-Tetrachloroethane	<	1	ug/L
MW-10	7/26/2012	1,1,1,2-Tetrachloroethane	<	1	ug/L
MW-120	7/26/2012	1,1,1,2-Tetrachloroethane	<	1	ug/L
MW-121	7/26/2012	1,1,1,2-Tetrachloroethane	<	1	ug/L
MW-121	7/26/2012	1,1,1,2-Tetrachloroethane	<	1	ug/L
MW-122	7/26/2012	1,1,1,2-Tetrachloroethane	<	1	ug/L
MW-122	7/26/2012	1,1,1,2-Tetrachloroethane	<	1	ug/L
MW-8	7/26/2012	1,1,1,2-Tetrachloroethane	<	1	ug/L
MW-120	10/31/2012	1,1,1,2-Tetrachloroethane	<	1	ug/L
MW-121	10/31/2012	1,1,1,2-Tetrachloroethane	<	1	ug/L
MW-121	10/31/2012	1,1,1,2-Tetrachloroethane	<	1	ug/L
MW-122	10/31/2012	1,1,1,2-Tetrachloroethane	<	1	ug/L
MW-122	10/31/2012	1,1,1,2-Tetrachloroethane	<	1	ug/L
MW-120	4/30/2013	1,1,1,2-Tetrachloroethane	<	1	ug/L
MW-121	4/30/2013	1,1,1,2-Tetrachloroethane	<	1	ug/L
MW-121	4/30/2013	1,1,1,2-Tetrachloroethane	<	1	ug/L
MW-122	4/30/2013	1,1,1,2-Tetrachloroethane	<	1	ug/L
MW-122	4/30/2013	1,1,1,2-Tetrachloroethane	<	1	ug/L
DC118	5/29/2013	1,1,1,2-Tetrachloroethane	<	1	ug/L
DC119	5/29/2013	1,1,1,2-Tetrachloroethane	<	1	ug/L
MW-8	5/29/2013	1,1,1,2-Tetrachloroethane	<	1	ug/L
MW-9	5/29/2013	1,1,1,2-Tetrachloroethane	<	1	ug/L
MW-10	5/30/2013	1,1,1,2-Tetrachloroethane	<	1	ug/L
MW-111	5/30/2013	1,1,1,2-Tetrachloroethane	<	1	ug/L
MW-114	5/30/2013	1,1,1,2-Tetrachloroethane	<	1	ug/L
MW-116	5/30/2013	1,1,1,2-Tetrachloroethane	<	1	ug/L
MW-211	5/30/2013	1,1,1,2-Tetrachloroethane	<	1	ug/L
MW-113	7/16/2013	1,1,1,2-Tetrachloroethane	<	1	ug/L
MW-10	7/24/2013	1,1,1,2-Tetrachloroethane	<	1	ug/L
MW-120	7/24/2013	1,1,1,2-Tetrachloroethane	<	1	ug/L
MW-121	7/24/2013	1,1,1,2-Tetrachloroethane	<	1	ug/L
MW-121	7/24/2013	1,1,1,2-Tetrachloroethane	<	1	ug/L
MW-122	7/24/2013	1,1,1,2-Tetrachloroethane	<	1	ug/L
MW-122	7/24/2013	1,1,1,2-Tetrachloroethane	<	1	ug/L
MW-8	7/24/2013	1,1,1,2-Tetrachloroethane	<	1	ug/L
MW-111	9/4/2013	1,1,1,2-Tetrachloroethane	<	1	ug/L
MW-114	9/4/2013	1,1,1,2-Tetrachloroethane	<	1	ug/L
MW-116	9/4/2013	1,1,1,2-Tetrachloroethane	<	1	ug/L
MW-211	9/4/2013	1,1,1,2-Tetrachloroethane	<	1	ug/L
MW-8	9/4/2013	1,1,1,2-Tetrachloroethane	<	1	ug/L
DC118	9/5/2013	1,1,1,2-Tetrachloroethane	<	1	ug/L
DC119	9/5/2013	1,1,1,2-Tetrachloroethane	<	1	ug/L
MW-10	9/5/2013	1,1,1,2-Tetrachloroethane	<	1	ug/L
MW-9	9/5/2013	1,1,1,2-Tetrachloroethane	<	1	ug/L
MW-120	11/19/2013	1,1,1,2-Tetrachloroethane	<	1	ug/L
MW-121	11/19/2013	1,1,1,2-Tetrachloroethane	<	1	ug/L
MW-121	11/19/2013	1,1,1,2-Tetrachloroethane	<	1	ug/L
MW-122	11/19/2013	1,1,1,2-Tetrachloroethane	<	1	ug/L

Attachment D
2007-2015 Water Quality Data
Louisville Landfill Capture Analysis
Merriam Junction Sands

Well ID	DateCollected	Parameter	Detect Code	Result	Unit
MW-122	11/19/2013	1,1,1,2-Tetrachloroethane	<	1	ug/L
DC118	11/26/2013	1,1,1,2-Tetrachloroethane	<	1	ug/L
DC119	11/26/2013	1,1,1,2-Tetrachloroethane	<	1	ug/L
MW-10	11/26/2013	1,1,1,2-Tetrachloroethane	<	1	ug/L
MW-111	11/26/2013	1,1,1,2-Tetrachloroethane	<	1	ug/L
MW-114	11/26/2013	1,1,1,2-Tetrachloroethane	<	1	ug/L
MW-116	11/26/2013	1,1,1,2-Tetrachloroethane	<	1	ug/L
MW-211	11/26/2013	1,1,1,2-Tetrachloroethane	<	1	ug/L
MW-8	11/26/2013	1,1,1,2-Tetrachloroethane	<	1	ug/L
MW-9	11/26/2013	1,1,1,2-Tetrachloroethane	<	1	ug/L
MW-120	4/24/2014	1,1,1,2-Tetrachloroethane	<	1	ug/L
MW-121	4/24/2014	1,1,1,2-Tetrachloroethane	<	1	ug/L
MW-122	4/24/2014	1,1,1,2-Tetrachloroethane	<	1	ug/L
MW-122	4/24/2014	1,1,1,2-Tetrachloroethane	<	1	ug/L
MW-10	7/11/2014	1,1,1,2-Tetrachloroethane	<	1	ug/L
MW-120	7/11/2014	1,1,1,2-Tetrachloroethane	<	1	ug/L
MW-121	7/11/2014	1,1,1,2-Tetrachloroethane	<	1	ug/L
MW-122	7/11/2014	1,1,1,2-Tetrachloroethane	<	1	ug/L
MW-8	7/11/2014	1,1,1,2-Tetrachloroethane	<	1	ug/L
DC118	9/24/2014	1,1,1,2-Tetrachloroethane	<	1	ug/L
DC119	9/24/2014	1,1,1,2-Tetrachloroethane	<	1	ug/L
MW-10	9/24/2014	1,1,1,2-Tetrachloroethane	<	1	ug/L
MW-114	9/24/2014	1,1,1,2-Tetrachloroethane	<	1	ug/L
MW-116	9/24/2014	1,1,1,2-Tetrachloroethane	<	1	ug/L
MW-9	9/24/2014	1,1,1,2-Tetrachloroethane	<	1	ug/L
MW-111	9/25/2014	1,1,1,2-Tetrachloroethane	<	1	ug/L
MW-211	9/25/2014	1,1,1,2-Tetrachloroethane	<	1	ug/L
MW-8	9/25/2014	1,1,1,2-Tetrachloroethane	<	1	ug/L
MW-120	11/17/2014	1,1,1,2-Tetrachloroethane	<	1	ug/L
MW-121	11/17/2014	1,1,1,2-Tetrachloroethane	<	1	ug/L
MW-122	11/17/2014	1,1,1,2-Tetrachloroethane	<	1	ug/L
MW-120	5/8/2015	1,1,1,2-Tetrachloroethane	<	1	ug/L
MW-121	5/8/2015	1,1,1,2-Tetrachloroethane	<	1	ug/L
MW-122	5/8/2015	1,1,1,2-Tetrachloroethane	<	1	ug/L
DC118	6/17/2015	1,1,1,2-Tetrachloroethane	<	0.5	ug/L
DC119	6/17/2015	1,1,1,2-Tetrachloroethane	<	0.5	ug/L
MW-111	6/17/2015	1,1,1,2-Tetrachloroethane	<	0.5	ug/L
MW-114	6/17/2015	1,1,1,2-Tetrachloroethane	<	0.5	ug/L
MW-116	6/17/2015	1,1,1,2-Tetrachloroethane	<	0.5	ug/L
MW-211	6/17/2015	1,1,1,2-Tetrachloroethane	<	0.5	ug/L
MW-9	6/17/2015	1,1,1,2-Tetrachloroethane	<	0.5	ug/L
MW-10	6/18/2015	1,1,1,2-Tetrachloroethane	<	0.5	ug/L
MW-113	6/18/2015	1,1,1,2-Tetrachloroethane	<	0.5	ug/L
MW-213	6/18/2015	1,1,1,2-Tetrachloroethane	<	0.5	ug/L
MW-8	6/18/2015	1,1,1,2-Tetrachloroethane	<	0.5	ug/L
MW-10	7/30/2015	1,1,1,2-Tetrachloroethane	<	1	ug/L
MW-120	7/30/2015	1,1,1,2-Tetrachloroethane	<	1	ug/L
MW-121	7/30/2015	1,1,1,2-Tetrachloroethane	<	1	ug/L
MW-122	7/30/2015	1,1,1,2-Tetrachloroethane	<	1	ug/L
MW-8	7/30/2015	1,1,1,2-Tetrachloroethane	<	1	ug/L
MW-121	11/16/2015	1,1,1,2-Tetrachloroethane	<	1	ug/L
MW-122	11/16/2015	1,1,1,2-Tetrachloroethane	<	1	ug/L

Attachment D
2007-2015 Water Quality Data
Louisville Landfill Capture Analysis
Merriam Junction Sands

Well ID	DateCollected	Parameter	Detect Code	Result	Unit
MW-10	3/27/2007	1,1,1-Trichloroethane	<	1	ug/L
MW-111	3/27/2007	1,1,1-Trichloroethane	<	1	ug/L
MW-114	3/27/2007	1,1,1-Trichloroethane		0.54	ug/L
MW-115	3/27/2007	1,1,1-Trichloroethane	<	1	ug/L
MW-116	3/27/2007	1,1,1-Trichloroethane		1	ug/L
MW-211	3/27/2007	1,1,1-Trichloroethane	<	1	ug/L
MW-8	3/27/2007	1,1,1-Trichloroethane	<	1	ug/L
DC117	3/28/2007	1,1,1-Trichloroethane	<	1	ug/L
DC117	3/28/2007	1,1,1-Trichloroethane		9.4	ug/L
DC118	3/28/2007	1,1,1-Trichloroethane	<	1	ug/L
DC119	3/28/2007	1,1,1-Trichloroethane	<	1	ug/L
MW-9	3/28/2007	1,1,1-Trichloroethane	<	1	ug/L
DC117	9/17/2007	1,1,1-Trichloroethane	<	1	ug/L
DC118	9/17/2007	1,1,1-Trichloroethane	<	1	ug/L
DC119	9/17/2007	1,1,1-Trichloroethane	<	1	ug/L
MW-111	9/17/2007	1,1,1-Trichloroethane	<	1	ug/L
MW-114	9/17/2007	1,1,1-Trichloroethane	<	1	ug/L
MW-116	9/17/2007	1,1,1-Trichloroethane	<	1	ug/L
MW-211	9/17/2007	1,1,1-Trichloroethane	<	1	ug/L
MW-9	9/17/2007	1,1,1-Trichloroethane	<	1	ug/L
MW-10	9/18/2007	1,1,1-Trichloroethane	<	1	ug/L
MW-8	9/18/2007	1,1,1-Trichloroethane	<	1	ug/L
DC117	12/11/2007	1,1,1-Trichloroethane	<	1	ug/L
DC118	12/11/2007	1,1,1-Trichloroethane	<	1	ug/L
DC119	12/11/2007	1,1,1-Trichloroethane	<	1	ug/L
MW-10	12/11/2007	1,1,1-Trichloroethane	<	1	ug/L
MW-111	12/11/2007	1,1,1-Trichloroethane	<	1	ug/L
MW-114	12/11/2007	1,1,1-Trichloroethane	<	1	ug/L
MW-116	12/11/2007	1,1,1-Trichloroethane	<	1	ug/L
MW-120	12/11/2007	1,1,1-Trichloroethane	<	0.5	ug/L
MW-121	12/11/2007	1,1,1-Trichloroethane	<	0.5	ug/L
MW-122	12/11/2007	1,1,1-Trichloroethane	<	0.5	ug/L
MW-211	12/11/2007	1,1,1-Trichloroethane	<	1	ug/L
MW-8	12/11/2007	1,1,1-Trichloroethane	<	1	ug/L
MW-9	12/11/2007	1,1,1-Trichloroethane	<	1	ug/L
DC117	4/30/2008	1,1,1-Trichloroethane	<	1	ug/L
DC119	4/30/2008	1,1,1-Trichloroethane	<	1	ug/L
MW-111	4/30/2008	1,1,1-Trichloroethane	<	1	ug/L
MW-114	4/30/2008	1,1,1-Trichloroethane	<	1	ug/L
MW-116	4/30/2008	1,1,1-Trichloroethane	<	1	ug/L
MW-211	4/30/2008	1,1,1-Trichloroethane	<	1	ug/L
MW-9	4/30/2008	1,1,1-Trichloroethane	<	1	ug/L
MW-10	5/1/2008	1,1,1-Trichloroethane	<	1	ug/L
MW-120	5/1/2008	1,1,1-Trichloroethane	<	0.5	ug/L
MW-121	5/1/2008	1,1,1-Trichloroethane	<	0.5	ug/L
MW-122	5/1/2008	1,1,1-Trichloroethane	<	0.5	ug/L
MW-8	5/1/2008	1,1,1-Trichloroethane	<	1	ug/L
DC117	9/10/2008	1,1,1-Trichloroethane	<	1	ug/L
DC118	9/10/2008	1,1,1-Trichloroethane	<	1	ug/L
DC119	9/10/2008	1,1,1-Trichloroethane	<	1	ug/L
MW-116	9/10/2008	1,1,1-Trichloroethane	<	1	ug/L
MW-9	9/10/2008	1,1,1-Trichloroethane	<	1	ug/L

Attachment D
2007-2015 Water Quality Data
Louisville Landfill Capture Analysis
Merriam Junction Sands

Well ID	DateCollected	Parameter	Detect Code	Result	Unit
MW-111	9/11/2008	1,1,1-Trichloroethane	<	1	ug/L
MW-114	9/11/2008	1,1,1-Trichloroethane	<	1	ug/L
MW-211	9/11/2008	1,1,1-Trichloroethane	<	1	ug/L
DC117	12/16/2008	1,1,1-Trichloroethane	<	1	ug/L
DC118	12/16/2008	1,1,1-Trichloroethane	<	1	ug/L
DC119	12/16/2008	1,1,1-Trichloroethane	<	1	ug/L
MW-10	12/16/2008	1,1,1-Trichloroethane	<	1	ug/L
MW-111	12/16/2008	1,1,1-Trichloroethane	<	1	ug/L
MW-114	12/16/2008	1,1,1-Trichloroethane	<	1	ug/L
MW-116	12/16/2008	1,1,1-Trichloroethane	<	1	ug/L
MW-211	12/16/2008	1,1,1-Trichloroethane	<	1	ug/L
MW-8	12/16/2008	1,1,1-Trichloroethane	<	1	ug/L
MW-9	12/16/2008	1,1,1-Trichloroethane	<	1	ug/L
DC117	4/27/2009	1,1,1-Trichloroethane	<	1	ug/L
DC118	4/27/2009	1,1,1-Trichloroethane	<	1	ug/L
DC119	4/27/2009	1,1,1-Trichloroethane	<	1	ug/L
MW-10	4/27/2009	1,1,1-Trichloroethane	<	1	ug/L
MW-111	4/27/2009	1,1,1-Trichloroethane	<	1	ug/L
MW-114	4/27/2009	1,1,1-Trichloroethane	<	1	ug/L
MW-116	4/27/2009	1,1,1-Trichloroethane	<	1	ug/L
MW-211	4/27/2009	1,1,1-Trichloroethane	<	1	ug/L
MW-8	4/27/2009	1,1,1-Trichloroethane	<	1	ug/L
MW-9	4/27/2009	1,1,1-Trichloroethane	<	1	ug/L
MW-120	4/28/2009	1,1,1-Trichloroethane	<	0.5	ug/L
MW-121	4/28/2009	1,1,1-Trichloroethane	<	0.5	ug/L
MW-122	4/28/2009	1,1,1-Trichloroethane	<	0.5	ug/L
MW-10	9/2/2009	1,1,1-Trichloroethane	<	0.5	ug/L
MW-120	9/2/2009	1,1,1-Trichloroethane	<	0.5	ug/L
MW-121	9/2/2009	1,1,1-Trichloroethane	<	0.5	ug/L
MW-122	9/2/2009	1,1,1-Trichloroethane	<	0.5	ug/L
MW-8	9/2/2009	1,1,1-Trichloroethane	<	0.5	ug/L
DC117	12/14/2009	1,1,1-Trichloroethane	<	1	ug/L
DC118	12/14/2009	1,1,1-Trichloroethane	<	1	ug/L
DC119	12/14/2009	1,1,1-Trichloroethane	<	1	ug/L
MW-10	12/14/2009	1,1,1-Trichloroethane	<	1	ug/L
MW-111	12/14/2009	1,1,1-Trichloroethane	<	1	ug/L
MW-114	12/14/2009	1,1,1-Trichloroethane	<	1	ug/L
MW-116	12/14/2009	1,1,1-Trichloroethane	<	1	ug/L
MW-211	12/14/2009	1,1,1-Trichloroethane	<	1	ug/L
MW-9	12/14/2009	1,1,1-Trichloroethane	<	1	ug/L
MW-120	12/15/2009	1,1,1-Trichloroethane	<	0.5	ug/L
MW-121	12/15/2009	1,1,1-Trichloroethane	<	0.5	ug/L
MW-122	12/15/2009	1,1,1-Trichloroethane	<	0.5	ug/L
DC117	5/10/2010	1,1,1-Trichloroethane	<	1	ug/L
DC118	5/10/2010	1,1,1-Trichloroethane	<	1	ug/L
DC119	5/10/2010	1,1,1-Trichloroethane	<	1	ug/L
MW-10	5/10/2010	1,1,1-Trichloroethane	<	1	ug/L
MW-111	5/10/2010	1,1,1-Trichloroethane	<	1	ug/L
MW-111	5/10/2010	1,1,1-Trichloroethane	<	1	ug/L
MW-114	5/10/2010	1,1,1-Trichloroethane	<	1	ug/L
MW-116	5/10/2010	1,1,1-Trichloroethane	<	1	ug/L
MW-116	5/10/2010	1,1,1-Trichloroethane	<	1	ug/L

Attachment D
2007-2015 Water Quality Data
Louisville Landfill Capture Analysis
Merriam Junction Sands

Well ID	DateCollected	Parameter	Detect Code	Result	Unit
MW-211	5/10/2010	1,1,1-Trichloroethane	<	1	ug/L
MW-9	5/10/2010	1,1,1-Trichloroethane	<	1	ug/L
MW-120	5/12/2010	1,1,1-Trichloroethane	<	0.5	ug/L
MW-121	5/12/2010	1,1,1-Trichloroethane	<	0.5	ug/L
MW-122	5/12/2010	1,1,1-Trichloroethane	<	0.5	ug/L
DC117	11/17/2010	1,1,1-Trichloroethane	<	1	ug/L
DC118	11/17/2010	1,1,1-Trichloroethane	<	1	ug/L
DC119	11/17/2010	1,1,1-Trichloroethane	<	1	ug/L
MW-111	11/17/2010	1,1,1-Trichloroethane	<	1	ug/L
MW-114	11/17/2010	1,1,1-Trichloroethane	<	1	ug/L
MW-116	11/17/2010	1,1,1-Trichloroethane	<	1	ug/L
MW-211	11/17/2010	1,1,1-Trichloroethane	<	1	ug/L
MW-9	11/17/2010	1,1,1-Trichloroethane	<	1	ug/L
MW-10	11/18/2010	1,1,1-Trichloroethane	<	1	ug/L
MW-120	11/18/2010	1,1,1-Trichloroethane	<	0.5	ug/L
MW-121	11/18/2010	1,1,1-Trichloroethane	<	0.5	ug/L
MW-122	11/18/2010	1,1,1-Trichloroethane	<	0.5	ug/L
MW-8	11/18/2010	1,1,1-Trichloroethane	<	1	ug/L
MW-120	4/21/2011	1,1,1-Trichloroethane	<	1	ug/L
MW-121	4/21/2011	1,1,1-Trichloroethane	<	1	ug/L
MW-122	4/21/2011	1,1,1-Trichloroethane	<	1	ug/L
MW-111	4/27/2011	1,1,1-Trichloroethane	<	1	ug/L
MW-114	4/27/2011	1,1,1-Trichloroethane	<	1	ug/L
MW-116	4/27/2011	1,1,1-Trichloroethane	<	1	ug/L
MW-211	4/27/2011	1,1,1-Trichloroethane	<	1	ug/L
DC117	4/28/2011	1,1,1-Trichloroethane	<	1	ug/L
DC118	4/28/2011	1,1,1-Trichloroethane	<	1	ug/L
DC119	4/28/2011	1,1,1-Trichloroethane	<	1	ug/L
MW-10	4/28/2011	1,1,1-Trichloroethane	<	1	ug/L
MW-8	4/28/2011	1,1,1-Trichloroethane	<	1	ug/L
MW-9	4/28/2011	1,1,1-Trichloroethane	<	1	ug/L
MW-10	7/26/2011	1,1,1-Trichloroethane	<	1	ug/L
MW-120	7/26/2011	1,1,1-Trichloroethane	<	1	ug/L
MW-121	7/26/2011	1,1,1-Trichloroethane	<	1	ug/L
MW-121	7/26/2011	1,1,1-Trichloroethane	<	1	ug/L
MW-122	7/26/2011	1,1,1-Trichloroethane	<	1	ug/L
MW-122	7/26/2011	1,1,1-Trichloroethane	<	1	ug/L
MW-8	7/26/2011	1,1,1-Trichloroethane	<	1	ug/L
DC117	9/26/2011	1,1,1-Trichloroethane	<	1	ug/L
DC118	9/26/2011	1,1,1-Trichloroethane	<	1	ug/L
DC119	9/26/2011	1,1,1-Trichloroethane	<	1	ug/L
MW-10	9/26/2011	1,1,1-Trichloroethane	<	1	ug/L
MW-8	9/26/2011	1,1,1-Trichloroethane	<	1	ug/L
MW-9	9/26/2011	1,1,1-Trichloroethane	<	1	ug/L
MW-111	9/27/2011	1,1,1-Trichloroethane	<	1	ug/L
MW-114	9/27/2011	1,1,1-Trichloroethane	<	1	ug/L
MW-116	9/27/2011	1,1,1-Trichloroethane	<	1	ug/L
MW-211	9/27/2011	1,1,1-Trichloroethane	<	1	ug/L
MW-120	11/18/2011	1,1,1-Trichloroethane	<	1	ug/L
MW-121	11/28/2011	1,1,1-Trichloroethane	<	1	ug/L
MW-121	11/28/2011	1,1,1-Trichloroethane	<	1	ug/L
MW-122	11/28/2011	1,1,1-Trichloroethane	<	1	ug/L

Attachment D
2007-2015 Water Quality Data
Louisville Landfill Capture Analysis
Merriam Junction Sands

Well ID	DateCollected	Parameter	Detect Code	Result	Unit
MW-122	11/28/2011	1,1,1-Trichloroethane	<	1	ug/L
MW-120	4/3/2012	1,1,1-Trichloroethane	<	1	ug/L
MW-121	4/3/2012	1,1,1-Trichloroethane	<	1	ug/L
MW-121	4/3/2012	1,1,1-Trichloroethane	<	1	ug/L
MW-122	4/3/2012	1,1,1-Trichloroethane	<	1	ug/L
MW-122	4/3/2012	1,1,1-Trichloroethane	<	1	ug/L
MW-10	7/26/2012	1,1,1-Trichloroethane	<	1	ug/L
MW-120	7/26/2012	1,1,1-Trichloroethane	<	1	ug/L
MW-121	7/26/2012	1,1,1-Trichloroethane	<	1	ug/L
MW-121	7/26/2012	1,1,1-Trichloroethane	<	1	ug/L
MW-122	7/26/2012	1,1,1-Trichloroethane	<	1	ug/L
MW-122	7/26/2012	1,1,1-Trichloroethane	<	1	ug/L
MW-8	7/26/2012	1,1,1-Trichloroethane	<	1	ug/L
MW-120	10/31/2012	1,1,1-Trichloroethane	<	1	ug/L
MW-121	10/31/2012	1,1,1-Trichloroethane	<	1	ug/L
MW-121	10/31/2012	1,1,1-Trichloroethane	<	1	ug/L
MW-122	10/31/2012	1,1,1-Trichloroethane	<	1	ug/L
MW-122	10/31/2012	1,1,1-Trichloroethane	<	1	ug/L
MW-120	4/30/2013	1,1,1-Trichloroethane	<	1	ug/L
MW-121	4/30/2013	1,1,1-Trichloroethane	<	1	ug/L
MW-121	4/30/2013	1,1,1-Trichloroethane	<	1	ug/L
MW-122	4/30/2013	1,1,1-Trichloroethane	<	1	ug/L
MW-122	4/30/2013	1,1,1-Trichloroethane	<	1	ug/L
DC118	5/29/2013	1,1,1-Trichloroethane	<	1	ug/L
DC119	5/29/2013	1,1,1-Trichloroethane	<	1	ug/L
MW-8	5/29/2013	1,1,1-Trichloroethane	<	1	ug/L
MW-9	5/29/2013	1,1,1-Trichloroethane	<	1	ug/L
MW-10	5/30/2013	1,1,1-Trichloroethane	<	1	ug/L
MW-111	5/30/2013	1,1,1-Trichloroethane	<	1	ug/L
MW-114	5/30/2013	1,1,1-Trichloroethane	<	1	ug/L
MW-116	5/30/2013	1,1,1-Trichloroethane	<	1	ug/L
MW-211	5/30/2013	1,1,1-Trichloroethane	<	1	ug/L
MW-113	7/16/2013	1,1,1-Trichloroethane	<	1	ug/L
MW-10	7/24/2013	1,1,1-Trichloroethane	<	1	ug/L
MW-120	7/24/2013	1,1,1-Trichloroethane	<	1	ug/L
MW-121	7/24/2013	1,1,1-Trichloroethane	<	1	ug/L
MW-121	7/24/2013	1,1,1-Trichloroethane	<	1	ug/L
MW-122	7/24/2013	1,1,1-Trichloroethane	<	1	ug/L
MW-122	7/24/2013	1,1,1-Trichloroethane	<	1	ug/L
MW-8	7/24/2013	1,1,1-Trichloroethane	<	1	ug/L
MW-111	9/4/2013	1,1,1-Trichloroethane	<	1	ug/L
MW-114	9/4/2013	1,1,1-Trichloroethane	<	1	ug/L
MW-116	9/4/2013	1,1,1-Trichloroethane	<	1	ug/L
MW-211	9/4/2013	1,1,1-Trichloroethane	<	1	ug/L
MW-8	9/4/2013	1,1,1-Trichloroethane	<	1	ug/L
DC118	9/5/2013	1,1,1-Trichloroethane	<	1	ug/L
DC119	9/5/2013	1,1,1-Trichloroethane	<	1	ug/L
MW-10	9/5/2013	1,1,1-Trichloroethane	<	1	ug/L
MW-9	9/5/2013	1,1,1-Trichloroethane	<	1	ug/L
MW-120	11/19/2013	1,1,1-Trichloroethane	<	1	ug/L
MW-121	11/19/2013	1,1,1-Trichloroethane	<	1	ug/L
MW-121	11/19/2013	1,1,1-Trichloroethane	<	1	ug/L

Attachment D
2007-2015 Water Quality Data
Louisville Landfill Capture Analysis
Merriam Junction Sands

Well ID	DateCollected	Parameter	Detect Code	Result	Unit
MW-122	11/19/2013	1,1,1-Trichloroethane	<	1	ug/L
MW-122	11/19/2013	1,1,1-Trichloroethane	<	1	ug/L
DC118	11/26/2013	1,1,1-Trichloroethane	<	1	ug/L
DC119	11/26/2013	1,1,1-Trichloroethane	<	1	ug/L
MW-10	11/26/2013	1,1,1-Trichloroethane	<	1	ug/L
MW-111	11/26/2013	1,1,1-Trichloroethane	<	1	ug/L
MW-114	11/26/2013	1,1,1-Trichloroethane	<	1	ug/L
MW-116	11/26/2013	1,1,1-Trichloroethane	<	1	ug/L
MW-211	11/26/2013	1,1,1-Trichloroethane	<	1	ug/L
MW-8	11/26/2013	1,1,1-Trichloroethane	<	1	ug/L
MW-9	11/26/2013	1,1,1-Trichloroethane	<	1	ug/L
MW-120	4/24/2014	1,1,1-Trichloroethane	<	1	ug/L
MW-121	4/24/2014	1,1,1-Trichloroethane	<	1	ug/L
MW-122	4/24/2014	1,1,1-Trichloroethane	<	1	ug/L
MW-122	4/24/2014	1,1,1-Trichloroethane	<	1	ug/L
MW-10	7/11/2014	1,1,1-Trichloroethane	<	1	ug/L
MW-120	7/11/2014	1,1,1-Trichloroethane	<	1	ug/L
MW-121	7/11/2014	1,1,1-Trichloroethane	<	1	ug/L
MW-122	7/11/2014	1,1,1-Trichloroethane	<	1	ug/L
MW-8	7/11/2014	1,1,1-Trichloroethane	<	1	ug/L
DC118	9/24/2014	1,1,1-Trichloroethane	<	1	ug/L
DC119	9/24/2014	1,1,1-Trichloroethane	<	1	ug/L
MW-10	9/24/2014	1,1,1-Trichloroethane	<	1	ug/L
MW-114	9/24/2014	1,1,1-Trichloroethane	<	1	ug/L
MW-116	9/24/2014	1,1,1-Trichloroethane	<	1	ug/L
MW-9	9/24/2014	1,1,1-Trichloroethane	<	1	ug/L
MW-111	9/25/2014	1,1,1-Trichloroethane	<	1	ug/L
MW-211	9/25/2014	1,1,1-Trichloroethane	<	1	ug/L
MW-8	9/25/2014	1,1,1-Trichloroethane	<	1	ug/L
MW-120	11/17/2014	1,1,1-Trichloroethane	<	1	ug/L
MW-121	11/17/2014	1,1,1-Trichloroethane	<	1	ug/L
MW-122	11/17/2014	1,1,1-Trichloroethane	<	1	ug/L
MW-120	5/8/2015	1,1,1-Trichloroethane	<	1	ug/L
MW-121	5/8/2015	1,1,1-Trichloroethane	<	1	ug/L
MW-122	5/8/2015	1,1,1-Trichloroethane	<	1	ug/L
DC118	6/17/2015	1,1,1-Trichloroethane	<	0.5	ug/L
DC119	6/17/2015	1,1,1-Trichloroethane	<	0.5	ug/L
MW-111	6/17/2015	1,1,1-Trichloroethane	<	0.5	ug/L
MW-114	6/17/2015	1,1,1-Trichloroethane	<	0.5	ug/L
MW-116	6/17/2015	1,1,1-Trichloroethane	<	0.5	ug/L
MW-211	6/17/2015	1,1,1-Trichloroethane	<	0.5	ug/L
MW-9	6/17/2015	1,1,1-Trichloroethane	<	0.5	ug/L
MW-10	6/18/2015	1,1,1-Trichloroethane	<	0.5	ug/L
MW-113	6/18/2015	1,1,1-Trichloroethane	<	0.5	ug/L
MW-213	6/18/2015	1,1,1-Trichloroethane	<	0.5	ug/L
MW-8	6/18/2015	1,1,1-Trichloroethane	<	0.5	ug/L
MW-10	7/30/2015	1,1,1-Trichloroethane	<	1	ug/L
MW-120	7/30/2015	1,1,1-Trichloroethane	<	1	ug/L
MW-121	7/30/2015	1,1,1-Trichloroethane	<	1	ug/L
MW-122	7/30/2015	1,1,1-Trichloroethane	<	1	ug/L
MW-8	7/30/2015	1,1,1-Trichloroethane	<	1	ug/L
MW-121	11/16/2015	1,1,1-Trichloroethane	<	1	ug/L

Attachment D
2007-2015 Water Quality Data
Louisville Landfill Capture Analysis
Merriam Junction Sands

Well ID	DateCollected	Parameter	Detect Code	Result	Unit
MW-122	11/16/2015	1,1,1-Trichloroethane	<	1	ug/L
MW-10	3/27/2007	1,1,2,2-Tetrachloroethane	<	1	ug/L
MW-111	3/27/2007	1,1,2,2-Tetrachloroethane	<	1	ug/L
MW-114	3/27/2007	1,1,2,2-Tetrachloroethane	<	1	ug/L
MW-115	3/27/2007	1,1,2,2-Tetrachloroethane	<	1	ug/L
MW-116	3/27/2007	1,1,2,2-Tetrachloroethane	<	1	ug/L
MW-211	3/27/2007	1,1,2,2-Tetrachloroethane	<	1	ug/L
MW-8	3/27/2007	1,1,2,2-Tetrachloroethane	<	1	ug/L
DC117	3/28/2007	1,1,2,2-Tetrachloroethane	<	1	ug/L
DC118	3/28/2007	1,1,2,2-Tetrachloroethane	<	1	ug/L
DC119	3/28/2007	1,1,2,2-Tetrachloroethane	<	1	ug/L
MW-9	3/28/2007	1,1,2,2-Tetrachloroethane	<	1	ug/L
DC117	9/17/2007	1,1,2,2-Tetrachloroethane	<	1	ug/L
DC118	9/17/2007	1,1,2,2-Tetrachloroethane	<	1	ug/L
DC119	9/17/2007	1,1,2,2-Tetrachloroethane	<	1	ug/L
MW-111	9/17/2007	1,1,2,2-Tetrachloroethane	<	1	ug/L
MW-114	9/17/2007	1,1,2,2-Tetrachloroethane	<	1	ug/L
MW-116	9/17/2007	1,1,2,2-Tetrachloroethane	<	1	ug/L
MW-211	9/17/2007	1,1,2,2-Tetrachloroethane	<	1	ug/L
MW-9	9/17/2007	1,1,2,2-Tetrachloroethane	<	1	ug/L
MW-10	9/18/2007	1,1,2,2-Tetrachloroethane	<	1	ug/L
MW-8	9/18/2007	1,1,2,2-Tetrachloroethane	<	1	ug/L
DC117	12/11/2007	1,1,2,2-Tetrachloroethane	<	1	ug/L
DC118	12/11/2007	1,1,2,2-Tetrachloroethane	<	1	ug/L
DC119	12/11/2007	1,1,2,2-Tetrachloroethane	<	1	ug/L
MW-10	12/11/2007	1,1,2,2-Tetrachloroethane	<	1	ug/L
MW-111	12/11/2007	1,1,2,2-Tetrachloroethane	<	1	ug/L
MW-114	12/11/2007	1,1,2,2-Tetrachloroethane	<	1	ug/L
MW-116	12/11/2007	1,1,2,2-Tetrachloroethane	<	1	ug/L
MW-120	12/11/2007	1,1,2,2-Tetrachloroethane	<	0.5	ug/L
MW-121	12/11/2007	1,1,2,2-Tetrachloroethane	<	0.5	ug/L
MW-122	12/11/2007	1,1,2,2-Tetrachloroethane	<	0.5	ug/L
MW-211	12/11/2007	1,1,2,2-Tetrachloroethane	<	1	ug/L
MW-8	12/11/2007	1,1,2,2-Tetrachloroethane	<	1	ug/L
MW-9	12/11/2007	1,1,2,2-Tetrachloroethane	<	1	ug/L
DC117	4/30/2008	1,1,2,2-Tetrachloroethane	<	1	ug/L
DC119	4/30/2008	1,1,2,2-Tetrachloroethane	<	1	ug/L
MW-111	4/30/2008	1,1,2,2-Tetrachloroethane	<	1	ug/L
MW-114	4/30/2008	1,1,2,2-Tetrachloroethane	<	1	ug/L
MW-116	4/30/2008	1,1,2,2-Tetrachloroethane	<	1	ug/L
MW-211	4/30/2008	1,1,2,2-Tetrachloroethane	<	1	ug/L
MW-9	4/30/2008	1,1,2,2-Tetrachloroethane	<	1	ug/L
MW-10	5/1/2008	1,1,2,2-Tetrachloroethane	<	1	ug/L
MW-120	5/1/2008	1,1,2,2-Tetrachloroethane	<	0.5	ug/L
MW-121	5/1/2008	1,1,2,2-Tetrachloroethane	<	0.5	ug/L
MW-122	5/1/2008	1,1,2,2-Tetrachloroethane	<	0.5	ug/L
MW-8	5/1/2008	1,1,2,2-Tetrachloroethane	<	1	ug/L
DC117	9/10/2008	1,1,2,2-Tetrachloroethane	<	1	ug/L
DC118	9/10/2008	1,1,2,2-Tetrachloroethane	<	1	ug/L
DC119	9/10/2008	1,1,2,2-Tetrachloroethane	<	1	ug/L
MW-116	9/10/2008	1,1,2,2-Tetrachloroethane	<	1	ug/L
MW-9	9/10/2008	1,1,2,2-Tetrachloroethane	<	1	ug/L

Attachment D
2007-2015 Water Quality Data
Louisville Landfill Capture Analysis
Merriam Junction Sands

Well ID	DateCollected	Parameter	Detect Code	Result	Unit
MW-111	9/11/2008	1,1,2,2-Tetrachloroethane	<	1	ug/L
MW-114	9/11/2008	1,1,2,2-Tetrachloroethane	<	1	ug/L
MW-211	9/11/2008	1,1,2,2-Tetrachloroethane	<	1	ug/L
DC117	12/16/2008	1,1,2,2-Tetrachloroethane	<	1	ug/L
DC118	12/16/2008	1,1,2,2-Tetrachloroethane	<	1	ug/L
DC119	12/16/2008	1,1,2,2-Tetrachloroethane	<	1	ug/L
MW-10	12/16/2008	1,1,2,2-Tetrachloroethane	<	1	ug/L
MW-111	12/16/2008	1,1,2,2-Tetrachloroethane	<	1	ug/L
MW-114	12/16/2008	1,1,2,2-Tetrachloroethane	<	1	ug/L
MW-116	12/16/2008	1,1,2,2-Tetrachloroethane	<	1	ug/L
MW-211	12/16/2008	1,1,2,2-Tetrachloroethane	<	1	ug/L
MW-8	12/16/2008	1,1,2,2-Tetrachloroethane	<	1	ug/L
MW-9	12/16/2008	1,1,2,2-Tetrachloroethane	<	1	ug/L
DC117	4/27/2009	1,1,2,2-Tetrachloroethane	<	1	ug/L
DC118	4/27/2009	1,1,2,2-Tetrachloroethane	<	1	ug/L
DC119	4/27/2009	1,1,2,2-Tetrachloroethane	<	1	ug/L
MW-10	4/27/2009	1,1,2,2-Tetrachloroethane	<	1	ug/L
MW-111	4/27/2009	1,1,2,2-Tetrachloroethane	<	1	ug/L
MW-114	4/27/2009	1,1,2,2-Tetrachloroethane	<	1	ug/L
MW-116	4/27/2009	1,1,2,2-Tetrachloroethane	<	1	ug/L
MW-211	4/27/2009	1,1,2,2-Tetrachloroethane	<	1	ug/L
MW-8	4/27/2009	1,1,2,2-Tetrachloroethane	<	1	ug/L
MW-9	4/27/2009	1,1,2,2-Tetrachloroethane	<	1	ug/L
MW-120	4/28/2009	1,1,2,2-Tetrachloroethane	<	0.5	ug/L
MW-121	4/28/2009	1,1,2,2-Tetrachloroethane	<	0.5	ug/L
MW-122	4/28/2009	1,1,2,2-Tetrachloroethane	<	0.5	ug/L
MW-10	9/2/2009	1,1,2,2-Tetrachloroethane	<	0.5	ug/L
MW-120	9/2/2009	1,1,2,2-Tetrachloroethane	<	0.5	ug/L
MW-121	9/2/2009	1,1,2,2-Tetrachloroethane	<	0.5	ug/L
MW-122	9/2/2009	1,1,2,2-Tetrachloroethane	<	0.5	ug/L
MW-8	9/2/2009	1,1,2,2-Tetrachloroethane	<	0.5	ug/L
DC117	12/14/2009	1,1,2,2-Tetrachloroethane	<	1	ug/L
DC118	12/14/2009	1,1,2,2-Tetrachloroethane	<	1	ug/L
DC119	12/14/2009	1,1,2,2-Tetrachloroethane	<	1	ug/L
MW-10	12/14/2009	1,1,2,2-Tetrachloroethane	<	1	ug/L
MW-111	12/14/2009	1,1,2,2-Tetrachloroethane	<	1	ug/L
MW-114	12/14/2009	1,1,2,2-Tetrachloroethane	<	1	ug/L
MW-116	12/14/2009	1,1,2,2-Tetrachloroethane	<	1	ug/L
MW-211	12/14/2009	1,1,2,2-Tetrachloroethane	<	1	ug/L
MW-9	12/14/2009	1,1,2,2-Tetrachloroethane	<	1	ug/L
MW-120	12/15/2009	1,1,2,2-Tetrachloroethane	<	0.5	ug/L
MW-121	12/15/2009	1,1,2,2-Tetrachloroethane	<	0.5	ug/L
MW-122	12/15/2009	1,1,2,2-Tetrachloroethane	<	0.5	ug/L
DC117	5/10/2010	1,1,2,2-Tetrachloroethane	<	1	ug/L
DC118	5/10/2010	1,1,2,2-Tetrachloroethane	<	1	ug/L
DC119	5/10/2010	1,1,2,2-Tetrachloroethane	<	1	ug/L
MW-10	5/10/2010	1,1,2,2-Tetrachloroethane	<	1	ug/L
MW-111	5/10/2010	1,1,2,2-Tetrachloroethane	<	1	ug/L
MW-111	5/10/2010	1,1,2,2-Tetrachloroethane	<	1	ug/L
MW-114	5/10/2010	1,1,2,2-Tetrachloroethane	<	1	ug/L
MW-116	5/10/2010	1,1,2,2-Tetrachloroethane	<	1	ug/L
MW-116	5/10/2010	1,1,2,2-Tetrachloroethane	<	1	ug/L

Attachment D
2007-2015 Water Quality Data
Louisville Landfill Capture Analysis
Merriam Junction Sands

Well ID	DateCollected	Parameter	Detect Code	Result	Unit
MW-211	5/10/2010	1,1,2,2-Tetrachloroethane	<	1	ug/L
MW-9	5/10/2010	1,1,2,2-Tetrachloroethane	<	1	ug/L
MW-120	5/12/2010	1,1,2,2-Tetrachloroethane	<	0.5	ug/L
MW-121	5/12/2010	1,1,2,2-Tetrachloroethane	<	0.5	ug/L
MW-122	5/12/2010	1,1,2,2-Tetrachloroethane	<	0.5	ug/L
DC117	11/17/2010	1,1,2,2-Tetrachloroethane	<	1	ug/L
DC118	11/17/2010	1,1,2,2-Tetrachloroethane	<	1	ug/L
DC119	11/17/2010	1,1,2,2-Tetrachloroethane	<	1	ug/L
MW-111	11/17/2010	1,1,2,2-Tetrachloroethane	<	1	ug/L
MW-114	11/17/2010	1,1,2,2-Tetrachloroethane	<	1	ug/L
MW-116	11/17/2010	1,1,2,2-Tetrachloroethane	<	1	ug/L
MW-211	11/17/2010	1,1,2,2-Tetrachloroethane	<	1	ug/L
MW-9	11/17/2010	1,1,2,2-Tetrachloroethane	<	1	ug/L
MW-10	11/18/2010	1,1,2,2-Tetrachloroethane	<	1	ug/L
MW-120	11/18/2010	1,1,2,2-Tetrachloroethane	<	0.5	ug/L
MW-121	11/18/2010	1,1,2,2-Tetrachloroethane	<	0.5	ug/L
MW-122	11/18/2010	1,1,2,2-Tetrachloroethane	<	0.5	ug/L
MW-8	11/18/2010	1,1,2,2-Tetrachloroethane	<	1	ug/L
MW-120	4/21/2011	1,1,2,2-Tetrachloroethane	<	1	ug/L
MW-121	4/21/2011	1,1,2,2-Tetrachloroethane	<	1	ug/L
MW-122	4/21/2011	1,1,2,2-Tetrachloroethane	<	1	ug/L
MW-111	4/27/2011	1,1,2,2-Tetrachloroethane	<	1	ug/L
MW-114	4/27/2011	1,1,2,2-Tetrachloroethane	<	1	ug/L
MW-116	4/27/2011	1,1,2,2-Tetrachloroethane	<	1	ug/L
MW-211	4/27/2011	1,1,2,2-Tetrachloroethane	<	1	ug/L
DC117	4/28/2011	1,1,2,2-Tetrachloroethane	<	1	ug/L
DC118	4/28/2011	1,1,2,2-Tetrachloroethane	<	1	ug/L
DC119	4/28/2011	1,1,2,2-Tetrachloroethane	<	1	ug/L
MW-10	4/28/2011	1,1,2,2-Tetrachloroethane	<	1	ug/L
MW-8	4/28/2011	1,1,2,2-Tetrachloroethane	<	1	ug/L
MW-9	4/28/2011	1,1,2,2-Tetrachloroethane	<	1	ug/L
MW-10	7/26/2011	1,1,2,2-Tetrachloroethane	<	1	ug/L
MW-120	7/26/2011	1,1,2,2-Tetrachloroethane	<	1	ug/L
MW-121	7/26/2011	1,1,2,2-Tetrachloroethane	<	1	ug/L
MW-121	7/26/2011	1,1,2,2-Tetrachloroethane	<	1	ug/L
MW-122	7/26/2011	1,1,2,2-Tetrachloroethane	<	1	ug/L
MW-122	7/26/2011	1,1,2,2-Tetrachloroethane	<	1	ug/L
MW-8	7/26/2011	1,1,2,2-Tetrachloroethane	<	1	ug/L
DC117	9/26/2011	1,1,2,2-Tetrachloroethane	<	1	ug/L
DC118	9/26/2011	1,1,2,2-Tetrachloroethane	<	1	ug/L
DC119	9/26/2011	1,1,2,2-Tetrachloroethane	<	1	ug/L
MW-10	9/26/2011	1,1,2,2-Tetrachloroethane	<	1	ug/L
MW-8	9/26/2011	1,1,2,2-Tetrachloroethane	<	1	ug/L
MW-9	9/26/2011	1,1,2,2-Tetrachloroethane	<	1	ug/L
MW-111	9/27/2011	1,1,2,2-Tetrachloroethane	<	1	ug/L
MW-114	9/27/2011	1,1,2,2-Tetrachloroethane	<	1	ug/L
MW-116	9/27/2011	1,1,2,2-Tetrachloroethane	<	1	ug/L
MW-211	9/27/2011	1,1,2,2-Tetrachloroethane	<	1	ug/L
MW-120	11/18/2011	1,1,2,2-Tetrachloroethane	<	1	ug/L
MW-121	11/28/2011	1,1,2,2-Tetrachloroethane	<	1	ug/L
MW-121	11/28/2011	1,1,2,2-Tetrachloroethane	<	1	ug/L
MW-122	11/28/2011	1,1,2,2-Tetrachloroethane	<	1	ug/L

Attachment D
2007-2015 Water Quality Data
Louisville Landfill Capture Analysis
Merriam Junction Sands

Well ID	DateCollected	Parameter	Detect Code	Result	Unit
MW-122	11/28/2011	1,1,2,2-Tetrachloroethane	<	1	ug/L
MW-120	4/3/2012	1,1,2,2-Tetrachloroethane	<	1	ug/L
MW-121	4/3/2012	1,1,2,2-Tetrachloroethane	<	1	ug/L
MW-121	4/3/2012	1,1,2,2-Tetrachloroethane	<	1	ug/L
MW-122	4/3/2012	1,1,2,2-Tetrachloroethane	<	1	ug/L
MW-122	4/3/2012	1,1,2,2-Tetrachloroethane	<	1	ug/L
MW-10	7/26/2012	1,1,2,2-Tetrachloroethane	<	1	ug/L
MW-120	7/26/2012	1,1,2,2-Tetrachloroethane	<	1	ug/L
MW-121	7/26/2012	1,1,2,2-Tetrachloroethane	<	1	ug/L
MW-121	7/26/2012	1,1,2,2-Tetrachloroethane	<	1	ug/L
MW-122	7/26/2012	1,1,2,2-Tetrachloroethane	<	1	ug/L
MW-122	7/26/2012	1,1,2,2-Tetrachloroethane	<	1	ug/L
MW-8	7/26/2012	1,1,2,2-Tetrachloroethane	<	1	ug/L
MW-120	10/31/2012	1,1,2,2-Tetrachloroethane	<	1	ug/L
MW-121	10/31/2012	1,1,2,2-Tetrachloroethane	<	1	ug/L
MW-121	10/31/2012	1,1,2,2-Tetrachloroethane	<	1	ug/L
MW-122	10/31/2012	1,1,2,2-Tetrachloroethane	<	1	ug/L
MW-122	10/31/2012	1,1,2,2-Tetrachloroethane	<	1	ug/L
MW-120	4/30/2013	1,1,2,2-Tetrachloroethane	<	1	ug/L
MW-121	4/30/2013	1,1,2,2-Tetrachloroethane	<	1	ug/L
MW-121	4/30/2013	1,1,2,2-Tetrachloroethane	<	1	ug/L
MW-122	4/30/2013	1,1,2,2-Tetrachloroethane	<	1	ug/L
MW-122	4/30/2013	1,1,2,2-Tetrachloroethane	<	1	ug/L
DC118	5/29/2013	1,1,2,2-Tetrachloroethane	<	1	ug/L
DC119	5/29/2013	1,1,2,2-Tetrachloroethane	<	1	ug/L
MW-8	5/29/2013	1,1,2,2-Tetrachloroethane	<	1	ug/L
MW-9	5/29/2013	1,1,2,2-Tetrachloroethane	<	1	ug/L
MW-10	5/30/2013	1,1,2,2-Tetrachloroethane	<	1	ug/L
MW-111	5/30/2013	1,1,2,2-Tetrachloroethane	<	1	ug/L
MW-114	5/30/2013	1,1,2,2-Tetrachloroethane	<	1	ug/L
MW-116	5/30/2013	1,1,2,2-Tetrachloroethane	<	1	ug/L
MW-211	5/30/2013	1,1,2,2-Tetrachloroethane	<	1	ug/L
MW-113	7/16/2013	1,1,2,2-Tetrachloroethane	<	1	ug/L
MW-10	7/24/2013	1,1,2,2-Tetrachloroethane	<	1	ug/L
MW-120	7/24/2013	1,1,2,2-Tetrachloroethane	<	1	ug/L
MW-121	7/24/2013	1,1,2,2-Tetrachloroethane	<	1	ug/L
MW-121	7/24/2013	1,1,2,2-Tetrachloroethane	<	1	ug/L
MW-122	7/24/2013	1,1,2,2-Tetrachloroethane	<	1	ug/L
MW-122	7/24/2013	1,1,2,2-Tetrachloroethane	<	1	ug/L
MW-8	7/24/2013	1,1,2,2-Tetrachloroethane	<	1	ug/L
MW-111	9/4/2013	1,1,2,2-Tetrachloroethane	<	1	ug/L
MW-114	9/4/2013	1,1,2,2-Tetrachloroethane	<	1	ug/L
MW-116	9/4/2013	1,1,2,2-Tetrachloroethane	<	1	ug/L
MW-211	9/4/2013	1,1,2,2-Tetrachloroethane	<	1	ug/L
MW-8	9/4/2013	1,1,2,2-Tetrachloroethane	<	1	ug/L
DC118	9/5/2013	1,1,2,2-Tetrachloroethane	<	1	ug/L
DC119	9/5/2013	1,1,2,2-Tetrachloroethane	<	1	ug/L
MW-10	9/5/2013	1,1,2,2-Tetrachloroethane	<	1	ug/L
MW-9	9/5/2013	1,1,2,2-Tetrachloroethane	<	1	ug/L
MW-120	11/19/2013	1,1,2,2-Tetrachloroethane	<	1	ug/L
MW-121	11/19/2013	1,1,2,2-Tetrachloroethane	<	1	ug/L
MW-121	11/19/2013	1,1,2,2-Tetrachloroethane	<	1	ug/L

Attachment D
2007-2015 Water Quality Data
Louisville Landfill Capture Analysis
Merriam Junction Sands

Well ID	DateCollected	Parameter	Detect Code	Result	Unit
MW-122	11/19/2013	1,1,2,2-Tetrachloroethane	<	1	ug/L
MW-122	11/19/2013	1,1,2,2-Tetrachloroethane	<	1	ug/L
DC118	11/26/2013	1,1,2,2-Tetrachloroethane	<	1	ug/L
DC119	11/26/2013	1,1,2,2-Tetrachloroethane	<	1	ug/L
MW-10	11/26/2013	1,1,2,2-Tetrachloroethane	<	1	ug/L
MW-111	11/26/2013	1,1,2,2-Tetrachloroethane	<	1	ug/L
MW-114	11/26/2013	1,1,2,2-Tetrachloroethane	<	1	ug/L
MW-116	11/26/2013	1,1,2,2-Tetrachloroethane	<	1	ug/L
MW-211	11/26/2013	1,1,2,2-Tetrachloroethane	<	1	ug/L
MW-8	11/26/2013	1,1,2,2-Tetrachloroethane	<	1	ug/L
MW-9	11/26/2013	1,1,2,2-Tetrachloroethane	<	1	ug/L
MW-120	4/24/2014	1,1,2,2-Tetrachloroethane	<	1	ug/L
MW-121	4/24/2014	1,1,2,2-Tetrachloroethane	<	1	ug/L
MW-122	4/24/2014	1,1,2,2-Tetrachloroethane	<	1	ug/L
MW-122	4/24/2014	1,1,2,2-Tetrachloroethane	<	1	ug/L
MW-10	7/11/2014	1,1,2,2-Tetrachloroethane	<	1	ug/L
MW-120	7/11/2014	1,1,2,2-Tetrachloroethane	<	1	ug/L
MW-121	7/11/2014	1,1,2,2-Tetrachloroethane	<	1	ug/L
MW-122	7/11/2014	1,1,2,2-Tetrachloroethane	<	1	ug/L
MW-8	7/11/2014	1,1,2,2-Tetrachloroethane	<	1	ug/L
DC118	9/24/2014	1,1,2,2-Tetrachloroethane	<	1	ug/L
DC119	9/24/2014	1,1,2,2-Tetrachloroethane	<	1	ug/L
MW-10	9/24/2014	1,1,2,2-Tetrachloroethane	<	1	ug/L
MW-114	9/24/2014	1,1,2,2-Tetrachloroethane	<	1	ug/L
MW-116	9/24/2014	1,1,2,2-Tetrachloroethane	<	1	ug/L
MW-9	9/24/2014	1,1,2,2-Tetrachloroethane	<	1	ug/L
MW-111	9/25/2014	1,1,2,2-Tetrachloroethane	<	1	ug/L
MW-211	9/25/2014	1,1,2,2-Tetrachloroethane	<	1	ug/L
MW-8	9/25/2014	1,1,2,2-Tetrachloroethane	<	1	ug/L
MW-120	11/17/2014	1,1,2,2-Tetrachloroethane	<	1	ug/L
MW-121	11/17/2014	1,1,2,2-Tetrachloroethane	<	1	ug/L
MW-122	11/17/2014	1,1,2,2-Tetrachloroethane	<	1	ug/L
MW-120	5/8/2015	1,1,2,2-Tetrachloroethane	<	1	ug/L
MW-121	5/8/2015	1,1,2,2-Tetrachloroethane	<	1	ug/L
MW-122	5/8/2015	1,1,2,2-Tetrachloroethane	<	1	ug/L
DC118	6/17/2015	1,1,2,2-Tetrachloroethane	<	0.5	ug/L
DC119	6/17/2015	1,1,2,2-Tetrachloroethane	<	0.5	ug/L
MW-111	6/17/2015	1,1,2,2-Tetrachloroethane	<	0.5	ug/L
MW-114	6/17/2015	1,1,2,2-Tetrachloroethane	<	0.5	ug/L
MW-116	6/17/2015	1,1,2,2-Tetrachloroethane	<	0.5	ug/L
MW-211	6/17/2015	1,1,2,2-Tetrachloroethane	<	0.5	ug/L
MW-9	6/17/2015	1,1,2,2-Tetrachloroethane	<	0.5	ug/L
MW-10	6/18/2015	1,1,2,2-Tetrachloroethane	<	0.5	ug/L
MW-113	6/18/2015	1,1,2,2-Tetrachloroethane	<	0.5	ug/L
MW-213	6/18/2015	1,1,2,2-Tetrachloroethane	<	0.5	ug/L
MW-8	6/18/2015	1,1,2,2-Tetrachloroethane	<	0.5	ug/L
MW-10	7/30/2015	1,1,2,2-Tetrachloroethane	<	1	ug/L
MW-120	7/30/2015	1,1,2,2-Tetrachloroethane	<	1	ug/L
MW-121	7/30/2015	1,1,2,2-Tetrachloroethane	<	1	ug/L
MW-122	7/30/2015	1,1,2,2-Tetrachloroethane	<	1	ug/L
MW-8	7/30/2015	1,1,2,2-Tetrachloroethane	<	1	ug/L
MW-121	11/16/2015	1,1,2,2-Tetrachloroethane	<	1	ug/L

Attachment D
2007-2015 Water Quality Data
Louisville Landfill Capture Analysis
Merriam Junction Sands

Well ID	DateCollected	Parameter	Detect Code	Result	Unit
MW-122	11/16/2015	1,1,2,2-Tetrachloroethane	<	1	ug/L
MW-10	3/27/2007	1,1,2-Trichloroethane	<	1	ug/L
MW-111	3/27/2007	1,1,2-Trichloroethane	<	1	ug/L
MW-114	3/27/2007	1,1,2-Trichloroethane	<	1	ug/L
MW-115	3/27/2007	1,1,2-Trichloroethane	<	1	ug/L
MW-116	3/27/2007	1,1,2-Trichloroethane	<	1	ug/L
MW-211	3/27/2007	1,1,2-Trichloroethane	<	1	ug/L
MW-8	3/27/2007	1,1,2-Trichloroethane	<	1	ug/L
DC117	3/28/2007	1,1,2-Trichloroethane	<	1	ug/L
DC118	3/28/2007	1,1,2-Trichloroethane	<	1	ug/L
DC119	3/28/2007	1,1,2-Trichloroethane	<	1	ug/L
MW-9	3/28/2007	1,1,2-Trichloroethane	<	1	ug/L
DC117	9/17/2007	1,1,2-Trichloroethane	<	1	ug/L
DC118	9/17/2007	1,1,2-Trichloroethane	<	1	ug/L
DC119	9/17/2007	1,1,2-Trichloroethane	<	1	ug/L
MW-111	9/17/2007	1,1,2-Trichloroethane	<	1	ug/L
MW-114	9/17/2007	1,1,2-Trichloroethane	<	1	ug/L
MW-116	9/17/2007	1,1,2-Trichloroethane	<	1	ug/L
MW-211	9/17/2007	1,1,2-Trichloroethane	<	1	ug/L
MW-9	9/17/2007	1,1,2-Trichloroethane	<	1	ug/L
MW-10	9/18/2007	1,1,2-Trichloroethane	<	1	ug/L
MW-8	9/18/2007	1,1,2-Trichloroethane	<	1	ug/L
DC117	12/11/2007	1,1,2-Trichloroethane	<	1	ug/L
DC118	12/11/2007	1,1,2-Trichloroethane	<	1	ug/L
DC119	12/11/2007	1,1,2-Trichloroethane	<	1	ug/L
MW-10	12/11/2007	1,1,2-Trichloroethane	<	1	ug/L
MW-111	12/11/2007	1,1,2-Trichloroethane	<	1	ug/L
MW-114	12/11/2007	1,1,2-Trichloroethane	<	1	ug/L
MW-116	12/11/2007	1,1,2-Trichloroethane	<	1	ug/L
MW-120	12/11/2007	1,1,2-Trichloroethane	<	1	ug/L
MW-121	12/11/2007	1,1,2-Trichloroethane	<	1	ug/L
MW-122	12/11/2007	1,1,2-Trichloroethane	<	1	ug/L
MW-211	12/11/2007	1,1,2-Trichloroethane	<	1	ug/L
MW-8	12/11/2007	1,1,2-Trichloroethane	<	1	ug/L
MW-9	12/11/2007	1,1,2-Trichloroethane	<	1	ug/L
DC117	4/30/2008	1,1,2-Trichloroethane	<	1	ug/L
DC119	4/30/2008	1,1,2-Trichloroethane	<	1	ug/L
MW-111	4/30/2008	1,1,2-Trichloroethane	<	1	ug/L
MW-114	4/30/2008	1,1,2-Trichloroethane	<	1	ug/L
MW-116	4/30/2008	1,1,2-Trichloroethane	<	1	ug/L
MW-211	4/30/2008	1,1,2-Trichloroethane	<	1	ug/L
MW-9	4/30/2008	1,1,2-Trichloroethane	<	1	ug/L
MW-10	5/1/2008	1,1,2-Trichloroethane	<	1	ug/L
MW-120	5/1/2008	1,1,2-Trichloroethane	<	1	ug/L
MW-121	5/1/2008	1,1,2-Trichloroethane	<	1	ug/L
MW-122	5/1/2008	1,1,2-Trichloroethane	<	1	ug/L
MW-8	5/1/2008	1,1,2-Trichloroethane	<	1	ug/L
DC117	9/10/2008	1,1,2-Trichloroethane	<	1	ug/L
DC118	9/10/2008	1,1,2-Trichloroethane	<	1	ug/L
DC119	9/10/2008	1,1,2-Trichloroethane	<	1	ug/L
MW-116	9/10/2008	1,1,2-Trichloroethane	<	1	ug/L
MW-9	9/10/2008	1,1,2-Trichloroethane	<	1	ug/L

Attachment D
2007-2015 Water Quality Data
Louisville Landfill Capture Analysis
Merriam Junction Sands

Well ID	DateCollected	Parameter	Detect Code	Result	Unit
MW-111	9/11/2008	1,1,2-Trichloroethane	<	1	ug/L
MW-114	9/11/2008	1,1,2-Trichloroethane	<	1	ug/L
MW-211	9/11/2008	1,1,2-Trichloroethane	<	1	ug/L
DC117	12/16/2008	1,1,2-Trichloroethane	<	1	ug/L
DC118	12/16/2008	1,1,2-Trichloroethane	<	1	ug/L
DC119	12/16/2008	1,1,2-Trichloroethane	<	1	ug/L
MW-10	12/16/2008	1,1,2-Trichloroethane	<	1	ug/L
MW-111	12/16/2008	1,1,2-Trichloroethane	<	1	ug/L
MW-114	12/16/2008	1,1,2-Trichloroethane	<	1	ug/L
MW-116	12/16/2008	1,1,2-Trichloroethane	<	1	ug/L
MW-211	12/16/2008	1,1,2-Trichloroethane	<	1	ug/L
MW-8	12/16/2008	1,1,2-Trichloroethane	<	1	ug/L
MW-9	12/16/2008	1,1,2-Trichloroethane	<	1	ug/L
DC117	4/27/2009	1,1,2-Trichloroethane	<	1	ug/L
DC118	4/27/2009	1,1,2-Trichloroethane	<	1	ug/L
DC119	4/27/2009	1,1,2-Trichloroethane	<	1	ug/L
MW-10	4/27/2009	1,1,2-Trichloroethane	<	1	ug/L
MW-111	4/27/2009	1,1,2-Trichloroethane	<	1	ug/L
MW-114	4/27/2009	1,1,2-Trichloroethane	<	1	ug/L
MW-116	4/27/2009	1,1,2-Trichloroethane	<	1	ug/L
MW-211	4/27/2009	1,1,2-Trichloroethane	<	1	ug/L
MW-8	4/27/2009	1,1,2-Trichloroethane	<	1	ug/L
MW-9	4/27/2009	1,1,2-Trichloroethane	<	1	ug/L
MW-120	4/28/2009	1,1,2-Trichloroethane	<	1	ug/L
MW-121	4/28/2009	1,1,2-Trichloroethane	<	1	ug/L
MW-122	4/28/2009	1,1,2-Trichloroethane	<	1	ug/L
MW-10	9/2/2009	1,1,2-Trichloroethane	<	1	ug/L
MW-120	9/2/2009	1,1,2-Trichloroethane	<	1	ug/L
MW-121	9/2/2009	1,1,2-Trichloroethane	<	1	ug/L
MW-122	9/2/2009	1,1,2-Trichloroethane	<	1	ug/L
MW-8	9/2/2009	1,1,2-Trichloroethane	<	1	ug/L
DC117	12/14/2009	1,1,2-Trichloroethane	<	1	ug/L
DC118	12/14/2009	1,1,2-Trichloroethane	<	1	ug/L
DC119	12/14/2009	1,1,2-Trichloroethane	<	1	ug/L
MW-10	12/14/2009	1,1,2-Trichloroethane	<	1	ug/L
MW-111	12/14/2009	1,1,2-Trichloroethane	<	1	ug/L
MW-114	12/14/2009	1,1,2-Trichloroethane	<	1	ug/L
MW-116	12/14/2009	1,1,2-Trichloroethane	<	1	ug/L
MW-211	12/14/2009	1,1,2-Trichloroethane	<	1	ug/L
MW-9	12/14/2009	1,1,2-Trichloroethane	<	1	ug/L
MW-120	12/15/2009	1,1,2-Trichloroethane	<	1	ug/L
MW-121	12/15/2009	1,1,2-Trichloroethane	<	1	ug/L
MW-122	12/15/2009	1,1,2-Trichloroethane	<	1	ug/L
DC117	5/10/2010	1,1,2-Trichloroethane	<	1	ug/L
DC118	5/10/2010	1,1,2-Trichloroethane	<	1	ug/L
DC119	5/10/2010	1,1,2-Trichloroethane	<	1	ug/L
MW-10	5/10/2010	1,1,2-Trichloroethane	<	1	ug/L
MW-111	5/10/2010	1,1,2-Trichloroethane	<	1	ug/L
MW-111	5/10/2010	1,1,2-Trichloroethane	<	1	ug/L
MW-114	5/10/2010	1,1,2-Trichloroethane	<	1	ug/L
MW-116	5/10/2010	1,1,2-Trichloroethane	<	1	ug/L
MW-116	5/10/2010	1,1,2-Trichloroethane	<	1	ug/L

Attachment D
2007-2015 Water Quality Data
Louisville Landfill Capture Analysis
Merriam Junction Sands

Well ID	DateCollected	Parameter	Detect Code	Result	Unit
MW-211	5/10/2010	1,1,2-Trichloroethane	<	1	ug/L
MW-9	5/10/2010	1,1,2-Trichloroethane	<	1	ug/L
MW-120	5/12/2010	1,1,2-Trichloroethane	<	1	ug/L
MW-121	5/12/2010	1,1,2-Trichloroethane	<	1	ug/L
MW-122	5/12/2010	1,1,2-Trichloroethane	<	1	ug/L
DC117	11/17/2010	1,1,2-Trichloroethane	<	1	ug/L
DC118	11/17/2010	1,1,2-Trichloroethane	<	1	ug/L
DC119	11/17/2010	1,1,2-Trichloroethane	<	1	ug/L
MW-111	11/17/2010	1,1,2-Trichloroethane	<	1	ug/L
MW-114	11/17/2010	1,1,2-Trichloroethane	<	1	ug/L
MW-116	11/17/2010	1,1,2-Trichloroethane	<	1	ug/L
MW-211	11/17/2010	1,1,2-Trichloroethane	<	1	ug/L
MW-9	11/17/2010	1,1,2-Trichloroethane	<	1	ug/L
MW-10	11/18/2010	1,1,2-Trichloroethane	<	1	ug/L
MW-120	11/18/2010	1,1,2-Trichloroethane	<	1	ug/L
MW-121	11/18/2010	1,1,2-Trichloroethane	<	1	ug/L
MW-122	11/18/2010	1,1,2-Trichloroethane	<	1	ug/L
MW-8	11/18/2010	1,1,2-Trichloroethane	<	1	ug/L
MW-120	4/21/2011	1,1,2-Trichloroethane	<	1	ug/L
MW-121	4/21/2011	1,1,2-Trichloroethane	<	1	ug/L
MW-122	4/21/2011	1,1,2-Trichloroethane	<	1	ug/L
MW-111	4/27/2011	1,1,2-Trichloroethane	<	1	ug/L
MW-114	4/27/2011	1,1,2-Trichloroethane	<	1	ug/L
MW-116	4/27/2011	1,1,2-Trichloroethane	<	1	ug/L
MW-211	4/27/2011	1,1,2-Trichloroethane	<	1	ug/L
DC117	4/28/2011	1,1,2-Trichloroethane	<	1	ug/L
DC118	4/28/2011	1,1,2-Trichloroethane	<	1	ug/L
DC119	4/28/2011	1,1,2-Trichloroethane	<	1	ug/L
MW-10	4/28/2011	1,1,2-Trichloroethane	<	1	ug/L
MW-8	4/28/2011	1,1,2-Trichloroethane	<	1	ug/L
MW-9	4/28/2011	1,1,2-Trichloroethane	<	1	ug/L
MW-10	7/26/2011	1,1,2-Trichloroethane	<	1	ug/L
MW-120	7/26/2011	1,1,2-Trichloroethane	<	1	ug/L
MW-121	7/26/2011	1,1,2-Trichloroethane	<	1	ug/L
MW-121	7/26/2011	1,1,2-Trichloroethane	<	1	ug/L
MW-122	7/26/2011	1,1,2-Trichloroethane	<	1	ug/L
MW-122	7/26/2011	1,1,2-Trichloroethane	<	1	ug/L
MW-8	7/26/2011	1,1,2-Trichloroethane	<	1	ug/L
DC117	9/26/2011	1,1,2-Trichloroethane	<	1	ug/L
DC118	9/26/2011	1,1,2-Trichloroethane	<	1	ug/L
DC119	9/26/2011	1,1,2-Trichloroethane	<	1	ug/L
MW-10	9/26/2011	1,1,2-Trichloroethane	<	1	ug/L
MW-8	9/26/2011	1,1,2-Trichloroethane	<	1	ug/L
MW-9	9/26/2011	1,1,2-Trichloroethane	<	1	ug/L
MW-111	9/27/2011	1,1,2-Trichloroethane	<	1	ug/L
MW-114	9/27/2011	1,1,2-Trichloroethane	<	1	ug/L
MW-116	9/27/2011	1,1,2-Trichloroethane	<	1	ug/L
MW-211	9/27/2011	1,1,2-Trichloroethane	<	1	ug/L
MW-120	11/18/2011	1,1,2-Trichloroethane	<	1	ug/L
MW-121	11/28/2011	1,1,2-Trichloroethane	<	1	ug/L
MW-121	11/28/2011	1,1,2-Trichloroethane	<	1	ug/L
MW-122	11/28/2011	1,1,2-Trichloroethane	<	1	ug/L

Attachment D
2007-2015 Water Quality Data
Louisville Landfill Capture Analysis
Merriam Junction Sands

Well ID	DateCollected	Parameter	Detect Code	Result	Unit
MW-122	11/28/2011	1,1,2-Trichloroethane	<	1	ug/L
MW-120	4/3/2012	1,1,2-Trichloroethane	<	1	ug/L
MW-121	4/3/2012	1,1,2-Trichloroethane	<	1	ug/L
MW-121	4/3/2012	1,1,2-Trichloroethane	<	1	ug/L
MW-122	4/3/2012	1,1,2-Trichloroethane	<	1.0	ug/L
MW-122	4/3/2012	1,1,2-Trichloroethane	<	1	ug/L
MW-10	7/26/2012	1,1,2-Trichloroethane	<	1	ug/L
MW-120	7/26/2012	1,1,2-Trichloroethane	<	1	ug/L
MW-121	7/26/2012	1,1,2-Trichloroethane	<	1	ug/L
MW-121	7/26/2012	1,1,2-Trichloroethane	<	1	ug/L
MW-122	7/26/2012	1,1,2-Trichloroethane	<	1	ug/L
MW-122	7/26/2012	1,1,2-Trichloroethane	<	1	ug/L
MW-8	7/26/2012	1,1,2-Trichloroethane	<	1	ug/L
MW-120	10/31/2012	1,1,2-Trichloroethane	<	1	ug/L
MW-121	10/31/2012	1,1,2-Trichloroethane	<	1	ug/L
MW-121	10/31/2012	1,1,2-Trichloroethane	<	1	ug/L
MW-122	10/31/2012	1,1,2-Trichloroethane	<	1	ug/L
MW-122	10/31/2012	1,1,2-Trichloroethane	<	1	ug/L
MW-120	4/30/2013	1,1,2-Trichloroethane	<	1	ug/L
MW-121	4/30/2013	1,1,2-Trichloroethane	<	1	ug/L
MW-121	4/30/2013	1,1,2-Trichloroethane	<	1	ug/L
MW-122	4/30/2013	1,1,2-Trichloroethane	<	1	ug/L
MW-122	4/30/2013	1,1,2-Trichloroethane	<	1	ug/L
DC118	5/29/2013	1,1,2-Trichloroethane	<	1	ug/L
DC119	5/29/2013	1,1,2-Trichloroethane	<	1	ug/L
MW-8	5/29/2013	1,1,2-Trichloroethane	<	1	ug/L
MW-9	5/29/2013	1,1,2-Trichloroethane	<	1	ug/L
MW-10	5/30/2013	1,1,2-Trichloroethane	<	1	ug/L
MW-111	5/30/2013	1,1,2-Trichloroethane	<	1	ug/L
MW-114	5/30/2013	1,1,2-Trichloroethane	<	1	ug/L
MW-116	5/30/2013	1,1,2-Trichloroethane	<	1	ug/L
MW-211	5/30/2013	1,1,2-Trichloroethane	<	1	ug/L
MW-113	7/16/2013	1,1,2-Trichloroethane	<	1	ug/L
MW-10	7/24/2013	1,1,2-Trichloroethane	<	1	ug/L
MW-120	7/24/2013	1,1,2-Trichloroethane	<	1	ug/L
MW-121	7/24/2013	1,1,2-Trichloroethane	<	1	ug/L
MW-121	7/24/2013	1,1,2-Trichloroethane	<	1	ug/L
MW-122	7/24/2013	1,1,2-Trichloroethane	<	1	ug/L
MW-122	7/24/2013	1,1,2-Trichloroethane	<	1	ug/L
MW-8	7/24/2013	1,1,2-Trichloroethane	<	1	ug/L
MW-111	9/4/2013	1,1,2-Trichloroethane	<	1	ug/L
MW-114	9/4/2013	1,1,2-Trichloroethane	<	1	ug/L
MW-116	9/4/2013	1,1,2-Trichloroethane	<	1	ug/L
MW-211	9/4/2013	1,1,2-Trichloroethane	<	1	ug/L
MW-8	9/4/2013	1,1,2-Trichloroethane	<	1	ug/L
DC118	9/5/2013	1,1,2-Trichloroethane	<	1	ug/L
DC119	9/5/2013	1,1,2-Trichloroethane	<	1	ug/L
MW-10	9/5/2013	1,1,2-Trichloroethane	<	1	ug/L
MW-9	9/5/2013	1,1,2-Trichloroethane	<	1	ug/L
MW-120	11/19/2013	1,1,2-Trichloroethane	<	1	ug/L
MW-121	11/19/2013	1,1,2-Trichloroethane	<	1	ug/L
MW-121	11/19/2013	1,1,2-Trichloroethane	<	1	ug/L

Attachment D
2007-2015 Water Quality Data
Louisville Landfill Capture Analysis
Merriam Junction Sands

Well ID	DateCollected	Parameter	Detect Code	Result	Unit
MW-122	11/19/2013	1,1,2-Trichloroethane	<	1	ug/L
MW-122	11/19/2013	1,1,2-Trichloroethane	<	1	ug/L
DC118	11/26/2013	1,1,2-Trichloroethane	<	1	ug/L
DC119	11/26/2013	1,1,2-Trichloroethane	<	1	ug/L
MW-10	11/26/2013	1,1,2-Trichloroethane	<	1	ug/L
MW-111	11/26/2013	1,1,2-Trichloroethane	<	1	ug/L
MW-114	11/26/2013	1,1,2-Trichloroethane	<	1	ug/L
MW-116	11/26/2013	1,1,2-Trichloroethane	<	1	ug/L
MW-211	11/26/2013	1,1,2-Trichloroethane	<	1	ug/L
MW-8	11/26/2013	1,1,2-Trichloroethane	<	1	ug/L
MW-9	11/26/2013	1,1,2-Trichloroethane	<	1	ug/L
MW-120	4/24/2014	1,1,2-Trichloroethane	<	1	ug/L
MW-121	4/24/2014	1,1,2-Trichloroethane	<	1	ug/L
MW-122	4/24/2014	1,1,2-Trichloroethane	<	1	ug/L
MW-122	4/24/2014	1,1,2-Trichloroethane	<	1	ug/L
MW-10	7/11/2014	1,1,2-Trichloroethane	<	1	ug/L
MW-120	7/11/2014	1,1,2-Trichloroethane	<	1	ug/L
MW-121	7/11/2014	1,1,2-Trichloroethane	<	1	ug/L
MW-122	7/11/2014	1,1,2-Trichloroethane	<	1	ug/L
MW-8	7/11/2014	1,1,2-Trichloroethane	<	1	ug/L
DC118	9/24/2014	1,1,2-Trichloroethane	<	1	ug/L
DC119	9/24/2014	1,1,2-Trichloroethane	<	1	ug/L
MW-10	9/24/2014	1,1,2-Trichloroethane	<	1	ug/L
MW-114	9/24/2014	1,1,2-Trichloroethane	<	1	ug/L
MW-116	9/24/2014	1,1,2-Trichloroethane	<	1	ug/L
MW-9	9/24/2014	1,1,2-Trichloroethane	<	1	ug/L
MW-111	9/25/2014	1,1,2-Trichloroethane	<	1	ug/L
MW-211	9/25/2014	1,1,2-Trichloroethane	<	1	ug/L
MW-8	9/25/2014	1,1,2-Trichloroethane	<	1	ug/L
MW-120	11/17/2014	1,1,2-Trichloroethane	<	1	ug/L
MW-121	11/17/2014	1,1,2-Trichloroethane	<	1	ug/L
MW-122	11/17/2014	1,1,2-Trichloroethane	<	1	ug/L
MW-120	5/8/2015	1,1,2-Trichloroethane	<	1	ug/L
MW-121	5/8/2015	1,1,2-Trichloroethane	<	1	ug/L
MW-122	5/8/2015	1,1,2-Trichloroethane	<	1	ug/L
DC118	6/17/2015	1,1,2-Trichloroethane	<	1	ug/L
DC119	6/17/2015	1,1,2-Trichloroethane	<	1	ug/L
MW-111	6/17/2015	1,1,2-Trichloroethane	<	1	ug/L
MW-114	6/17/2015	1,1,2-Trichloroethane	<	1	ug/L
MW-116	6/17/2015	1,1,2-Trichloroethane	<	1	ug/L
MW-211	6/17/2015	1,1,2-Trichloroethane	<	1	ug/L
MW-9	6/17/2015	1,1,2-Trichloroethane	<	1	ug/L
MW-10	6/18/2015	1,1,2-Trichloroethane	<	1	ug/L
MW-113	6/18/2015	1,1,2-Trichloroethane	<	1	ug/L
MW-213	6/18/2015	1,1,2-Trichloroethane	<	1	ug/L
MW-8	6/18/2015	1,1,2-Trichloroethane	<	1	ug/L
MW-10	7/30/2015	1,1,2-Trichloroethane	<	1	ug/L
MW-120	7/30/2015	1,1,2-Trichloroethane	<	1	ug/L
MW-121	7/30/2015	1,1,2-Trichloroethane	<	1	ug/L
MW-122	7/30/2015	1,1,2-Trichloroethane	<	1	ug/L
MW-8	7/30/2015	1,1,2-Trichloroethane	<	1	ug/L
MW-121	11/16/2015	1,1,2-Trichloroethane	<	1	ug/L

Attachment D
2007-2015 Water Quality Data
Louisville Landfill Capture Analysis
Merriam Junction Sands

Well ID	DateCollected	Parameter	Detect Code	Result	Unit
MW-122	11/16/2015	1,1,2-Trichloroethane	<	1	ug/L
MW-10	3/27/2007	1,1,2-Trichlorotrifluoroethane	<	1	ug/L
MW-111	3/27/2007	1,1,2-Trichlorotrifluoroethane	<	1	ug/L
MW-114	3/27/2007	1,1,2-Trichlorotrifluoroethane	<	1	ug/L
MW-115	3/27/2007	1,1,2-Trichlorotrifluoroethane	<	1	ug/L
MW-116	3/27/2007	1,1,2-Trichlorotrifluoroethane	<	1	ug/L
MW-211	3/27/2007	1,1,2-Trichlorotrifluoroethane	<	1	ug/L
MW-8	3/27/2007	1,1,2-Trichlorotrifluoroethane	<	1	ug/L
DC117	3/28/2007	1,1,2-Trichlorotrifluoroethane	<	1	ug/L
DC118	3/28/2007	1,1,2-Trichlorotrifluoroethane	<	1	ug/L
DC119	3/28/2007	1,1,2-Trichlorotrifluoroethane	<	1	ug/L
MW-9	3/28/2007	1,1,2-Trichlorotrifluoroethane	<	1	ug/L
DC117	9/17/2007	1,1,2-Trichlorotrifluoroethane	<	1	ug/L
DC118	9/17/2007	1,1,2-Trichlorotrifluoroethane	<	1	ug/L
DC119	9/17/2007	1,1,2-Trichlorotrifluoroethane	<	1	ug/L
MW-111	9/17/2007	1,1,2-Trichlorotrifluoroethane	<	1	ug/L
MW-114	9/17/2007	1,1,2-Trichlorotrifluoroethane	<	1	ug/L
MW-116	9/17/2007	1,1,2-Trichlorotrifluoroethane	<	1	ug/L
MW-211	9/17/2007	1,1,2-Trichlorotrifluoroethane	<	1	ug/L
MW-9	9/17/2007	1,1,2-Trichlorotrifluoroethane	<	1	ug/L
MW-10	9/18/2007	1,1,2-Trichlorotrifluoroethane	<	1	ug/L
MW-8	9/18/2007	1,1,2-Trichlorotrifluoroethane	<	1	ug/L
DC117	12/11/2007	1,1,2-Trichlorotrifluoroethane	<	1	ug/L
DC118	12/11/2007	1,1,2-Trichlorotrifluoroethane	<	1	ug/L
DC119	12/11/2007	1,1,2-Trichlorotrifluoroethane	<	1	ug/L
MW-10	12/11/2007	1,1,2-Trichlorotrifluoroethane	<	1	ug/L
MW-111	12/11/2007	1,1,2-Trichlorotrifluoroethane	<	1	ug/L
MW-114	12/11/2007	1,1,2-Trichlorotrifluoroethane	<	1	ug/L
MW-116	12/11/2007	1,1,2-Trichlorotrifluoroethane	<	1	ug/L
MW-120	12/11/2007	1,1,2-Trichlorotrifluoroethane	<	0.5	ug/L
MW-121	12/11/2007	1,1,2-Trichlorotrifluoroethane	<	0.5	ug/L
MW-122	12/11/2007	1,1,2-Trichlorotrifluoroethane	<	0.5	ug/L
MW-211	12/11/2007	1,1,2-Trichlorotrifluoroethane	<	1	ug/L
MW-8	12/11/2007	1,1,2-Trichlorotrifluoroethane	<	1	ug/L
MW-9	12/11/2007	1,1,2-Trichlorotrifluoroethane	<	1	ug/L
DC117	4/30/2008	1,1,2-Trichlorotrifluoroethane	<	1	ug/L
DC119	4/30/2008	1,1,2-Trichlorotrifluoroethane	<	1	ug/L
MW-111	4/30/2008	1,1,2-Trichlorotrifluoroethane	<	1	ug/L
MW-114	4/30/2008	1,1,2-Trichlorotrifluoroethane	<	1	ug/L
MW-116	4/30/2008	1,1,2-Trichlorotrifluoroethane	<	1	ug/L
MW-211	4/30/2008	1,1,2-Trichlorotrifluoroethane	<	1	ug/L
MW-9	4/30/2008	1,1,2-Trichlorotrifluoroethane	<	1	ug/L
MW-10	5/1/2008	1,1,2-Trichlorotrifluoroethane	<	1	ug/L
MW-120	5/1/2008	1,1,2-Trichlorotrifluoroethane	<	0.5	ug/L
MW-121	5/1/2008	1,1,2-Trichlorotrifluoroethane	<	0.5	ug/L
MW-122	5/1/2008	1,1,2-Trichlorotrifluoroethane	<	0.5	ug/L
MW-8	5/1/2008	1,1,2-Trichlorotrifluoroethane	<	1	ug/L
DC117	9/10/2008	1,1,2-Trichlorotrifluoroethane	<	1	ug/L
DC118	9/10/2008	1,1,2-Trichlorotrifluoroethane	<	1	ug/L
DC119	9/10/2008	1,1,2-Trichlorotrifluoroethane	<	1	ug/L
MW-116	9/10/2008	1,1,2-Trichlorotrifluoroethane	<	1	ug/L
MW-9	9/10/2008	1,1,2-Trichlorotrifluoroethane	<	1	ug/L

Attachment D
2007-2015 Water Quality Data
Louisville Landfill Capture Analysis
Merriam Junction Sands

Well ID	DateCollected	Parameter	Detect Code	Result	Unit
MW-111	9/11/2008	1,1,2-Trichlorotrifluoroethane	<	1	ug/L
MW-114	9/11/2008	1,1,2-Trichlorotrifluoroethane	<	1	ug/L
MW-211	9/11/2008	1,1,2-Trichlorotrifluoroethane	<	1	ug/L
DC117	12/16/2008	1,1,2-Trichlorotrifluoroethane	<	1	ug/L
DC118	12/16/2008	1,1,2-Trichlorotrifluoroethane	<	1	ug/L
DC119	12/16/2008	1,1,2-Trichlorotrifluoroethane	<	1	ug/L
MW-10	12/16/2008	1,1,2-Trichlorotrifluoroethane	<	1	ug/L
MW-111	12/16/2008	1,1,2-Trichlorotrifluoroethane	<	1	ug/L
MW-114	12/16/2008	1,1,2-Trichlorotrifluoroethane	<	1	ug/L
MW-116	12/16/2008	1,1,2-Trichlorotrifluoroethane	<	1	ug/L
MW-211	12/16/2008	1,1,2-Trichlorotrifluoroethane	<	1	ug/L
MW-8	12/16/2008	1,1,2-Trichlorotrifluoroethane	<	1	ug/L
MW-9	12/16/2008	1,1,2-Trichlorotrifluoroethane	<	1	ug/L
DC117	4/27/2009	1,1,2-Trichlorotrifluoroethane	<	1	ug/L
DC118	4/27/2009	1,1,2-Trichlorotrifluoroethane	<	1	ug/L
DC119	4/27/2009	1,1,2-Trichlorotrifluoroethane	<	1	ug/L
MW-10	4/27/2009	1,1,2-Trichlorotrifluoroethane	<	1	ug/L
MW-111	4/27/2009	1,1,2-Trichlorotrifluoroethane	<	1	ug/L
MW-114	4/27/2009	1,1,2-Trichlorotrifluoroethane	<	1	ug/L
MW-116	4/27/2009	1,1,2-Trichlorotrifluoroethane	<	1	ug/L
MW-211	4/27/2009	1,1,2-Trichlorotrifluoroethane	<	1	ug/L
MW-8	4/27/2009	1,1,2-Trichlorotrifluoroethane	<	1	ug/L
MW-9	4/27/2009	1,1,2-Trichlorotrifluoroethane	<	1	ug/L
MW-120	4/28/2009	1,1,2-Trichlorotrifluoroethane	<	0.5	ug/L
MW-121	4/28/2009	1,1,2-Trichlorotrifluoroethane	<	0.5	ug/L
MW-122	4/28/2009	1,1,2-Trichlorotrifluoroethane	<	0.5	ug/L
MW-10	9/2/2009	1,1,2-Trichlorotrifluoroethane	<	0.5	ug/L
MW-120	9/2/2009	1,1,2-Trichlorotrifluoroethane	<	0.5	ug/L
MW-121	9/2/2009	1,1,2-Trichlorotrifluoroethane	<	0.5	ug/L
MW-122	9/2/2009	1,1,2-Trichlorotrifluoroethane	<	0.5	ug/L
MW-8	9/2/2009	1,1,2-Trichlorotrifluoroethane	<	0.5	ug/L
DC117	12/14/2009	1,1,2-Trichlorotrifluoroethane	<	1	ug/L
DC118	12/14/2009	1,1,2-Trichlorotrifluoroethane	<	1	ug/L
DC119	12/14/2009	1,1,2-Trichlorotrifluoroethane	<	1	ug/L
MW-10	12/14/2009	1,1,2-Trichlorotrifluoroethane	<	1	ug/L
MW-111	12/14/2009	1,1,2-Trichlorotrifluoroethane	<	1	ug/L
MW-114	12/14/2009	1,1,2-Trichlorotrifluoroethane	<	1	ug/L
MW-116	12/14/2009	1,1,2-Trichlorotrifluoroethane	<	1	ug/L
MW-211	12/14/2009	1,1,2-Trichlorotrifluoroethane	<	1	ug/L
MW-9	12/14/2009	1,1,2-Trichlorotrifluoroethane	<	1	ug/L
MW-120	12/15/2009	1,1,2-Trichlorotrifluoroethane	<	0.5	ug/L
MW-121	12/15/2009	1,1,2-Trichlorotrifluoroethane	<	0.5	ug/L
MW-122	12/15/2009	1,1,2-Trichlorotrifluoroethane	<	0.5	ug/L
DC117	5/10/2010	1,1,2-Trichlorotrifluoroethane	<	1	ug/L
DC118	5/10/2010	1,1,2-Trichlorotrifluoroethane	<	1	ug/L
DC119	5/10/2010	1,1,2-Trichlorotrifluoroethane	<	1	ug/L
MW-10	5/10/2010	1,1,2-Trichlorotrifluoroethane	<	1	ug/L
MW-111	5/10/2010	1,1,2-Trichlorotrifluoroethane	<	1	ug/L
MW-111	5/10/2010	1,1,2-Trichlorotrifluoroethane	<	1	ug/L
MW-114	5/10/2010	1,1,2-Trichlorotrifluoroethane	<	1	ug/L
MW-116	5/10/2010	1,1,2-Trichlorotrifluoroethane	<	1	ug/L
MW-116	5/10/2010	1,1,2-Trichlorotrifluoroethane	<	1	ug/L

Attachment D
2007-2015 Water Quality Data
Louisville Landfill Capture Analysis
Merriam Junction Sands

Well ID	DateCollected	Parameter	Detect Code	Result	Unit
MW-211	5/10/2010	1,1,2-Trichlorotrifluoroethane	<	1	ug/L
MW-9	5/10/2010	1,1,2-Trichlorotrifluoroethane	<	1	ug/L
MW-120	5/12/2010	1,1,2-Trichlorotrifluoroethane	<	0.5	ug/L
MW-121	5/12/2010	1,1,2-Trichlorotrifluoroethane	<	0.5	ug/L
MW-122	5/12/2010	1,1,2-Trichlorotrifluoroethane	<	0.5	ug/L
DC117	11/17/2010	1,1,2-Trichlorotrifluoroethane	<	1	ug/L
DC118	11/17/2010	1,1,2-Trichlorotrifluoroethane	<	1	ug/L
DC119	11/17/2010	1,1,2-Trichlorotrifluoroethane	<	1	ug/L
MW-111	11/17/2010	1,1,2-Trichlorotrifluoroethane	<	1	ug/L
MW-114	11/17/2010	1,1,2-Trichlorotrifluoroethane	<	1	ug/L
MW-116	11/17/2010	1,1,2-Trichlorotrifluoroethane	<	1	ug/L
MW-211	11/17/2010	1,1,2-Trichlorotrifluoroethane	<	1	ug/L
MW-9	11/17/2010	1,1,2-Trichlorotrifluoroethane	<	1	ug/L
MW-10	11/18/2010	1,1,2-Trichlorotrifluoroethane	<	1	ug/L
MW-120	11/18/2010	1,1,2-Trichlorotrifluoroethane	<	0.5	ug/L
MW-121	11/18/2010	1,1,2-Trichlorotrifluoroethane	<	0.5	ug/L
MW-122	11/18/2010	1,1,2-Trichlorotrifluoroethane	<	0.5	ug/L
MW-8	11/18/2010	1,1,2-Trichlorotrifluoroethane	<	1	ug/L
MW-120	4/21/2011	1,1,2-Trichlorotrifluoroethane	<	1	ug/L
MW-121	4/21/2011	1,1,2-Trichlorotrifluoroethane	<	1	ug/L
MW-122	4/21/2011	1,1,2-Trichlorotrifluoroethane	<	1	ug/L
MW-111	4/27/2011	1,1,2-Trichlorotrifluoroethane	<	1	ug/L
MW-114	4/27/2011	1,1,2-Trichlorotrifluoroethane	<	1	ug/L
MW-116	4/27/2011	1,1,2-Trichlorotrifluoroethane	<	1	ug/L
MW-211	4/27/2011	1,1,2-Trichlorotrifluoroethane	<	1	ug/L
DC117	4/28/2011	1,1,2-Trichlorotrifluoroethane	<	1	ug/L
DC118	4/28/2011	1,1,2-Trichlorotrifluoroethane	<	1	ug/L
DC119	4/28/2011	1,1,2-Trichlorotrifluoroethane	<	1	ug/L
MW-10	4/28/2011	1,1,2-Trichlorotrifluoroethane	<	1	ug/L
MW-8	4/28/2011	1,1,2-Trichlorotrifluoroethane	<	1	ug/L
MW-9	4/28/2011	1,1,2-Trichlorotrifluoroethane	<	1	ug/L
MW-10	7/26/2011	1,1,2-Trichlorotrifluoroethane	<	1	ug/L
MW-120	7/26/2011	1,1,2-Trichlorotrifluoroethane	<	1	ug/L
MW-121	7/26/2011	1,1,2-Trichlorotrifluoroethane	<	1	ug/L
MW-121	7/26/2011	1,1,2-Trichlorotrifluoroethane	<	1	ug/L
MW-122	7/26/2011	1,1,2-Trichlorotrifluoroethane	<	1	ug/L
MW-122	7/26/2011	1,1,2-Trichlorotrifluoroethane	<	1	ug/L
MW-8	7/26/2011	1,1,2-Trichlorotrifluoroethane	<	1	ug/L
DC117	9/26/2011	1,1,2-Trichlorotrifluoroethane	<	1	ug/L
DC118	9/26/2011	1,1,2-Trichlorotrifluoroethane	<	1	ug/L
DC119	9/26/2011	1,1,2-Trichlorotrifluoroethane	<	1	ug/L
MW-10	9/26/2011	1,1,2-Trichlorotrifluoroethane	<	1	ug/L
MW-8	9/26/2011	1,1,2-Trichlorotrifluoroethane	<	1	ug/L
MW-9	9/26/2011	1,1,2-Trichlorotrifluoroethane	<	1	ug/L
MW-111	9/27/2011	1,1,2-Trichlorotrifluoroethane	<	1	ug/L
MW-114	9/27/2011	1,1,2-Trichlorotrifluoroethane	<	1	ug/L
MW-116	9/27/2011	1,1,2-Trichlorotrifluoroethane	<	1	ug/L
MW-211	9/27/2011	1,1,2-Trichlorotrifluoroethane	<	1	ug/L
MW-120	11/18/2011	1,1,2-Trichlorotrifluoroethane	<	1	ug/L
MW-121	11/28/2011	1,1,2-Trichlorotrifluoroethane	<	1	ug/L
MW-121	11/28/2011	1,1,2-Trichlorotrifluoroethane	<	1	ug/L
MW-122	11/28/2011	1,1,2-Trichlorotrifluoroethane	<	1.0	ug/L

Attachment D
2007-2015 Water Quality Data
Louisville Landfill Capture Analysis
Merriam Junction Sands

Well ID	DateCollected	Parameter	Detect Code	Result	Unit
MW-122	11/28/2011	1,1,2-Trichlorotrifluoroethane	<	1	ug/L
MW-120	4/3/2012	1,1,2-Trichlorotrifluoroethane	<	1	ug/L
MW-121	4/3/2012	1,1,2-Trichlorotrifluoroethane	<	1	ug/L
MW-121	4/3/2012	1,1,2-Trichlorotrifluoroethane	<	1	ug/L
MW-122	4/3/2012	1,1,2-Trichlorotrifluoroethane	<	1	ug/L
MW-122	4/3/2012	1,1,2-Trichlorotrifluoroethane	<	1	ug/L
MW-10	7/26/2012	1,1,2-Trichlorotrifluoroethane	<	1	ug/L
MW-120	7/26/2012	1,1,2-Trichlorotrifluoroethane	<	1	ug/L
MW-121	7/26/2012	1,1,2-Trichlorotrifluoroethane	<	1	ug/L
MW-121	7/26/2012	1,1,2-Trichlorotrifluoroethane	<	1	ug/L
MW-122	7/26/2012	1,1,2-Trichlorotrifluoroethane	<	1	ug/L
MW-122	7/26/2012	1,1,2-Trichlorotrifluoroethane	<	1	ug/L
MW-8	7/26/2012	1,1,2-Trichlorotrifluoroethane	<	1	ug/L
MW-120	10/31/2012	1,1,2-Trichlorotrifluoroethane	<	1	ug/L
MW-121	10/31/2012	1,1,2-Trichlorotrifluoroethane	<	1	ug/L
MW-121	10/31/2012	1,1,2-Trichlorotrifluoroethane	<	1	ug/L
MW-122	10/31/2012	1,1,2-Trichlorotrifluoroethane	<	1	ug/L
MW-122	10/31/2012	1,1,2-Trichlorotrifluoroethane	<	1	ug/L
MW-120	4/30/2013	1,1,2-Trichlorotrifluoroethane	<	1	ug/L
MW-121	4/30/2013	1,1,2-Trichlorotrifluoroethane	<	1	ug/L
MW-121	4/30/2013	1,1,2-Trichlorotrifluoroethane	<	1	ug/L
MW-122	4/30/2013	1,1,2-Trichlorotrifluoroethane	<	1	ug/L
MW-122	4/30/2013	1,1,2-Trichlorotrifluoroethane	<	1	ug/L
DC118	5/29/2013	1,1,2-Trichlorotrifluoroethane	<	1	ug/L
DC119	5/29/2013	1,1,2-Trichlorotrifluoroethane	<	1	ug/L
MW-8	5/29/2013	1,1,2-Trichlorotrifluoroethane	<	1	ug/L
MW-9	5/29/2013	1,1,2-Trichlorotrifluoroethane	<	1	ug/L
MW-10	5/30/2013	1,1,2-Trichlorotrifluoroethane	<	1	ug/L
MW-111	5/30/2013	1,1,2-Trichlorotrifluoroethane	<	1	ug/L
MW-114	5/30/2013	1,1,2-Trichlorotrifluoroethane	<	1	ug/L
MW-116	5/30/2013	1,1,2-Trichlorotrifluoroethane	<	1	ug/L
MW-211	5/30/2013	1,1,2-Trichlorotrifluoroethane	<	1	ug/L
MW-113	7/16/2013	1,1,2-Trichlorotrifluoroethane	<	1	ug/L
MW-10	7/24/2013	1,1,2-Trichlorotrifluoroethane	<	1	ug/L
MW-120	7/24/2013	1,1,2-Trichlorotrifluoroethane	<	1	ug/L
MW-121	7/24/2013	1,1,2-Trichlorotrifluoroethane	<	1	ug/L
MW-121	7/24/2013	1,1,2-Trichlorotrifluoroethane	<	1	ug/L
MW-122	7/24/2013	1,1,2-Trichlorotrifluoroethane	<	1	ug/L
MW-122	7/24/2013	1,1,2-Trichlorotrifluoroethane	<	1	ug/L
MW-8	7/24/2013	1,1,2-Trichlorotrifluoroethane	<	1	ug/L
MW-111	9/4/2013	1,1,2-Trichlorotrifluoroethane	<	1	ug/L
MW-114	9/4/2013	1,1,2-Trichlorotrifluoroethane	<	1	ug/L
MW-116	9/4/2013	1,1,2-Trichlorotrifluoroethane	<	1	ug/L
MW-211	9/4/2013	1,1,2-Trichlorotrifluoroethane	<	1	ug/L
MW-8	9/4/2013	1,1,2-Trichlorotrifluoroethane	<	1	ug/L
DC118	9/5/2013	1,1,2-Trichlorotrifluoroethane	<	1	ug/L
DC119	9/5/2013	1,1,2-Trichlorotrifluoroethane	<	1	ug/L
MW-10	9/5/2013	1,1,2-Trichlorotrifluoroethane	<	1	ug/L
MW-9	9/5/2013	1,1,2-Trichlorotrifluoroethane	<	1	ug/L
MW-120	11/19/2013	1,1,2-Trichlorotrifluoroethane	<	1	ug/L
MW-121	11/19/2013	1,1,2-Trichlorotrifluoroethane	<	1	ug/L
MW-121	11/19/2013	1,1,2-Trichlorotrifluoroethane	<	1	ug/L

Attachment D
2007-2015 Water Quality Data
Louisville Landfill Capture Analysis
Merriam Junction Sands

Well ID	DateCollected	Parameter	Detect Code	Result	Unit
MW-122	11/19/2013	1,1,2-Trichlorotrifluoroethane	<	1	ug/L
MW-122	11/19/2013	1,1,2-Trichlorotrifluoroethane	<	1	ug/L
DC118	11/26/2013	1,1,2-Trichlorotrifluoroethane	<	1	ug/L
DC119	11/26/2013	1,1,2-Trichlorotrifluoroethane	<	1	ug/L
MW-10	11/26/2013	1,1,2-Trichlorotrifluoroethane	<	1	ug/L
MW-111	11/26/2013	1,1,2-Trichlorotrifluoroethane	<	1	ug/L
MW-114	11/26/2013	1,1,2-Trichlorotrifluoroethane	<	1	ug/L
MW-116	11/26/2013	1,1,2-Trichlorotrifluoroethane	<	1	ug/L
MW-211	11/26/2013	1,1,2-Trichlorotrifluoroethane	<	1	ug/L
MW-8	11/26/2013	1,1,2-Trichlorotrifluoroethane	<	1	ug/L
MW-9	11/26/2013	1,1,2-Trichlorotrifluoroethane	<	1	ug/L
MW-120	4/24/2014	1,1,2-Trichlorotrifluoroethane	<	1	ug/L
MW-121	4/24/2014	1,1,2-Trichlorotrifluoroethane	<	1	ug/L
MW-122	4/24/2014	1,1,2-Trichlorotrifluoroethane	<	1	ug/L
MW-122	4/24/2014	1,1,2-Trichlorotrifluoroethane	<	1	ug/L
MW-10	7/11/2014	1,1,2-Trichlorotrifluoroethane	<	1	ug/L
MW-120	7/11/2014	1,1,2-Trichlorotrifluoroethane	<	1	ug/L
MW-121	7/11/2014	1,1,2-Trichlorotrifluoroethane	<	1	ug/L
MW-122	7/11/2014	1,1,2-Trichlorotrifluoroethane	<	1	ug/L
MW-8	7/11/2014	1,1,2-Trichlorotrifluoroethane	<	1	ug/L
DC118	9/24/2014	1,1,2-Trichlorotrifluoroethane	<	1	ug/L
DC119	9/24/2014	1,1,2-Trichlorotrifluoroethane	<	1	ug/L
MW-10	9/24/2014	1,1,2-Trichlorotrifluoroethane	<	1	ug/L
MW-114	9/24/2014	1,1,2-Trichlorotrifluoroethane	<	1	ug/L
MW-116	9/24/2014	1,1,2-Trichlorotrifluoroethane	<	1	ug/L
MW-9	9/24/2014	1,1,2-Trichlorotrifluoroethane	<	1	ug/L
MW-111	9/25/2014	1,1,2-Trichlorotrifluoroethane	<	1	ug/L
MW-211	9/25/2014	1,1,2-Trichlorotrifluoroethane	<	1	ug/L
MW-8	9/25/2014	1,1,2-Trichlorotrifluoroethane	<	1	ug/L
MW-120	11/17/2014	1,1,2-Trichlorotrifluoroethane	<	1	ug/L
MW-121	11/17/2014	1,1,2-Trichlorotrifluoroethane	<	1	ug/L
MW-122	11/17/2014	1,1,2-Trichlorotrifluoroethane	<	1	ug/L
MW-120	5/8/2015	1,1,2-Trichlorotrifluoroethane	<	1	ug/L
MW-121	5/8/2015	1,1,2-Trichlorotrifluoroethane	<	1	ug/L
MW-122	5/8/2015	1,1,2-Trichlorotrifluoroethane	<	1	ug/L
DC118	6/17/2015	1,1,2-Trichlorotrifluoroethane	<	0.5	ug/L
DC119	6/17/2015	1,1,2-Trichlorotrifluoroethane	<	0.5	ug/L
MW-111	6/17/2015	1,1,2-Trichlorotrifluoroethane	<	0.5	ug/L
MW-114	6/17/2015	1,1,2-Trichlorotrifluoroethane	<	0.5	ug/L
MW-116	6/17/2015	1,1,2-Trichlorotrifluoroethane	<	0.5	ug/L
MW-211	6/17/2015	1,1,2-Trichlorotrifluoroethane	<	0.5	ug/L
MW-9	6/17/2015	1,1,2-Trichlorotrifluoroethane	<	0.5	ug/L
MW-10	6/18/2015	1,1,2-Trichlorotrifluoroethane	<	0.5	ug/L
MW-113	6/18/2015	1,1,2-Trichlorotrifluoroethane	<	0.5	ug/L
MW-213	6/18/2015	1,1,2-Trichlorotrifluoroethane	<	0.5	ug/L
MW-8	6/18/2015	1,1,2-Trichlorotrifluoroethane	<	0.5	ug/L
MW-10	7/30/2015	1,1,2-Trichlorotrifluoroethane	<	1	ug/L
MW-120	7/30/2015	1,1,2-Trichlorotrifluoroethane	<	1	ug/L
MW-121	7/30/2015	1,1,2-Trichlorotrifluoroethane	<	1	ug/L
MW-122	7/30/2015	1,1,2-Trichlorotrifluoroethane	<	1	ug/L
MW-8	7/30/2015	1,1,2-Trichlorotrifluoroethane	<	1	ug/L
MW-121	11/16/2015	1,1,2-Trichlorotrifluoroethane	<	1	ug/L

Attachment D
2007-2015 Water Quality Data
Louisville Landfill Capture Analysis
Merriam Junction Sands

Well ID	DateCollected	Parameter	Detect Code	Result	Unit
MW-122	11/16/2015	1,1,2-Trichlorotrifluoroethane	<	1	ug/L
MW-10	3/27/2007	1,1-Dichloroethane	<	1	ug/L
MW-111	3/27/2007	1,1-Dichloroethane	<	1	ug/L
MW-114	3/27/2007	1,1-Dichloroethane		7	ug/L
MW-115	3/27/2007	1,1-Dichloroethane	<	1	ug/L
MW-116	3/27/2007	1,1-Dichloroethane		38	ug/L
MW-211	3/27/2007	1,1-Dichloroethane		1.7	ug/L
MW-8	3/27/2007	1,1-Dichloroethane	<	1	ug/L
DC118	3/28/2007	1,1-Dichloroethane	<	1	ug/L
DC119	3/28/2007	1,1-Dichloroethane	<	1	ug/L
MW-9	3/28/2007	1,1-Dichloroethane		14	ug/L
DC117	9/17/2007	1,1-Dichloroethane		7.2	ug/L
DC118	9/17/2007	1,1-Dichloroethane	<	1	ug/L
DC119	9/17/2007	1,1-Dichloroethane	<	1	ug/L
MW-111	9/17/2007	1,1-Dichloroethane	<	1	ug/L
MW-114	9/17/2007	1,1-Dichloroethane		3.2	ug/L
MW-116	9/17/2007	1,1-Dichloroethane		47	ug/L
MW-211	9/17/2007	1,1-Dichloroethane		2.9	ug/L
MW-9	9/17/2007	1,1-Dichloroethane		16	ug/L
MW-10	9/18/2007	1,1-Dichloroethane	<	1	ug/L
MW-8	9/18/2007	1,1-Dichloroethane	<	1	ug/L
DC117	12/11/2007	1,1-Dichloroethane		6.5	ug/L
DC118	12/11/2007	1,1-Dichloroethane	<	1	ug/L
DC119	12/11/2007	1,1-Dichloroethane	<	1	ug/L
MW-10	12/11/2007	1,1-Dichloroethane	<	1	ug/L
MW-111	12/11/2007	1,1-Dichloroethane	<	1	ug/L
MW-114	12/11/2007	1,1-Dichloroethane		2.7	ug/L
MW-116	12/11/2007	1,1-Dichloroethane		50	ug/L
MW-120	12/11/2007	1,1-Dichloroethane	<	0.5	ug/L
MW-121	12/11/2007	1,1-Dichloroethane	<	0.5	ug/L
MW-122	12/11/2007	1,1-Dichloroethane	<	0.5	ug/L
MW-211	12/11/2007	1,1-Dichloroethane		2.4	ug/L
MW-8	12/11/2007	1,1-Dichloroethane	<	1	ug/L
MW-9	12/11/2007	1,1-Dichloroethane		15	ug/L
DC117	4/30/2008	1,1-Dichloroethane		5.4	ug/L
DC119	4/30/2008	1,1-Dichloroethane	<	1	ug/L
MW-111	4/30/2008	1,1-Dichloroethane	<	1	ug/L
MW-114	4/30/2008	1,1-Dichloroethane		3.3	ug/L
MW-116	4/30/2008	1,1-Dichloroethane		38	ug/L
MW-211	4/30/2008	1,1-Dichloroethane		1.7	ug/L
MW-9	4/30/2008	1,1-Dichloroethane		10	ug/L
MW-10	5/1/2008	1,1-Dichloroethane	<	1	ug/L
MW-120	5/1/2008	1,1-Dichloroethane	<	0.5	ug/L
MW-121	5/1/2008	1,1-Dichloroethane	<	0.5	ug/L
MW-122	5/1/2008	1,1-Dichloroethane	<	0.5	ug/L
MW-8	5/1/2008	1,1-Dichloroethane	<	1	ug/L
DC117	9/10/2008	1,1-Dichloroethane	<	1	ug/L
DC118	9/10/2008	1,1-Dichloroethane	<	1	ug/L
DC119	9/10/2008	1,1-Dichloroethane		6.1	ug/L
MW-116	9/10/2008	1,1-Dichloroethane		42	ug/L
MW-9	9/10/2008	1,1-Dichloroethane		9.9	ug/L
MW-111	9/11/2008	1,1-Dichloroethane	<	1	ug/L

Attachment D
2007-2015 Water Quality Data
Louisville Landfill Capture Analysis
Merriam Junction Sands

Well ID	DateCollected	Parameter	Detect Code	Result	Unit
MW-114	9/11/2008	1,1-Dichloroethane		2.8	ug/L
MW-211	9/11/2008	1,1-Dichloroethane		2.1	ug/L
DC117	12/16/2008	1,1-Dichloroethane	<	1	ug/L
DC118	12/16/2008	1,1-Dichloroethane	<	1	ug/L
DC119	12/16/2008	1,1-Dichloroethane		5.6	ug/L
MW-10	12/16/2008	1,1-Dichloroethane	<	1	ug/L
MW-111	12/16/2008	1,1-Dichloroethane	<	1	ug/L
MW-114	12/16/2008	1,1-Dichloroethane		2.7	ug/L
MW-116	12/16/2008	1,1-Dichloroethane		35	ug/L
MW-211	12/16/2008	1,1-Dichloroethane		2.1	ug/L
MW-8	12/16/2008	1,1-Dichloroethane	<	1	ug/L
MW-9	12/16/2008	1,1-Dichloroethane		7.1	ug/L
DC117	4/27/2009	1,1-Dichloroethane		6.8	ug/L
DC118	4/27/2009	1,1-Dichloroethane	<	1	ug/L
DC119	4/27/2009	1,1-Dichloroethane	<	1	ug/L
MW-10	4/27/2009	1,1-Dichloroethane	<	1	ug/L
MW-111	4/27/2009	1,1-Dichloroethane	<	1	ug/L
MW-114	4/27/2009	1,1-Dichloroethane		3.2	ug/L
MW-116	4/27/2009	1,1-Dichloroethane		34	ug/L
MW-211	4/27/2009	1,1-Dichloroethane		1.6	ug/L
MW-8	4/27/2009	1,1-Dichloroethane	<	1	ug/L
MW-9	4/27/2009	1,1-Dichloroethane		6.7	ug/L
MW-120	4/28/2009	1,1-Dichloroethane	<	0.5	ug/L
MW-121	4/28/2009	1,1-Dichloroethane	<	0.5	ug/L
MW-122	4/28/2009	1,1-Dichloroethane	<	0.5	ug/L
MW-10	9/2/2009	1,1-Dichloroethane	<	0.5	ug/L
MW-120	9/2/2009	1,1-Dichloroethane	<	0.5	ug/L
MW-121	9/2/2009	1,1-Dichloroethane	<	0.5	ug/L
MW-122	9/2/2009	1,1-Dichloroethane	<	0.5	ug/L
MW-8	9/2/2009	1,1-Dichloroethane	<	0.5	ug/L
DC117	12/14/2009	1,1-Dichloroethane		6.1	ug/L
DC118	12/14/2009	1,1-Dichloroethane	<	1	ug/L
DC119	12/14/2009	1,1-Dichloroethane	<	1	ug/L
MW-10	12/14/2009	1,1-Dichloroethane	<	1	ug/L
MW-111	12/14/2009	1,1-Dichloroethane	<	1	ug/L
MW-114	12/14/2009	1,1-Dichloroethane		2.8	ug/L
MW-116	12/14/2009	1,1-Dichloroethane		29	ug/L
MW-211	12/14/2009	1,1-Dichloroethane		3.7	ug/L
MW-9	12/14/2009	1,1-Dichloroethane		5	ug/L
MW-120	12/15/2009	1,1-Dichloroethane	<	0.5	ug/L
MW-121	12/15/2009	1,1-Dichloroethane	<	0.5	ug/L
MW-122	12/15/2009	1,1-Dichloroethane	<	0.5	ug/L
DC117	5/10/2010	1,1-Dichloroethane		6.1	ug/L
DC118	5/10/2010	1,1-Dichloroethane	<	1	ug/L
DC119	5/10/2010	1,1-Dichloroethane	<	1	ug/L
MW-10	5/10/2010	1,1-Dichloroethane	<	1	ug/L
MW-111	5/10/2010	1,1-Dichloroethane	<	1	ug/L
MW-111	5/10/2010	1,1-Dichloroethane	<	1	ug/L
MW-114	5/10/2010	1,1-Dichloroethane		2.5	ug/L
MW-116	5/10/2010	1,1-Dichloroethane		23	ug/L
MW-116	5/10/2010	1,1-Dichloroethane		23	ug/L
MW-211	5/10/2010	1,1-Dichloroethane		4.1	ug/L

Attachment D
2007-2015 Water Quality Data
Louisville Landfill Capture Analysis
Merriam Junction Sands

Well ID	DateCollected	Parameter	Detect Code	Result	Unit
MW-9	5/10/2010	1,1-Dichloroethane		4.7	ug/L
MW-120	5/12/2010	1,1-Dichloroethane	<	0.5	ug/L
MW-121	5/12/2010	1,1-Dichloroethane	<	0.5	ug/L
MW-122	5/12/2010	1,1-Dichloroethane	<	0.5	ug/L
DC117	11/17/2010	1,1-Dichloroethane		5.2	ug/L
DC118	11/17/2010	1,1-Dichloroethane	<	1	ug/L
DC119	11/17/2010	1,1-Dichloroethane	<	1	ug/L
MW-111	11/17/2010	1,1-Dichloroethane	<	1	ug/L
MW-114	11/17/2010	1,1-Dichloroethane		2.6	ug/L
MW-116	11/17/2010	1,1-Dichloroethane		21	ug/L
MW-211	11/17/2010	1,1-Dichloroethane		2.8	ug/L
MW-9	11/17/2010	1,1-Dichloroethane		3.9	ug/L
MW-10	11/18/2010	1,1-Dichloroethane	<	1	ug/L
MW-120	11/18/2010	1,1-Dichloroethane	<	0.5	ug/L
MW-121	11/18/2010	1,1-Dichloroethane	<	0.5	ug/L
MW-122	11/18/2010	1,1-Dichloroethane	<	0.5	ug/L
MW-8	11/18/2010	1,1-Dichloroethane	<	1	ug/L
MW-122	4/21/2011	1,1-Dichloroethane	<	1	ug/L
MW-111	4/27/2011	1,1-Dichloroethane	<	1	ug/L
MW-114	4/27/2011	1,1-Dichloroethane		1.6	ug/L
MW-116	4/27/2011	1,1-Dichloroethane		14	ug/L
MW-211	4/27/2011	1,1-Dichloroethane		2.8	ug/L
DC117	4/28/2011	1,1-Dichloroethane		7.1	ug/L
DC118	4/28/2011	1,1-Dichloroethane	<	1	ug/L
DC119	4/28/2011	1,1-Dichloroethane	<	1	ug/L
MW-10	4/28/2011	1,1-Dichloroethane	<	1	ug/L
MW-8	4/28/2011	1,1-Dichloroethane	<	1	ug/L
MW-9	4/28/2011	1,1-Dichloroethane		4	ug/L
MW-10	7/26/2011	1,1-Dichloroethane	<	1	ug/L
MW-122	7/26/2011	1,1-Dichloroethane	<	1	ug/L
MW-122	7/26/2011	1,1-Dichloroethane	<	1	ug/L
MW-8	7/26/2011	1,1-Dichloroethane	<	1	ug/L
DC117	9/26/2011	1,1-Dichloroethane		7	ug/L
DC118	9/26/2011	1,1-Dichloroethane	<	1	ug/L
DC119	9/26/2011	1,1-Dichloroethane	<	1	ug/L
MW-10	9/26/2011	1,1-Dichloroethane	<	1	ug/L
MW-8	9/26/2011	1,1-Dichloroethane	<	1	ug/L
MW-9	9/26/2011	1,1-Dichloroethane		4	ug/L
MW-111	9/27/2011	1,1-Dichloroethane	<	1	ug/L
MW-114	9/27/2011	1,1-Dichloroethane		1.5	ug/L
MW-116	9/27/2011	1,1-Dichloroethane		19	ug/L
MW-211	9/27/2011	1,1-Dichloroethane		2.8	ug/L
MW-122	11/28/2011	1,1-Dichloroethane	<	1	ug/L
MW-122	11/28/2011	1,1-Dichloroethane	<	1	ug/L
MW-122	4/3/2012	1,1-Dichloroethane	<	1	ug/L
MW-122	4/3/2012	1,1-Dichloroethane	<	1	ug/L
MW-10	7/26/2012	1,1-Dichloroethane	<	1	ug/L
MW-122	7/26/2012	1,1-Dichloroethane	<	1	ug/L
MW-122	7/26/2012	1,1-Dichloroethane	<	1	ug/L
MW-8	7/26/2012	1,1-Dichloroethane	<	1	ug/L
MW-122	10/31/2012	1,1-Dichloroethane	<	1	ug/L
MW-122	10/31/2012	1,1-Dichloroethane	<	1	ug/L

Attachment D
2007-2015 Water Quality Data
Louisville Landfill Capture Analysis
Merriam Junction Sands

Well ID	DateCollected	Parameter	Detect Code	Result	Unit
MW-122	4/30/2013	1,1-Dichloroethane	<	1	ug/L
MW-122	4/30/2013	1,1-Dichloroethane	<	1	ug/L
DC118	5/29/2013	1,1-Dichloroethane	<	1	ug/L
DC119	5/29/2013	1,1-Dichloroethane	<	1	ug/L
MW-8	5/29/2013	1,1-Dichloroethane	<	1	ug/L
MW-9	5/29/2013	1,1-Dichloroethane		2.8	ug/L
MW-10	5/30/2013	1,1-Dichloroethane	<	1	ug/L
MW-111	5/30/2013	1,1-Dichloroethane	<	1	ug/L
MW-114	5/30/2013	1,1-Dichloroethane		3	ug/L
MW-116	5/30/2013	1,1-Dichloroethane		12	ug/L
MW-211	5/30/2013	1,1-Dichloroethane		3.3	ug/L
MW-113	7/16/2013	1,1-Dichloroethane	<	1	ug/L
MW-10	7/24/2013	1,1-Dichloroethane	<	1	ug/L
MW-122	7/24/2013	1,1-Dichloroethane	<	1	ug/L
MW-122	7/24/2013	1,1-Dichloroethane	<	1	ug/L
MW-8	7/24/2013	1,1-Dichloroethane	<	1	ug/L
MW-111	9/4/2013	1,1-Dichloroethane	<	1	ug/L
MW-114	9/4/2013	1,1-Dichloroethane		3.5	ug/L
MW-116	9/4/2013	1,1-Dichloroethane		11	ug/L
MW-211	9/4/2013	1,1-Dichloroethane		3.9	ug/L
MW-8	9/4/2013	1,1-Dichloroethane	<	1	ug/L
DC118	9/5/2013	1,1-Dichloroethane	<	1	ug/L
DC119	9/5/2013	1,1-Dichloroethane	<	1	ug/L
MW-10	9/5/2013	1,1-Dichloroethane	<	1	ug/L
MW-9	9/5/2013	1,1-Dichloroethane		2.4	ug/L
MW-122	11/19/2013	1,1-Dichloroethane	<	1	ug/L
MW-122	11/19/2013	1,1-Dichloroethane	<	1	ug/L
DC118	11/26/2013	1,1-Dichloroethane	<	1	ug/L
DC119	11/26/2013	1,1-Dichloroethane	<	1	ug/L
MW-10	11/26/2013	1,1-Dichloroethane	<	1	ug/L
MW-111	11/26/2013	1,1-Dichloroethane	<	1	ug/L
MW-114	11/26/2013	1,1-Dichloroethane		5.5	ug/L
MW-116	11/26/2013	1,1-Dichloroethane		9.5	ug/L
MW-211	11/26/2013	1,1-Dichloroethane		4.5	ug/L
MW-8	11/26/2013	1,1-Dichloroethane	<	1	ug/L
MW-9	11/26/2013	1,1-Dichloroethane		2.3	ug/L
MW-122	4/24/2014	1,1-Dichloroethane	<	1	ug/L
MW-122	4/24/2014	1,1-Dichloroethane	<	1	ug/L
MW-10	7/11/2014	1,1-Dichloroethane	<	1	ug/L
MW-122	7/11/2014	1,1-Dichloroethane	<	1	ug/L
MW-8	7/11/2014	1,1-Dichloroethane	<	1	ug/L
DC118	9/24/2014	1,1-Dichloroethane	<	1	ug/L
DC119	9/24/2014	1,1-Dichloroethane	<	1	ug/L
MW-10	9/24/2014	1,1-Dichloroethane	<	1	ug/L
MW-114	9/24/2014	1,1-Dichloroethane		4.9	ug/L
MW-116	9/24/2014	1,1-Dichloroethane		4.4	ug/L
MW-9	9/24/2014	1,1-Dichloroethane		3.2	ug/L
MW-111	9/25/2014	1,1-Dichloroethane	<	1	ug/L
MW-211	9/25/2014	1,1-Dichloroethane		3.5	ug/L
MW-8	9/25/2014	1,1-Dichloroethane	<	1	ug/L
MW-122	11/17/2014	1,1-Dichloroethane	<	1	ug/L
MW-122	5/8/2015	1,1-Dichloroethane	<	1	ug/L

Attachment D
2007-2015 Water Quality Data
Louisville Landfill Capture Analysis
Merriam Junction Sands

Well ID	DateCollected	Parameter	Detect Code	Result	Unit
DC118	6/17/2015	1,1-Dichloroethane	<	0.5	ug/L
DC119	6/17/2015	1,1-Dichloroethane	<	0.5	ug/L
MW-111	6/17/2015	1,1-Dichloroethane	<	0.5	ug/L
MW-114	6/17/2015	1,1-Dichloroethane		11	ug/L
MW-116	6/17/2015	1,1-Dichloroethane		4.5	ug/L
MW-211	6/17/2015	1,1-Dichloroethane		3.1	ug/L
MW-9	6/17/2015	1,1-Dichloroethane		4.1	ug/L
MW-10	6/18/2015	1,1-Dichloroethane	<	0.5	ug/L
MW-113	6/18/2015	1,1-Dichloroethane		0.64	ug/L
MW-213	6/18/2015	1,1-Dichloroethane	<	0.5	ug/L
MW-8	6/18/2015	1,1-Dichloroethane	<	0.5	ug/L
MW-10	7/30/2015	1,1-Dichloroethane	<	1	ug/L
MW-122	7/30/2015	1,1-Dichloroethane	<	1	ug/L
MW-8	7/30/2015	1,1-Dichloroethane	<	1	ug/L
DC117	11/16/2015	1,1-Dichloroethane		1.7	ug/L
MW-122	11/16/2015	1,1-Dichloroethane	<	1	ug/L
MW-10	3/27/2007	1,1-Dichloroethene	<	1	ug/L
MW-111	3/27/2007	1,1-Dichloroethene	<	1	ug/L
MW-114	3/27/2007	1,1-Dichloroethene	<	1	ug/L
MW-115	3/27/2007	1,1-Dichloroethene	<	1	ug/L
MW-116	3/27/2007	1,1-Dichloroethene	<	1	ug/L
MW-211	3/27/2007	1,1-Dichloroethene	<	1	ug/L
MW-8	3/27/2007	1,1-Dichloroethene	<	1	ug/L
DC117	3/28/2007	1,1-Dichloroethene	<	1	ug/L
DC118	3/28/2007	1,1-Dichloroethene	<	1	ug/L
DC119	3/28/2007	1,1-Dichloroethene	<	1	ug/L
MW-9	3/28/2007	1,1-Dichloroethene		0.55	ug/L
DC117	9/17/2007	1,1-Dichloroethene	<	1	ug/L
DC118	9/17/2007	1,1-Dichloroethene	<	1	ug/L
DC119	9/17/2007	1,1-Dichloroethene	<	1	ug/L
MW-111	9/17/2007	1,1-Dichloroethene	<	1	ug/L
MW-114	9/17/2007	1,1-Dichloroethene	<	1	ug/L
MW-116	9/17/2007	1,1-Dichloroethene	<	1	ug/L
MW-211	9/17/2007	1,1-Dichloroethene	<	1	ug/L
MW-9	9/17/2007	1,1-Dichloroethene	<	1	ug/L
MW-10	9/18/2007	1,1-Dichloroethene	<	1	ug/L
MW-8	9/18/2007	1,1-Dichloroethene	<	1	ug/L
DC117	12/11/2007	1,1-Dichloroethene	<	1	ug/L
DC118	12/11/2007	1,1-Dichloroethene	<	1	ug/L
DC119	12/11/2007	1,1-Dichloroethene	<	1	ug/L
MW-10	12/11/2007	1,1-Dichloroethene	<	1	ug/L
MW-111	12/11/2007	1,1-Dichloroethene	<	1	ug/L
MW-114	12/11/2007	1,1-Dichloroethene	<	1	ug/L
MW-116	12/11/2007	1,1-Dichloroethene	<	1	ug/L
MW-120	12/11/2007	1,1-Dichloroethene	<	1	ug/L
MW-121	12/11/2007	1,1-Dichloroethene	<	1	ug/L
MW-122	12/11/2007	1,1-Dichloroethene	<	1	ug/L
MW-211	12/11/2007	1,1-Dichloroethene	<	1	ug/L
MW-8	12/11/2007	1,1-Dichloroethene	<	1	ug/L
MW-9	12/11/2007	1,1-Dichloroethene	<	1	ug/L
DC117	4/30/2008	1,1-Dichloroethene	<	1	ug/L
DC119	4/30/2008	1,1-Dichloroethene	<	1	ug/L

Attachment D
2007-2015 Water Quality Data
Louisville Landfill Capture Analysis
Merriam Junction Sands

Well ID	DateCollected	Parameter	Detect Code	Result	Unit
MW-111	4/30/2008	1,1-Dichloroethene	<	1	ug/L
MW-114	4/30/2008	1,1-Dichloroethene	<	1	ug/L
MW-116	4/30/2008	1,1-Dichloroethene	<	1	ug/L
MW-211	4/30/2008	1,1-Dichloroethene	<	1	ug/L
MW-9	4/30/2008	1,1-Dichloroethene	<	1	ug/L
MW-10	5/1/2008	1,1-Dichloroethene	<	1	ug/L
MW-120	5/1/2008	1,1-Dichloroethene	<	1	ug/L
MW-121	5/1/2008	1,1-Dichloroethene	<	1	ug/L
MW-122	5/1/2008	1,1-Dichloroethene	<	1	ug/L
MW-8	5/1/2008	1,1-Dichloroethene	<	1	ug/L
DC117	9/10/2008	1,1-Dichloroethene	<	1	ug/L
DC118	9/10/2008	1,1-Dichloroethene	<	1	ug/L
DC119	9/10/2008	1,1-Dichloroethene	<	1	ug/L
MW-116	9/10/2008	1,1-Dichloroethene	<	1	ug/L
MW-9	9/10/2008	1,1-Dichloroethene	<	1	ug/L
MW-111	9/11/2008	1,1-Dichloroethene	<	1	ug/L
MW-114	9/11/2008	1,1-Dichloroethene	<	1	ug/L
MW-211	9/11/2008	1,1-Dichloroethene	<	1	ug/L
DC117	12/16/2008	1,1-Dichloroethene	<	1	ug/L
DC118	12/16/2008	1,1-Dichloroethene	<	1	ug/L
DC119	12/16/2008	1,1-Dichloroethene	<	1	ug/L
MW-10	12/16/2008	1,1-Dichloroethene	<	1	ug/L
MW-111	12/16/2008	1,1-Dichloroethene	<	1	ug/L
MW-114	12/16/2008	1,1-Dichloroethene	<	1	ug/L
MW-116	12/16/2008	1,1-Dichloroethene	<	1	ug/L
MW-211	12/16/2008	1,1-Dichloroethene	<	1	ug/L
MW-8	12/16/2008	1,1-Dichloroethene	<	1	ug/L
MW-9	12/16/2008	1,1-Dichloroethene	<	1	ug/L
DC117	4/27/2009	1,1-Dichloroethene	<	1	ug/L
DC118	4/27/2009	1,1-Dichloroethene	<	1	ug/L
DC119	4/27/2009	1,1-Dichloroethene	<	1	ug/L
MW-10	4/27/2009	1,1-Dichloroethene	<	1	ug/L
MW-111	4/27/2009	1,1-Dichloroethene	<	1	ug/L
MW-114	4/27/2009	1,1-Dichloroethene	<	1	ug/L
MW-116	4/27/2009	1,1-Dichloroethene	<	1	ug/L
MW-211	4/27/2009	1,1-Dichloroethene	<	1	ug/L
MW-8	4/27/2009	1,1-Dichloroethene	<	1	ug/L
MW-9	4/27/2009	1,1-Dichloroethene	<	1	ug/L
MW-120	4/28/2009	1,1-Dichloroethene	<	1	ug/L
MW-121	4/28/2009	1,1-Dichloroethene	<	1	ug/L
MW-122	4/28/2009	1,1-Dichloroethene	<	1	ug/L
MW-10	9/2/2009	1,1-Dichloroethene	<	1	ug/L
MW-120	9/2/2009	1,1-Dichloroethene	<	1	ug/L
MW-121	9/2/2009	1,1-Dichloroethene	<	1	ug/L
MW-122	9/2/2009	1,1-Dichloroethene	<	1	ug/L
MW-8	9/2/2009	1,1-Dichloroethene	<	1	ug/L
DC117	12/14/2009	1,1-Dichloroethene	<	1	ug/L
DC118	12/14/2009	1,1-Dichloroethene	<	1	ug/L
DC119	12/14/2009	1,1-Dichloroethene	<	1	ug/L
MW-10	12/14/2009	1,1-Dichloroethene	<	1	ug/L
MW-111	12/14/2009	1,1-Dichloroethene	<	1	ug/L
MW-114	12/14/2009	1,1-Dichloroethene	<	1	ug/L

Attachment D
2007-2015 Water Quality Data
Louisville Landfill Capture Analysis
Merriam Junction Sands

Well ID	DateCollected	Parameter	Detect Code	Result	Unit
MW-116	12/14/2009	1,1-Dichloroethene	<	1	ug/L
MW-211	12/14/2009	1,1-Dichloroethene	<	1	ug/L
MW-9	12/14/2009	1,1-Dichloroethene	<	1	ug/L
MW-120	12/15/2009	1,1-Dichloroethene	<	1	ug/L
MW-121	12/15/2009	1,1-Dichloroethene	<	1	ug/L
MW-122	12/15/2009	1,1-Dichloroethene	<	1	ug/L
DC117	5/10/2010	1,1-Dichloroethene	<	1	ug/L
DC118	5/10/2010	1,1-Dichloroethene	<	1	ug/L
DC119	5/10/2010	1,1-Dichloroethene	<	1	ug/L
MW-10	5/10/2010	1,1-Dichloroethene	<	1	ug/L
MW-111	5/10/2010	1,1-Dichloroethene	<	1	ug/L
MW-111	5/10/2010	1,1-Dichloroethene	<	1	ug/L
MW-114	5/10/2010	1,1-Dichloroethene	<	1	ug/L
MW-116	5/10/2010	1,1-Dichloroethene	<	1	ug/L
MW-116	5/10/2010	1,1-Dichloroethene	<	1	ug/L
MW-211	5/10/2010	1,1-Dichloroethene	<	1	ug/L
MW-9	5/10/2010	1,1-Dichloroethene	<	1	ug/L
MW-120	5/12/2010	1,1-Dichloroethene	<	1	ug/L
MW-121	5/12/2010	1,1-Dichloroethene	<	1	ug/L
MW-122	5/12/2010	1,1-Dichloroethene	<	1	ug/L
DC117	11/17/2010	1,1-Dichloroethene	<	1	ug/L
DC118	11/17/2010	1,1-Dichloroethene	<	1	ug/L
DC119	11/17/2010	1,1-Dichloroethene	<	1	ug/L
MW-111	11/17/2010	1,1-Dichloroethene	<	1	ug/L
MW-114	11/17/2010	1,1-Dichloroethene	<	1	ug/L
MW-116	11/17/2010	1,1-Dichloroethene	<	1	ug/L
MW-211	11/17/2010	1,1-Dichloroethene	<	1	ug/L
MW-9	11/17/2010	1,1-Dichloroethene	<	1	ug/L
MW-10	11/18/2010	1,1-Dichloroethene	<	1	ug/L
MW-120	11/18/2010	1,1-Dichloroethene	<	1	ug/L
MW-121	11/18/2010	1,1-Dichloroethene	<	1	ug/L
MW-122	11/18/2010	1,1-Dichloroethene	<	1	ug/L
MW-8	11/18/2010	1,1-Dichloroethene	<	1	ug/L
MW-120	4/21/2011	1,1-Dichloroethene	<	1	ug/l
MW-121	4/21/2011	1,1-Dichloroethene	<	1	ug/l
MW-122	4/21/2011	1,1-Dichloroethene	<	1	ug/l
MW-111	4/27/2011	1,1-Dichloroethene	<	1	ug/L
MW-114	4/27/2011	1,1-Dichloroethene	<	1	ug/L
MW-116	4/27/2011	1,1-Dichloroethene	<	1	ug/L
MW-211	4/27/2011	1,1-Dichloroethene	<	1	ug/L
DC117	4/28/2011	1,1-Dichloroethene	<	1	ug/L
DC118	4/28/2011	1,1-Dichloroethene	<	1	ug/L
DC119	4/28/2011	1,1-Dichloroethene	<	1	ug/L
MW-10	4/28/2011	1,1-Dichloroethene	<	1	ug/L
MW-8	4/28/2011	1,1-Dichloroethene	<	1	ug/L
MW-9	4/28/2011	1,1-Dichloroethene	<	1	ug/L
MW-10	7/26/2011	1,1-Dichloroethene	<	1	ug/l
MW-120	7/26/2011	1,1-Dichloroethene	<	1	ug/l
MW-121	7/26/2011	1,1-Dichloroethene	<	1	ug/l
MW-121	7/26/2011	1,1-Dichloroethene	<	1	ug/l
MW-122	7/26/2011	1,1-Dichloroethene	<	1	ug/l
MW-122	7/26/2011	1,1-Dichloroethene	<	1	ug/l

Attachment D
2007-2015 Water Quality Data
Louisville Landfill Capture Analysis
Merriam Junction Sands

Well ID	DateCollected	Parameter	Detect Code	Result	Unit
MW-8	7/26/2011	1,1-Dichloroethene	<	1	ug/l
DC117	9/26/2011	1,1-Dichloroethene	<	1	ug/L
DC118	9/26/2011	1,1-Dichloroethene	<	1	ug/L
DC119	9/26/2011	1,1-Dichloroethene	<	1	ug/L
MW-10	9/26/2011	1,1-Dichloroethene	<	1	ug/L
MW-8	9/26/2011	1,1-Dichloroethene	<	1	ug/L
MW-9	9/26/2011	1,1-Dichloroethene	<	1	ug/L
MW-111	9/27/2011	1,1-Dichloroethene	<	1	ug/L
MW-114	9/27/2011	1,1-Dichloroethene	<	1	ug/L
MW-116	9/27/2011	1,1-Dichloroethene	<	1	ug/L
MW-211	9/27/2011	1,1-Dichloroethene	<	1	ug/L
MW-120	11/18/2011	1,1-Dichloroethene	<	1	ug/l
MW-121	11/28/2011	1,1-Dichloroethene	<	1	ug/l
MW-121	11/28/2011	1,1-Dichloroethene	<	1	ug/l
MW-122	11/28/2011	1,1-Dichloroethene	<	1	ug/l
MW-122	11/28/2011	1,1-Dichloroethene	<	1	ug/l
MW-120	4/3/2012	1,1-Dichloroethene	<	1	ug/l
MW-121	4/3/2012	1,1-Dichloroethene	<	1	ug/l
MW-121	4/3/2012	1,1-Dichloroethene	<	1	ug/l
MW-122	4/3/2012	1,1-Dichloroethene	<	1	ug/l
MW-122	4/3/2012	1,1-Dichloroethene	<	1	ug/l
MW-10	7/26/2012	1,1-Dichloroethene	<	1	ug/l
MW-120	7/26/2012	1,1-Dichloroethene	<	1	ug/l
MW-121	7/26/2012	1,1-Dichloroethene	<	1	ug/l
MW-121	7/26/2012	1,1-Dichloroethene	<	1	ug/l
MW-122	7/26/2012	1,1-Dichloroethene	<	1	ug/l
MW-122	7/26/2012	1,1-Dichloroethene	<	1	ug/l
MW-8	7/26/2012	1,1-Dichloroethene		--	ug/l
MW-120	10/31/2012	1,1-Dichloroethene	<	1	ug/l
MW-121	10/31/2012	1,1-Dichloroethene	<	1	ug/l
MW-121	10/31/2012	1,1-Dichloroethene	<	1	ug/l
MW-122	10/31/2012	1,1-Dichloroethene	<	1	ug/l
MW-122	10/31/2012	1,1-Dichloroethene	<	1	ug/l
MW-120	4/30/2013	1,1-Dichloroethene	<	1	ug/l
MW-121	4/30/2013	1,1-Dichloroethene	<	1	ug/l
MW-121	4/30/2013	1,1-Dichloroethene	<	1	ug/l
MW-122	4/30/2013	1,1-Dichloroethene	<	1	ug/l
MW-122	4/30/2013	1,1-Dichloroethene	<	1	ug/l
DC118	5/29/2013	1,1-Dichloroethene	<	1	ug/L
DC119	5/29/2013	1,1-Dichloroethene	<	1	ug/L
MW-8	5/29/2013	1,1-Dichloroethene	<	1	ug/L
MW-9	5/29/2013	1,1-Dichloroethene	<	1	ug/L
MW-10	5/30/2013	1,1-Dichloroethene	<	1	ug/L
MW-111	5/30/2013	1,1-Dichloroethene	<	1	ug/L
MW-114	5/30/2013	1,1-Dichloroethene	<	1	ug/L
MW-116	5/30/2013	1,1-Dichloroethene	<	1	ug/L
MW-211	5/30/2013	1,1-Dichloroethene	<	1	ug/L
MW-113	7/16/2013	1,1-Dichloroethene	<	1	ug/L
MW-10	7/24/2013	1,1-Dichloroethene	<	1	ug/l
MW-120	7/24/2013	1,1-Dichloroethene	<	1	ug/l
MW-121	7/24/2013	1,1-Dichloroethene	<	1	ug/l
MW-121	7/24/2013	1,1-Dichloroethene	<	1	ug/l

Attachment D
2007-2015 Water Quality Data
Louisville Landfill Capture Analysis
Merriam Junction Sands

Well ID	DateCollected	Parameter	Detect Code	Result	Unit
MW-122	7/24/2013	1,1-Dichloroethene	<	1	ug/l
MW-122	7/24/2013	1,1-Dichloroethene	<	1	ug/l
MW-8	7/24/2013	1,1-Dichloroethene		--	ug/l
MW-111	9/4/2013	1,1-Dichloroethene	<	1	ug/L
MW-114	9/4/2013	1,1-Dichloroethene	<	1	ug/L
MW-116	9/4/2013	1,1-Dichloroethene	<	1	ug/L
MW-211	9/4/2013	1,1-Dichloroethene	<	1	ug/L
MW-8	9/4/2013	1,1-Dichloroethene	<	1	ug/L
DC118	9/5/2013	1,1-Dichloroethene	<	1	ug/L
DC119	9/5/2013	1,1-Dichloroethene	<	1	ug/L
MW-10	9/5/2013	1,1-Dichloroethene	<	1	ug/L
MW-9	9/5/2013	1,1-Dichloroethene	<	1	ug/L
MW-120	11/19/2013	1,1-Dichloroethene	<	1	ug/l
MW-121	11/19/2013	1,1-Dichloroethene	<	1	ug/l
MW-121	11/19/2013	1,1-Dichloroethene	<	1	ug/l
MW-122	11/19/2013	1,1-Dichloroethene	<	1	ug/l
MW-122	11/19/2013	1,1-Dichloroethene	<	1	ug/l
DC118	11/26/2013	1,1-Dichloroethene	<	1	ug/L
DC119	11/26/2013	1,1-Dichloroethene	<	1	ug/L
MW-10	11/26/2013	1,1-Dichloroethene	<	1	ug/L
MW-111	11/26/2013	1,1-Dichloroethene	<	1	ug/L
MW-114	11/26/2013	1,1-Dichloroethene	<	1	ug/L
MW-116	11/26/2013	1,1-Dichloroethene	<	1	ug/L
MW-211	11/26/2013	1,1-Dichloroethene	<	1	ug/L
MW-8	11/26/2013	1,1-Dichloroethene	<	1	ug/L
MW-9	11/26/2013	1,1-Dichloroethene	<	1	ug/L
MW-120	4/24/2014	1,1-Dichloroethene	<	1	ug/l
MW-121	4/24/2014	1,1-Dichloroethene	<	1	ug/l
MW-122	4/24/2014	1,1-Dichloroethene	<	1	ug/l
MW-122	4/24/2014	1,1-Dichloroethene	<	1	ug/l
MW-10	7/11/2014	1,1-Dichloroethene	<	1	ug/l
MW-120	7/11/2014	1,1-Dichloroethene	<	1	ug/l
MW-121	7/11/2014	1,1-Dichloroethene	<	1	ug/l
MW-122	7/11/2014	1,1-Dichloroethene	<	1	ug/l
MW-8	7/11/2014	1,1-Dichloroethene	<	1	ug/l
DC118	9/24/2014	1,1-Dichloroethene	<	1	ug/L
DC119	9/24/2014	1,1-Dichloroethene	<	1	ug/L
MW-10	9/24/2014	1,1-Dichloroethene	<	1	ug/L
MW-114	9/24/2014	1,1-Dichloroethene	<	1	ug/L
MW-116	9/24/2014	1,1-Dichloroethene	<	1	ug/L
MW-9	9/24/2014	1,1-Dichloroethene	<	1	ug/L
MW-111	9/25/2014	1,1-Dichloroethene	<	1	ug/L
MW-211	9/25/2014	1,1-Dichloroethene	<	1	ug/L
MW-8	9/25/2014	1,1-Dichloroethene	<	1	ug/L
MW-120	11/17/2014	1,1-Dichloroethene	<	1	ug/l
MW-121	11/17/2014	1,1-Dichloroethene	<	1	ug/l
MW-122	11/17/2014	1,1-Dichloroethene	<	1	ug/l
MW-120	5/8/2015	1,1-Dichloroethene	<	1	ug/l
MW-121	5/8/2015	1,1-Dichloroethene	<	1	ug/l
MW-122	5/8/2015	1,1-Dichloroethene	<	1	ug/l
DC118	6/17/2015	1,1-Dichloroethene	<	1	ug/L
DC119	6/17/2015	1,1-Dichloroethene	<	1	ug/L

Attachment D
2007-2015 Water Quality Data
Louisville Landfill Capture Analysis
Merriam Junction Sands

Well ID	DateCollected	Parameter	Detect Code	Result	Unit
MW-111	6/17/2015	1,1-Dichloroethene	<	1	ug/L
MW-114	6/17/2015	1,1-Dichloroethene	<	1	ug/L
MW-116	6/17/2015	1,1-Dichloroethene		3.4	ug/L
MW-211	6/17/2015	1,1-Dichloroethene		0.18	ug/L
MW-9	6/17/2015	1,1-Dichloroethene	<	1	ug/L
MW-10	6/18/2015	1,1-Dichloroethene		1.6	ug/L
MW-113	6/18/2015	1,1-Dichloroethene	<	1	ug/L
MW-213	6/18/2015	1,1-Dichloroethene	<	1	ug/L
MW-8	6/18/2015	1,1-Dichloroethene	<	1	ug/L
MW-10	7/30/2015	1,1-Dichloroethene	<	1	ug/l
MW-120	7/30/2015	1,1-Dichloroethene	<	1	ug/l
MW-121	7/30/2015	1,1-Dichloroethene	<	1	ug/l
MW-122	7/30/2015	1,1-Dichloroethene	<	1	ug/l
MW-8	7/30/2015	1,1-Dichloroethene	<	1	ug/l
MW-121	11/16/2015	1,1-Dichloroethene	<	1	ug/l
MW-122	11/16/2015	1,1-Dichloroethene	<	1	ug/l
MW-10	3/27/2007	1,1-Dichloropropene	<	1	ug/L
MW-111	3/27/2007	1,1-Dichloropropene	<	1	ug/L
MW-114	3/27/2007	1,1-Dichloropropene	<	1	ug/L
MW-115	3/27/2007	1,1-Dichloropropene	<	1	ug/L
MW-116	3/27/2007	1,1-Dichloropropene	<	1	ug/L
MW-211	3/27/2007	1,1-Dichloropropene	<	1	ug/L
MW-8	3/27/2007	1,1-Dichloropropene	<	1	ug/L
DC117	3/28/2007	1,1-Dichloropropene	<	1	ug/L
DC118	3/28/2007	1,1-Dichloropropene	<	1	ug/L
DC119	3/28/2007	1,1-Dichloropropene	<	1	ug/L
MW-9	3/28/2007	1,1-Dichloropropene	<	1	ug/L
DC117	9/17/2007	1,1-Dichloropropene	<	1	ug/L
DC118	9/17/2007	1,1-Dichloropropene	<	1	ug/L
DC119	9/17/2007	1,1-Dichloropropene	<	1	ug/L
MW-111	9/17/2007	1,1-Dichloropropene	<	1	ug/L
MW-114	9/17/2007	1,1-Dichloropropene	<	1	ug/L
MW-116	9/17/2007	1,1-Dichloropropene	<	1	ug/L
MW-211	9/17/2007	1,1-Dichloropropene	<	1	ug/L
MW-9	9/17/2007	1,1-Dichloropropene	<	1	ug/L
MW-10	9/18/2007	1,1-Dichloropropene	<	1	ug/L
MW-8	9/18/2007	1,1-Dichloropropene	<	1	ug/L
DC117	12/11/2007	1,1-Dichloropropene	<	1	ug/L
DC118	12/11/2007	1,1-Dichloropropene	<	1	ug/L
DC119	12/11/2007	1,1-Dichloropropene	<	1	ug/L
MW-10	12/11/2007	1,1-Dichloropropene	<	1	ug/L
MW-111	12/11/2007	1,1-Dichloropropene	<	1	ug/L
MW-114	12/11/2007	1,1-Dichloropropene	<	1	ug/L
MW-116	12/11/2007	1,1-Dichloropropene	<	1	ug/L
MW-120	12/11/2007	1,1-Dichloropropene	<	0.5	ug/L
MW-121	12/11/2007	1,1-Dichloropropene	<	0.5	ug/L
MW-122	12/11/2007	1,1-Dichloropropene	<	0.5	ug/L
MW-211	12/11/2007	1,1-Dichloropropene	<	1	ug/L
MW-8	12/11/2007	1,1-Dichloropropene	<	1	ug/L
MW-9	12/11/2007	1,1-Dichloropropene	<	1	ug/L
DC117	4/30/2008	1,1-Dichloropropene	<	1	ug/L
DC119	4/30/2008	1,1-Dichloropropene	<	1	ug/L

Attachment D
2007-2015 Water Quality Data
Louisville Landfill Capture Analysis
Merriam Junction Sands

Well ID	DateCollected	Parameter	Detect Code	Result	Unit
MW-111	4/30/2008	1,1-Dichloropropene	<	1	ug/L
MW-114	4/30/2008	1,1-Dichloropropene	<	1	ug/L
MW-116	4/30/2008	1,1-Dichloropropene	<	1	ug/L
MW-211	4/30/2008	1,1-Dichloropropene	<	1	ug/L
MW-9	4/30/2008	1,1-Dichloropropene	<	1	ug/L
MW-10	5/1/2008	1,1-Dichloropropene	<	1	ug/L
MW-120	5/1/2008	1,1-Dichloropropene	<	0.5	ug/L
MW-121	5/1/2008	1,1-Dichloropropene	<	0.5	ug/L
MW-122	5/1/2008	1,1-Dichloropropene	<	0.5	ug/L
MW-8	5/1/2008	1,1-Dichloropropene	<	1	ug/L
DC117	9/10/2008	1,1-Dichloropropene	<	1	ug/L
DC118	9/10/2008	1,1-Dichloropropene	<	1	ug/L
DC119	9/10/2008	1,1-Dichloropropene	<	1	ug/L
MW-116	9/10/2008	1,1-Dichloropropene	<	1	ug/L
MW-9	9/10/2008	1,1-Dichloropropene	<	1	ug/L
MW-111	9/11/2008	1,1-Dichloropropene	<	1	ug/L
MW-114	9/11/2008	1,1-Dichloropropene	<	1	ug/L
MW-211	9/11/2008	1,1-Dichloropropene	<	1	ug/L
DC117	12/16/2008	1,1-Dichloropropene	<	1	ug/L
DC118	12/16/2008	1,1-Dichloropropene	<	1	ug/L
DC119	12/16/2008	1,1-Dichloropropene	<	1	ug/L
MW-10	12/16/2008	1,1-Dichloropropene	<	1	ug/L
MW-111	12/16/2008	1,1-Dichloropropene	<	1	ug/L
MW-114	12/16/2008	1,1-Dichloropropene	<	1	ug/L
MW-116	12/16/2008	1,1-Dichloropropene	<	1	ug/L
MW-211	12/16/2008	1,1-Dichloropropene	<	1	ug/L
MW-8	12/16/2008	1,1-Dichloropropene	<	1	ug/L
MW-9	12/16/2008	1,1-Dichloropropene	<	1	ug/L
DC117	4/27/2009	1,1-Dichloropropene	<	1	ug/L
DC118	4/27/2009	1,1-Dichloropropene	<	1	ug/L
DC119	4/27/2009	1,1-Dichloropropene	<	1	ug/L
MW-10	4/27/2009	1,1-Dichloropropene	<	1	ug/L
MW-111	4/27/2009	1,1-Dichloropropene	<	1	ug/L
MW-114	4/27/2009	1,1-Dichloropropene	<	1	ug/L
MW-116	4/27/2009	1,1-Dichloropropene	<	1	ug/L
MW-211	4/27/2009	1,1-Dichloropropene	<	1	ug/L
MW-8	4/27/2009	1,1-Dichloropropene	<	1	ug/L
MW-9	4/27/2009	1,1-Dichloropropene	<	1	ug/L
MW-120	4/28/2009	1,1-Dichloropropene	<	0.5	ug/L
MW-121	4/28/2009	1,1-Dichloropropene	<	0.5	ug/L
MW-122	4/28/2009	1,1-Dichloropropene	<	0.5	ug/L
MW-10	9/2/2009	1,1-Dichloropropene	<	0.5	ug/L
MW-120	9/2/2009	1,1-Dichloropropene	<	0.5	ug/L
MW-121	9/2/2009	1,1-Dichloropropene	<	0.5	ug/L
MW-122	9/2/2009	1,1-Dichloropropene	<	0.5	ug/L
MW-8	9/2/2009	1,1-Dichloropropene	<	0.5	ug/L
DC117	12/14/2009	1,1-Dichloropropene	<	1	ug/L
DC118	12/14/2009	1,1-Dichloropropene	<	1	ug/L
DC119	12/14/2009	1,1-Dichloropropene	<	1	ug/L
MW-10	12/14/2009	1,1-Dichloropropene	<	1	ug/L
MW-111	12/14/2009	1,1-Dichloropropene	<	1	ug/L
MW-114	12/14/2009	1,1-Dichloropropene	<	1	ug/L

Attachment D
2007-2015 Water Quality Data
Louisville Landfill Capture Analysis
Merriam Junction Sands

Well ID	DateCollected	Parameter	Detect Code	Result	Unit
MW-116	12/14/2009	1,1-Dichloropropene	<	1	ug/L
MW-211	12/14/2009	1,1-Dichloropropene	<	1	ug/L
MW-9	12/14/2009	1,1-Dichloropropene	<	1	ug/L
MW-120	12/15/2009	1,1-Dichloropropene	<	0.5	ug/L
MW-121	12/15/2009	1,1-Dichloropropene	<	0.5	ug/L
MW-122	12/15/2009	1,1-Dichloropropene	<	0.5	ug/L
DC117	5/10/2010	1,1-Dichloropropene	<	1	ug/L
DC118	5/10/2010	1,1-Dichloropropene	<	1	ug/L
DC119	5/10/2010	1,1-Dichloropropene	<	1	ug/L
MW-10	5/10/2010	1,1-Dichloropropene	<	1	ug/L
MW-111	5/10/2010	1,1-Dichloropropene	<	1	ug/L
MW-111	5/10/2010	1,1-Dichloropropene	<	1	ug/L
MW-114	5/10/2010	1,1-Dichloropropene	<	1	ug/L
MW-116	5/10/2010	1,1-Dichloropropene	<	1	ug/L
MW-116	5/10/2010	1,1-Dichloropropene	<	1	ug/L
MW-211	5/10/2010	1,1-Dichloropropene	<	1	ug/L
MW-9	5/10/2010	1,1-Dichloropropene	<	1	ug/L
MW-120	5/12/2010	1,1-Dichloropropene	<	0.5	ug/L
MW-121	5/12/2010	1,1-Dichloropropene	<	0.5	ug/L
MW-122	5/12/2010	1,1-Dichloropropene	<	0.5	ug/L
DC117	11/17/2010	1,1-Dichloropropene	<	1	ug/L
DC118	11/17/2010	1,1-Dichloropropene	<	1	ug/L
DC119	11/17/2010	1,1-Dichloropropene	<	1	ug/L
MW-111	11/17/2010	1,1-Dichloropropene	<	1	ug/L
MW-114	11/17/2010	1,1-Dichloropropene	<	1	ug/L
MW-116	11/17/2010	1,1-Dichloropropene	<	1	ug/L
MW-211	11/17/2010	1,1-Dichloropropene	<	1	ug/L
MW-9	11/17/2010	1,1-Dichloropropene	<	1	ug/L
MW-10	11/18/2010	1,1-Dichloropropene	<	1	ug/L
MW-120	11/18/2010	1,1-Dichloropropene	<	0.5	ug/L
MW-121	11/18/2010	1,1-Dichloropropene	<	0.5	ug/L
MW-122	11/18/2010	1,1-Dichloropropene	<	0.5	ug/L
MW-8	11/18/2010	1,1-Dichloropropene	<	1	ug/L
MW-120	4/21/2011	1,1-Dichloropropene	<	1	ug/L
MW-121	4/21/2011	1,1-Dichloropropene	<	1	ug/L
MW-122	4/21/2011	1,1-Dichloropropene	<	1	ug/L
MW-111	4/27/2011	1,1-Dichloropropene	<	1	ug/L
MW-114	4/27/2011	1,1-Dichloropropene	<	1	ug/L
MW-116	4/27/2011	1,1-Dichloropropene	<	1	ug/L
MW-211	4/27/2011	1,1-Dichloropropene	<	1	ug/L
DC117	4/28/2011	1,1-Dichloropropene	<	1	ug/L
DC118	4/28/2011	1,1-Dichloropropene	<	1	ug/L
DC119	4/28/2011	1,1-Dichloropropene	<	1	ug/L
MW-10	4/28/2011	1,1-Dichloropropene	<	1	ug/L
MW-8	4/28/2011	1,1-Dichloropropene	<	1	ug/L
MW-9	4/28/2011	1,1-Dichloropropene	<	1	ug/L
MW-10	7/26/2011	1,1-Dichloropropene	<	1	ug/L
MW-120	7/26/2011	1,1-Dichloropropene	<	1	ug/L
MW-121	7/26/2011	1,1-Dichloropropene	<	1	ug/L
MW-121	7/26/2011	1,1-Dichloropropene	<	1	ug/L
MW-122	7/26/2011	1,1-Dichloropropene	<	1	ug/L
MW-122	7/26/2011	1,1-Dichloropropene	<	1	ug/L

Attachment D
2007-2015 Water Quality Data
Louisville Landfill Capture Analysis
Merriam Junction Sands

Well ID	DateCollected	Parameter	Detect Code	Result	Unit
MW-8	7/26/2011	1,1-Dichloropropene	<	1	ug/L
DC117	9/26/2011	1,1-Dichloropropene	<	1	ug/L
DC118	9/26/2011	1,1-Dichloropropene	<	1	ug/L
DC119	9/26/2011	1,1-Dichloropropene	<	1	ug/L
MW-10	9/26/2011	1,1-Dichloropropene	<	1	ug/L
MW-8	9/26/2011	1,1-Dichloropropene	<	1	ug/L
MW-9	9/26/2011	1,1-Dichloropropene	<	1	ug/L
MW-111	9/27/2011	1,1-Dichloropropene	<	1	ug/L
MW-114	9/27/2011	1,1-Dichloropropene	<	1	ug/L
MW-116	9/27/2011	1,1-Dichloropropene	<	1	ug/L
MW-211	9/27/2011	1,1-Dichloropropene	<	1	ug/L
MW-120	11/18/2011	1,1-Dichloropropene	<	1	ug/L
MW-121	11/28/2011	1,1-Dichloropropene	<	1	ug/L
MW-121	11/28/2011	1,1-Dichloropropene	<	1	ug/L
MW-122	11/28/2011	1,1-Dichloropropene	<	1	ug/L
MW-122	11/28/2011	1,1-Dichloropropene	<	1	ug/L
MW-120	4/3/2012	1,1-Dichloropropene	<	1	ug/L
MW-121	4/3/2012	1,1-Dichloropropene	<	1	ug/L
MW-121	4/3/2012	1,1-Dichloropropene	<	1	ug/L
MW-122	4/3/2012	1,1-Dichloropropene	<	1	ug/L
MW-122	4/3/2012	1,1-Dichloropropene	<	1	ug/L
MW-10	7/26/2012	1,1-Dichloropropene	<	1	ug/L
MW-120	7/26/2012	1,1-Dichloropropene	<	1	ug/L
MW-121	7/26/2012	1,1-Dichloropropene	<	1	ug/L
MW-121	7/26/2012	1,1-Dichloropropene	<	1	ug/L
MW-122	7/26/2012	1,1-Dichloropropene	<	1	ug/L
MW-122	7/26/2012	1,1-Dichloropropene	<	1	ug/L
MW-8	7/26/2012	1,1-Dichloropropene	<	1	ug/L
MW-120	10/31/2012	1,1-Dichloropropene	<	1	ug/L
MW-121	10/31/2012	1,1-Dichloropropene	<	1	ug/L
MW-121	10/31/2012	1,1-Dichloropropene	<	1	ug/L
MW-122	10/31/2012	1,1-Dichloropropene	<	1	ug/L
MW-122	10/31/2012	1,1-Dichloropropene	<	1	ug/L
MW-120	4/30/2013	1,1-Dichloropropene	<	1	ug/L
MW-121	4/30/2013	1,1-Dichloropropene	<	1	ug/L
MW-121	4/30/2013	1,1-Dichloropropene	<	1	ug/L
MW-122	4/30/2013	1,1-Dichloropropene	<	1	ug/L
MW-122	4/30/2013	1,1-Dichloropropene	<	1	ug/L
DC118	5/29/2013	1,1-Dichloropropene	<	1	ug/L
DC119	5/29/2013	1,1-Dichloropropene	<	1	ug/L
MW-8	5/29/2013	1,1-Dichloropropene	<	1	ug/L
MW-9	5/29/2013	1,1-Dichloropropene	<	1	ug/L
MW-10	5/30/2013	1,1-Dichloropropene	<	1	ug/L
MW-111	5/30/2013	1,1-Dichloropropene	<	1	ug/L
MW-114	5/30/2013	1,1-Dichloropropene	<	1	ug/L
MW-116	5/30/2013	1,1-Dichloropropene	<	1	ug/L
MW-211	5/30/2013	1,1-Dichloropropene	<	1	ug/L
MW-113	7/16/2013	1,1-Dichloropropene	<	1	ug/L
MW-10	7/24/2013	1,1-Dichloropropene	<	1	ug/L
MW-120	7/24/2013	1,1-Dichloropropene	<	1	ug/L
MW-121	7/24/2013	1,1-Dichloropropene	<	1	ug/L
MW-121	7/24/2013	1,1-Dichloropropene	<	1	ug/L

Attachment D
2007-2015 Water Quality Data
Louisville Landfill Capture Analysis
Merriam Junction Sands

Well ID	DateCollected	Parameter	Detect Code	Result	Unit
MW-122	7/24/2013	1,1-Dichloropropene	<	1	ug/L
MW-122	7/24/2013	1,1-Dichloropropene	<	1	ug/L
MW-8	7/24/2013	1,1-Dichloropropene	<	1	ug/L
MW-111	9/4/2013	1,1-Dichloropropene	<	1	ug/L
MW-114	9/4/2013	1,1-Dichloropropene	<	1	ug/L
MW-116	9/4/2013	1,1-Dichloropropene	<	1	ug/L
MW-211	9/4/2013	1,1-Dichloropropene	<	1	ug/L
MW-8	9/4/2013	1,1-Dichloropropene	<	1	ug/L
DC118	9/5/2013	1,1-Dichloropropene	<	1	ug/L
DC119	9/5/2013	1,1-Dichloropropene	<	1	ug/L
MW-10	9/5/2013	1,1-Dichloropropene	<	1	ug/L
MW-9	9/5/2013	1,1-Dichloropropene	<	1	ug/L
MW-120	11/19/2013	1,1-Dichloropropene	<	1	ug/L
MW-121	11/19/2013	1,1-Dichloropropene	<	1	ug/L
MW-121	11/19/2013	1,1-Dichloropropene	<	1	ug/L
MW-122	11/19/2013	1,1-Dichloropropene	<	1	ug/L
MW-122	11/19/2013	1,1-Dichloropropene	<	1	ug/L
DC118	11/26/2013	1,1-Dichloropropene	<	1	ug/L
DC119	11/26/2013	1,1-Dichloropropene	<	1	ug/L
MW-10	11/26/2013	1,1-Dichloropropene	<	1	ug/L
MW-111	11/26/2013	1,1-Dichloropropene	<	1	ug/L
MW-114	11/26/2013	1,1-Dichloropropene	<	1	ug/L
MW-116	11/26/2013	1,1-Dichloropropene	<	1	ug/L
MW-211	11/26/2013	1,1-Dichloropropene	<	1	ug/L
MW-8	11/26/2013	1,1-Dichloropropene	<	1	ug/L
MW-9	11/26/2013	1,1-Dichloropropene	<	1	ug/L
MW-120	4/24/2014	1,1-Dichloropropene	<	1	ug/L
MW-121	4/24/2014	1,1-Dichloropropene	<	1	ug/L
MW-122	4/24/2014	1,1-Dichloropropene	<	1	ug/L
MW-122	4/24/2014	1,1-Dichloropropene	<	1	ug/L
MW-10	7/11/2014	1,1-Dichloropropene	<	1	ug/L
MW-120	7/11/2014	1,1-Dichloropropene	<	1	ug/L
MW-121	7/11/2014	1,1-Dichloropropene	<	1	ug/L
MW-122	7/11/2014	1,1-Dichloropropene	<	1	ug/L
MW-8	7/11/2014	1,1-Dichloropropene	<	1	ug/L
DC118	9/24/2014	1,1-Dichloropropene	<	1	ug/L
DC119	9/24/2014	1,1-Dichloropropene	<	1	ug/L
MW-10	9/24/2014	1,1-Dichloropropene	<	1	ug/L
MW-114	9/24/2014	1,1-Dichloropropene	<	1	ug/L
MW-116	9/24/2014	1,1-Dichloropropene	<	1	ug/L
MW-9	9/24/2014	1,1-Dichloropropene	<	1	ug/L
MW-111	9/25/2014	1,1-Dichloropropene	<	1	ug/L
MW-211	9/25/2014	1,1-Dichloropropene	<	1	ug/L
MW-8	9/25/2014	1,1-Dichloropropene	<	1	ug/L
MW-120	11/17/2014	1,1-Dichloropropene	<	1	ug/L
MW-121	11/17/2014	1,1-Dichloropropene	<	1	ug/L
MW-122	11/17/2014	1,1-Dichloropropene	<	1	ug/L
MW-120	5/8/2015	1,1-Dichloropropene	<	1	ug/L
MW-121	5/8/2015	1,1-Dichloropropene	<	1	ug/L
MW-122	5/8/2015	1,1-Dichloropropene	<	1	ug/L
DC118	6/17/2015	1,1-Dichloropropene	<	0.5	ug/L
DC119	6/17/2015	1,1-Dichloropropene	<	0.5	ug/L

Attachment D
2007-2015 Water Quality Data
Louisville Landfill Capture Analysis
Merriam Junction Sands

Well ID	DateCollected	Parameter	Detect Code	Result	Unit
MW-111	6/17/2015	1,1-Dichloropropene	<	0.5	ug/L
MW-114	6/17/2015	1,1-Dichloropropene	<	0.5	ug/L
MW-116	6/17/2015	1,1-Dichloropropene	<	0.5	ug/L
MW-211	6/17/2015	1,1-Dichloropropene	<	0.5	ug/L
MW-9	6/17/2015	1,1-Dichloropropene	<	0.5	ug/L
MW-10	6/18/2015	1,1-Dichloropropene	<	0.5	ug/L
MW-113	6/18/2015	1,1-Dichloropropene	<	0.5	ug/L
MW-213	6/18/2015	1,1-Dichloropropene	<	0.5	ug/L
MW-8	6/18/2015	1,1-Dichloropropene	<	0.5	ug/L
MW-10	7/30/2015	1,1-Dichloropropene	<	1	ug/L
MW-120	7/30/2015	1,1-Dichloropropene	<	1	ug/L
MW-121	7/30/2015	1,1-Dichloropropene	<	1	ug/L
MW-122	7/30/2015	1,1-Dichloropropene	<	1	ug/L
MW-8	7/30/2015	1,1-Dichloropropene	<	1	ug/L
MW-121	11/16/2015	1,1-Dichloropropene	<	1	ug/L
MW-122	11/16/2015	1,1-Dichloropropene	<	1	ug/L
MW-120	4/21/2011	1,1-Dichoroethane	<	1	ug/L
MW-121	4/21/2011	1,1-Dichoroethane	<	1	ug/L
MW-120	7/26/2011	1,1-Dichoroethane	<	1	ug/L
MW-121	7/26/2011	1,1-Dichoroethane	<	1	ug/L
MW-121	7/26/2011	1,1-Dichoroethane	<	1	ug/L
MW-120	11/18/2011	1,1-Dichoroethane	<	1	ug/L
MW-121	11/28/2011	1,1-Dichoroethane	<	1	ug/L
MW-121	11/28/2011	1,1-Dichoroethane	<	1	ug/L
MW-120	4/3/2012	1,1-Dichoroethane	<	1	ug/L
MW-121	4/3/2012	1,1-Dichoroethane	<	1	ug/L
MW-121	4/3/2012	1,1-Dichoroethane	<	1	ug/L
MW-120	7/26/2012	1,1-Dichoroethane	<	1	ug/L
MW-121	7/26/2012	1,1-Dichoroethane	<	1	ug/L
MW-121	7/26/2012	1,1-Dichoroethane	<	1	ug/L
MW-120	10/31/2012	1,1-Dichoroethane	<	1	ug/L
MW-121	10/31/2012	1,1-Dichoroethane	<	1	ug/L
MW-121	10/31/2012	1,1-Dichoroethane	<	1	ug/L
MW-120	4/30/2013	1,1-Dichoroethane	<	1	ug/L
MW-121	4/30/2013	1,1-Dichoroethane	<	1	ug/L
MW-121	4/30/2013	1,1-Dichoroethane	<	1	ug/L
MW-120	7/24/2013	1,1-Dichoroethane	<	1	ug/L
MW-121	7/24/2013	1,1-Dichoroethane	<	1	ug/L
MW-121	7/24/2013	1,1-Dichoroethane	<	1	ug/L
MW-120	11/19/2013	1,1-Dichoroethane	<	1	ug/L
MW-121	11/19/2013	1,1-Dichoroethane	<	1	ug/L
MW-121	11/19/2013	1,1-Dichoroethane	<	1	ug/L
MW-120	4/24/2014	1,1-Dichoroethane	<	1	ug/L
MW-121	4/24/2014	1,1-Dichoroethane	<	1	ug/L
MW-120	7/11/2014	1,1-Dichoroethane	<	1	ug/L
MW-121	7/11/2014	1,1-Dichoroethane	<	1	ug/L
MW-120	11/17/2014	1,1-Dichoroethane	<	1	ug/L
MW-121	11/17/2014	1,1-Dichoroethane	<	1	ug/L
MW-120	5/8/2015	1,1-Dichoroethane	<	1	ug/L
MW-121	5/8/2015	1,1-Dichoroethane	<	1	ug/L
MW-120	7/30/2015	1,1-Dichoroethane	<	1	ug/L
MW-121	7/30/2015	1,1-Dichoroethane	<	1	ug/L

Attachment D
2007-2015 Water Quality Data
Louisville Landfill Capture Analysis
Merriam Junction Sands

Well ID	DateCollected	Parameter	Detect Code	Result	Unit
MW-121	11/16/2015	1,1-Dichoroethane	<	1	ug/L
MW-10	3/27/2007	1,2,3-Trichlorobenzene	<	1	ug/L
MW-111	3/27/2007	1,2,3-Trichlorobenzene	<	1	ug/L
MW-114	3/27/2007	1,2,3-Trichlorobenzene	<	1	ug/L
MW-115	3/27/2007	1,2,3-Trichlorobenzene	<	1	ug/L
MW-116	3/27/2007	1,2,3-Trichlorobenzene	<	1	ug/L
MW-211	3/27/2007	1,2,3-Trichlorobenzene	<	1	ug/L
MW-8	3/27/2007	1,2,3-Trichlorobenzene	<	1	ug/L
DC117	3/28/2007	1,2,3-Trichlorobenzene	<	1	ug/L
DC118	3/28/2007	1,2,3-Trichlorobenzene	<	1	ug/L
DC119	3/28/2007	1,2,3-Trichlorobenzene	<	1	ug/L
MW-9	3/28/2007	1,2,3-Trichlorobenzene	<	1	ug/L
DC117	9/17/2007	1,2,3-Trichlorobenzene	<	1	ug/L
DC118	9/17/2007	1,2,3-Trichlorobenzene	<	1	ug/L
DC119	9/17/2007	1,2,3-Trichlorobenzene	<	1	ug/L
MW-111	9/17/2007	1,2,3-Trichlorobenzene	<	1	ug/L
MW-114	9/17/2007	1,2,3-Trichlorobenzene	<	1	ug/L
MW-116	9/17/2007	1,2,3-Trichlorobenzene	<	1	ug/L
MW-211	9/17/2007	1,2,3-Trichlorobenzene	<	1	ug/L
MW-9	9/17/2007	1,2,3-Trichlorobenzene	<	1	ug/L
MW-10	9/18/2007	1,2,3-Trichlorobenzene	<	1	ug/L
MW-8	9/18/2007	1,2,3-Trichlorobenzene	<	1	ug/L
DC117	12/11/2007	1,2,3-Trichlorobenzene	<	1	ug/L
DC118	12/11/2007	1,2,3-Trichlorobenzene	<	1	ug/L
DC119	12/11/2007	1,2,3-Trichlorobenzene	<	1	ug/L
MW-10	12/11/2007	1,2,3-Trichlorobenzene	<	1	ug/L
MW-111	12/11/2007	1,2,3-Trichlorobenzene	<	1	ug/L
MW-114	12/11/2007	1,2,3-Trichlorobenzene	<	1	ug/L
MW-116	12/11/2007	1,2,3-Trichlorobenzene	<	1	ug/L
MW-120	12/11/2007	1,2,3-Trichlorobenzene	<	1	ug/L
MW-121	12/11/2007	1,2,3-Trichlorobenzene	<	1	ug/L
MW-122	12/11/2007	1,2,3-Trichlorobenzene	<	1	ug/L
MW-211	12/11/2007	1,2,3-Trichlorobenzene	<	1	ug/L
MW-8	12/11/2007	1,2,3-Trichlorobenzene	<	1	ug/L
MW-9	12/11/2007	1,2,3-Trichlorobenzene	<	1	ug/L
DC117	4/30/2008	1,2,3-Trichlorobenzene	<	1	ug/L
DC119	4/30/2008	1,2,3-Trichlorobenzene	<	1	ug/L
MW-111	4/30/2008	1,2,3-Trichlorobenzene	<	1	ug/L
MW-114	4/30/2008	1,2,3-Trichlorobenzene	<	1	ug/L
MW-116	4/30/2008	1,2,3-Trichlorobenzene	<	1	ug/L
MW-211	4/30/2008	1,2,3-Trichlorobenzene	<	1	ug/L
MW-9	4/30/2008	1,2,3-Trichlorobenzene	<	1	ug/L
MW-10	5/1/2008	1,2,3-Trichlorobenzene	<	1	ug/L
MW-120	5/1/2008	1,2,3-Trichlorobenzene	<	1	ug/L
MW-121	5/1/2008	1,2,3-Trichlorobenzene	<	1	ug/L
MW-122	5/1/2008	1,2,3-Trichlorobenzene	<	1	ug/L
MW-8	5/1/2008	1,2,3-Trichlorobenzene	<	1	ug/L
DC117	9/10/2008	1,2,3-Trichlorobenzene	<	1	ug/L
DC118	9/10/2008	1,2,3-Trichlorobenzene	<	1	ug/L
DC119	9/10/2008	1,2,3-Trichlorobenzene	<	1	ug/L
MW-116	9/10/2008	1,2,3-Trichlorobenzene	<	1	ug/L
MW-9	9/10/2008	1,2,3-Trichlorobenzene	<	1	ug/L

Attachment D
2007-2015 Water Quality Data
Louisville Landfill Capture Analysis
Merriam Junction Sands

Well ID	DateCollected	Parameter	Detect Code	Result	Unit
MW-111	9/11/2008	1,2,3-Trichlorobenzene	<	1	ug/L
MW-114	9/11/2008	1,2,3-Trichlorobenzene	<	1	ug/L
MW-211	9/11/2008	1,2,3-Trichlorobenzene	<	1	ug/L
DC117	12/16/2008	1,2,3-Trichlorobenzene	<	1	ug/L
DC118	12/16/2008	1,2,3-Trichlorobenzene	<	1	ug/L
DC119	12/16/2008	1,2,3-Trichlorobenzene	<	1	ug/L
MW-10	12/16/2008	1,2,3-Trichlorobenzene	<	1	ug/L
MW-111	12/16/2008	1,2,3-Trichlorobenzene	<	1	ug/L
MW-114	12/16/2008	1,2,3-Trichlorobenzene	<	1	ug/L
MW-116	12/16/2008	1,2,3-Trichlorobenzene	<	1	ug/L
MW-211	12/16/2008	1,2,3-Trichlorobenzene	<	1	ug/L
MW-8	12/16/2008	1,2,3-Trichlorobenzene	<	1	ug/L
MW-9	12/16/2008	1,2,3-Trichlorobenzene	<	1	ug/L
DC117	4/27/2009	1,2,3-Trichlorobenzene	<	1	ug/L
DC118	4/27/2009	1,2,3-Trichlorobenzene	<	1	ug/L
DC119	4/27/2009	1,2,3-Trichlorobenzene	<	1	ug/L
MW-10	4/27/2009	1,2,3-Trichlorobenzene	<	1	ug/L
MW-111	4/27/2009	1,2,3-Trichlorobenzene	<	1	ug/L
MW-114	4/27/2009	1,2,3-Trichlorobenzene	<	1	ug/L
MW-116	4/27/2009	1,2,3-Trichlorobenzene	<	1	ug/L
MW-211	4/27/2009	1,2,3-Trichlorobenzene	<	1	ug/L
MW-8	4/27/2009	1,2,3-Trichlorobenzene	<	1	ug/L
MW-9	4/27/2009	1,2,3-Trichlorobenzene	<	1	ug/L
MW-120	4/28/2009	1,2,3-Trichlorobenzene	<	1	ug/L
MW-121	4/28/2009	1,2,3-Trichlorobenzene	<	1	ug/L
MW-122	4/28/2009	1,2,3-Trichlorobenzene	<	1	ug/L
MW-10	9/2/2009	1,2,3-Trichlorobenzene	<	1	ug/L
MW-120	9/2/2009	1,2,3-Trichlorobenzene	<	1	ug/L
MW-121	9/2/2009	1,2,3-Trichlorobenzene	<	1	ug/L
MW-122	9/2/2009	1,2,3-Trichlorobenzene	<	1	ug/L
MW-8	9/2/2009	1,2,3-Trichlorobenzene	<	1	ug/L
DC117	12/14/2009	1,2,3-Trichlorobenzene	<	1	ug/L
DC118	12/14/2009	1,2,3-Trichlorobenzene	<	1	ug/L
DC119	12/14/2009	1,2,3-Trichlorobenzene	<	1	ug/L
MW-10	12/14/2009	1,2,3-Trichlorobenzene	<	1	ug/L
MW-111	12/14/2009	1,2,3-Trichlorobenzene	<	1	ug/L
MW-114	12/14/2009	1,2,3-Trichlorobenzene	<	1	ug/L
MW-116	12/14/2009	1,2,3-Trichlorobenzene	<	1	ug/L
MW-211	12/14/2009	1,2,3-Trichlorobenzene	<	1	ug/L
MW-9	12/14/2009	1,2,3-Trichlorobenzene	<	1	ug/L
MW-120	12/15/2009	1,2,3-Trichlorobenzene	<	1	ug/L
MW-121	12/15/2009	1,2,3-Trichlorobenzene	<	1	ug/L
MW-122	12/15/2009	1,2,3-Trichlorobenzene	<	1	ug/L
DC117	5/10/2010	1,2,3-Trichlorobenzene	<	1	ug/L
DC118	5/10/2010	1,2,3-Trichlorobenzene	<	1	ug/L
DC119	5/10/2010	1,2,3-Trichlorobenzene	<	1	ug/L
MW-10	5/10/2010	1,2,3-Trichlorobenzene	<	1	ug/L
MW-111	5/10/2010	1,2,3-Trichlorobenzene	<	1	ug/L
MW-111	5/10/2010	1,2,3-Trichlorobenzene	<	1	ug/L
MW-114	5/10/2010	1,2,3-Trichlorobenzene	<	1	ug/L
MW-116	5/10/2010	1,2,3-Trichlorobenzene	<	1	ug/L
MW-116	5/10/2010	1,2,3-Trichlorobenzene	<	1	ug/L

Attachment D
2007-2015 Water Quality Data
Louisville Landfill Capture Analysis
Merriam Junction Sands

Well ID	DateCollected	Parameter	Detect Code	Result	Unit
MW-211	5/10/2010	1,2,3-Trichlorobenzene	<	1	ug/L
MW-9	5/10/2010	1,2,3-Trichlorobenzene	<	1	ug/L
MW-120	5/12/2010	1,2,3-Trichlorobenzene	<	1	ug/L
MW-121	5/12/2010	1,2,3-Trichlorobenzene	<	1	ug/L
MW-122	5/12/2010	1,2,3-Trichlorobenzene	<	1	ug/L
DC117	11/17/2010	1,2,3-Trichlorobenzene	<	1	ug/L
DC118	11/17/2010	1,2,3-Trichlorobenzene	<	1	ug/L
DC119	11/17/2010	1,2,3-Trichlorobenzene	<	1	ug/L
MW-111	11/17/2010	1,2,3-Trichlorobenzene	<	1	ug/L
MW-114	11/17/2010	1,2,3-Trichlorobenzene	<	1	ug/L
MW-116	11/17/2010	1,2,3-Trichlorobenzene	<	1	ug/L
MW-211	11/17/2010	1,2,3-Trichlorobenzene	<	1	ug/L
MW-9	11/17/2010	1,2,3-Trichlorobenzene	<	1	ug/L
MW-10	11/18/2010	1,2,3-Trichlorobenzene	<	1	ug/L
MW-120	11/18/2010	1,2,3-Trichlorobenzene	<	1	ug/L
MW-121	11/18/2010	1,2,3-Trichlorobenzene	<	1	ug/L
MW-122	11/18/2010	1,2,3-Trichlorobenzene	<	1	ug/L
MW-8	11/18/2010	1,2,3-Trichlorobenzene	<	1	ug/L
MW-120	4/21/2011	1,2,3-Trichlorobenzene	<	2.5	ug/L
MW-121	4/21/2011	1,2,3-Trichlorobenzene	<	2	ug/L
MW-122	4/21/2011	1,2,3-Trichlorobenzene	<	2	ug/L
MW-111	4/27/2011	1,2,3-Trichlorobenzene	<	1	ug/L
MW-114	4/27/2011	1,2,3-Trichlorobenzene	<	1	ug/L
MW-116	4/27/2011	1,2,3-Trichlorobenzene	<	1	ug/L
MW-211	4/27/2011	1,2,3-Trichlorobenzene	<	1	ug/L
DC117	4/28/2011	1,2,3-Trichlorobenzene	<	1	ug/L
DC118	4/28/2011	1,2,3-Trichlorobenzene	<	1	ug/L
DC119	4/28/2011	1,2,3-Trichlorobenzene	<	1	ug/L
MW-10	4/28/2011	1,2,3-Trichlorobenzene	<	1	ug/L
MW-8	4/28/2011	1,2,3-Trichlorobenzene	<	1	ug/L
MW-9	4/28/2011	1,2,3-Trichlorobenzene	<	1	ug/L
MW-10	7/26/2011	1,2,3-Trichlorobenzene	<	2	ug/L
MW-120	7/26/2011	1,2,3-Trichlorobenzene	<	2.5	ug/L
MW-121	7/26/2011	1,2,3-Trichlorobenzene	<	2	ug/L
MW-121	7/26/2011	1,2,3-Trichlorobenzene	<	2	ug/L
MW-122	7/26/2011	1,2,3-Trichlorobenzene	<	2	ug/L
MW-122	7/26/2011	1,2,3-Trichlorobenzene	<	2	ug/L
MW-8	7/26/2011	1,2,3-Trichlorobenzene	<	2	ug/L
DC117	9/26/2011	1,2,3-Trichlorobenzene	<	1	ug/L
DC118	9/26/2011	1,2,3-Trichlorobenzene	<	1	ug/L
DC119	9/26/2011	1,2,3-Trichlorobenzene	<	1	ug/L
MW-10	9/26/2011	1,2,3-Trichlorobenzene	<	1	ug/L
MW-8	9/26/2011	1,2,3-Trichlorobenzene	<	1	ug/L
MW-9	9/26/2011	1,2,3-Trichlorobenzene	<	1	ug/L
MW-111	9/27/2011	1,2,3-Trichlorobenzene	<	1	ug/L
MW-114	9/27/2011	1,2,3-Trichlorobenzene	<	1	ug/L
MW-116	9/27/2011	1,2,3-Trichlorobenzene	<	1	ug/L
MW-211	9/27/2011	1,2,3-Trichlorobenzene	<	1	ug/L
MW-120	11/18/2011	1,2,3-Trichlorobenzene	<	2.5	ug/L
MW-121	11/28/2011	1,2,3-Trichlorobenzene	<	2.5	ug/L
MW-121	11/28/2011	1,2,3-Trichlorobenzene	<	2.5	ug/L
MW-122	11/28/2011	1,2,3-Trichlorobenzene	<	2.5	ug/L

Attachment D
2007-2015 Water Quality Data
Louisville Landfill Capture Analysis
Merriam Junction Sands

Well ID	DateCollected	Parameter	Detect Code	Result	Unit
MW-122	11/28/2011	1,2,3-Trichlorobenzene	<	2.5	ug/L
MW-120	4/3/2012	1,2,3-Trichlorobenzene	<	2.5	ug/L
MW-121	4/3/2012	1,2,3-Trichlorobenzene	<	2.5	ug/L
MW-121	4/3/2012	1,2,3-Trichlorobenzene	<	2.5	ug/L
MW-122	4/3/2012	1,2,3-Trichlorobenzene	<	2.5	ug/L
MW-122	4/3/2012	1,2,3-Trichlorobenzene	<	2.5	ug/L
MW-10	7/26/2012	1,2,3-Trichlorobenzene	<	2.5	ug/L
MW-120	7/26/2012	1,2,3-Trichlorobenzene	<	2.5	ug/L
MW-121	7/26/2012	1,2,3-Trichlorobenzene	<	2.5	ug/L
MW-121	7/26/2012	1,2,3-Trichlorobenzene	<	2.5	ug/L
MW-122	7/26/2012	1,2,3-Trichlorobenzene	<	2.5	ug/L
MW-122	7/26/2012	1,2,3-Trichlorobenzene	<	2.5	ug/L
MW-8	7/26/2012	1,2,3-Trichlorobenzene	<	2.5	ug/L
MW-120	10/31/2012	1,2,3-Trichlorobenzene	<	2.5	ug/L
MW-121	10/31/2012	1,2,3-Trichlorobenzene	<	2.5	ug/L
MW-121	10/31/2012	1,2,3-Trichlorobenzene	<	2.5	ug/L
MW-122	10/31/2012	1,2,3-Trichlorobenzene	<	2.5	ug/L
MW-122	10/31/2012	1,2,3-Trichlorobenzene	<	2.5	ug/L
MW-120	4/30/2013	1,2,3-Trichlorobenzene	<	2.5	ug/L
MW-121	4/30/2013	1,2,3-Trichlorobenzene	<	2.5	ug/L
MW-121	4/30/2013	1,2,3-Trichlorobenzene	<	2.5	ug/L
MW-122	4/30/2013	1,2,3-Trichlorobenzene	<	2.5	ug/L
MW-122	4/30/2013	1,2,3-Trichlorobenzene	<	2.5	ug/L
DC118	5/29/2013	1,2,3-Trichlorobenzene	<	1	ug/L
DC119	5/29/2013	1,2,3-Trichlorobenzene	<	1	ug/L
MW-8	5/29/2013	1,2,3-Trichlorobenzene	<	1	ug/L
MW-9	5/29/2013	1,2,3-Trichlorobenzene	<	1	ug/L
MW-10	5/30/2013	1,2,3-Trichlorobenzene	<	1	ug/L
MW-111	5/30/2013	1,2,3-Trichlorobenzene	<	1	ug/L
MW-114	5/30/2013	1,2,3-Trichlorobenzene	<	1	ug/L
MW-116	5/30/2013	1,2,3-Trichlorobenzene	<	1	ug/L
MW-211	5/30/2013	1,2,3-Trichlorobenzene	<	1	ug/L
MW-113	7/16/2013	1,2,3-Trichlorobenzene	<	1	ug/L
MW-10	7/24/2013	1,2,3-Trichlorobenzene	<	2.5	ug/L
MW-120	7/24/2013	1,2,3-Trichlorobenzene	<	2.5	ug/L
MW-121	7/24/2013	1,2,3-Trichlorobenzene	<	2.5	ug/L
MW-121	7/24/2013	1,2,3-Trichlorobenzene	<	2.5	ug/L
MW-122	7/24/2013	1,2,3-Trichlorobenzene	<	2.5	ug/L
MW-122	7/24/2013	1,2,3-Trichlorobenzene	<	2.5	ug/L
MW-8	7/24/2013	1,2,3-Trichlorobenzene	<	2.5	ug/L
MW-111	9/4/2013	1,2,3-Trichlorobenzene	<	1	ug/L
MW-114	9/4/2013	1,2,3-Trichlorobenzene	<	1	ug/L
MW-116	9/4/2013	1,2,3-Trichlorobenzene	<	1	ug/L
MW-211	9/4/2013	1,2,3-Trichlorobenzene	<	1	ug/L
MW-8	9/4/2013	1,2,3-Trichlorobenzene	<	1	ug/L
DC118	9/5/2013	1,2,3-Trichlorobenzene	<	1	ug/L
DC119	9/5/2013	1,2,3-Trichlorobenzene	<	1	ug/L
MW-10	9/5/2013	1,2,3-Trichlorobenzene	<	1	ug/L
MW-9	9/5/2013	1,2,3-Trichlorobenzene	<	1	ug/L
MW-120	11/19/2013	1,2,3-Trichlorobenzene	<	2.5	ug/L
MW-121	11/19/2013	1,2,3-Trichlorobenzene	<	2.5	ug/L
MW-121	11/19/2013	1,2,3-Trichlorobenzene	<	2.5	ug/L

Attachment D
2007-2015 Water Quality Data
Louisville Landfill Capture Analysis
Merriam Junction Sands

Well ID	DateCollected	Parameter	Detect Code	Result	Unit
MW-122	11/19/2013	1,2,3-Trichlorobenzene	<	2.5	ug/L
MW-122	11/19/2013	1,2,3-Trichlorobenzene	<	2.5	ug/L
DC118	11/26/2013	1,2,3-Trichlorobenzene	<	1	ug/L
DC119	11/26/2013	1,2,3-Trichlorobenzene	<	1	ug/L
MW-10	11/26/2013	1,2,3-Trichlorobenzene	<	1	ug/L
MW-111	11/26/2013	1,2,3-Trichlorobenzene	<	1	ug/L
MW-114	11/26/2013	1,2,3-Trichlorobenzene	<	1	ug/L
MW-116	11/26/2013	1,2,3-Trichlorobenzene	<	1	ug/L
MW-211	11/26/2013	1,2,3-Trichlorobenzene	<	1	ug/L
MW-8	11/26/2013	1,2,3-Trichlorobenzene	<	1	ug/L
MW-9	11/26/2013	1,2,3-Trichlorobenzene	<	1	ug/L
MW-120	4/24/2014	1,2,3-Trichlorobenzene	<	2.5	ug/L
MW-121	4/24/2014	1,2,3-Trichlorobenzene	<	2.5	ug/L
MW-122	4/24/2014	1,2,3-Trichlorobenzene	<	2.5	ug/L
MW-122	4/24/2014	1,2,3-Trichlorobenzene	<	2.5	ug/L
MW-10	7/11/2014	1,2,3-Trichlorobenzene	<	2.5	ug/L
MW-120	7/11/2014	1,2,3-Trichlorobenzene	<	2.5	ug/L
MW-121	7/11/2014	1,2,3-Trichlorobenzene	<	2.5	ug/L
MW-122	7/11/2014	1,2,3-Trichlorobenzene	<	2.5	ug/L
MW-8	7/11/2014	1,2,3-Trichlorobenzene	<	2.5	ug/L
DC118	9/24/2014	1,2,3-Trichlorobenzene	<	1	ug/L
DC119	9/24/2014	1,2,3-Trichlorobenzene	<	1	ug/L
MW-10	9/24/2014	1,2,3-Trichlorobenzene	<	1	ug/L
MW-114	9/24/2014	1,2,3-Trichlorobenzene	<	1	ug/L
MW-116	9/24/2014	1,2,3-Trichlorobenzene	<	1	ug/L
MW-9	9/24/2014	1,2,3-Trichlorobenzene	<	1	ug/L
MW-111	9/25/2014	1,2,3-Trichlorobenzene	<	1	ug/L
MW-211	9/25/2014	1,2,3-Trichlorobenzene	<	1	ug/L
MW-8	9/25/2014	1,2,3-Trichlorobenzene	<	1	ug/L
MW-120	11/17/2014	1,2,3-Trichlorobenzene	<	2.5	ug/L
MW-121	11/17/2014	1,2,3-Trichlorobenzene	<	2.5	ug/L
MW-122	11/17/2014	1,2,3-Trichlorobenzene	<	2.5	ug/L
MW-120	5/8/2015	1,2,3-Trichlorobenzene	<	1	ug/L
MW-121	5/8/2015	1,2,3-Trichlorobenzene	<	1	ug/L
MW-122	5/8/2015	1,2,3-Trichlorobenzene	<	1	ug/L
DC118	6/17/2015	1,2,3-Trichlorobenzene	<	1	ug/L
DC119	6/17/2015	1,2,3-Trichlorobenzene	<	1	ug/L
MW-111	6/17/2015	1,2,3-Trichlorobenzene	<	1	ug/L
MW-114	6/17/2015	1,2,3-Trichlorobenzene	<	1	ug/L
MW-116	6/17/2015	1,2,3-Trichlorobenzene	<	1	ug/L
MW-211	6/17/2015	1,2,3-Trichlorobenzene	<	1	ug/L
MW-9	6/17/2015	1,2,3-Trichlorobenzene	<	1	ug/L
MW-10	6/18/2015	1,2,3-Trichlorobenzene	<	1	ug/L
MW-113	6/18/2015	1,2,3-Trichlorobenzene	<	1	ug/L
MW-213	6/18/2015	1,2,3-Trichlorobenzene	<	1	ug/L
MW-8	6/18/2015	1,2,3-Trichlorobenzene	<	1	ug/L
MW-10	7/30/2015	1,2,3-Trichlorobenzene	<	1	ug/L
MW-120	7/30/2015	1,2,3-Trichlorobenzene	<	1	ug/L
MW-121	7/30/2015	1,2,3-Trichlorobenzene	<	1	ug/L
MW-122	7/30/2015	1,2,3-Trichlorobenzene	<	1	ug/L
MW-8	7/30/2015	1,2,3-Trichlorobenzene	<	1	ug/L
MW-121	11/16/2015	1,2,3-Trichlorobenzene	<	1	ug/L

Attachment D
2007-2015 Water Quality Data
Louisville Landfill Capture Analysis
Merriam Junction Sands

Well ID	DateCollected	Parameter	Detect Code	Result	Unit
MW-122	11/16/2015	1,2,3-Trichlorobenzene	<	1	ug/L
MW-10	3/27/2007	1,2,3-Trichloropropane	<	1	ug/L
MW-111	3/27/2007	1,2,3-Trichloropropane	<	1	ug/L
MW-114	3/27/2007	1,2,3-Trichloropropane	<	1	ug/L
MW-115	3/27/2007	1,2,3-Trichloropropane	<	1	ug/L
MW-116	3/27/2007	1,2,3-Trichloropropane	<	1	ug/L
MW-211	3/27/2007	1,2,3-Trichloropropane	<	1	ug/L
MW-8	3/27/2007	1,2,3-Trichloropropane	<	1	ug/L
DC117	3/28/2007	1,2,3-Trichloropropane	<	1	ug/L
DC118	3/28/2007	1,2,3-Trichloropropane	<	1	ug/L
DC119	3/28/2007	1,2,3-Trichloropropane	<	1	ug/L
MW-9	3/28/2007	1,2,3-Trichloropropane	<	1	ug/L
DC117	9/17/2007	1,2,3-Trichloropropane	<	1	ug/L
DC118	9/17/2007	1,2,3-Trichloropropane	<	1	ug/L
DC119	9/17/2007	1,2,3-Trichloropropane	<	1	ug/L
MW-111	9/17/2007	1,2,3-Trichloropropane	<	1	ug/L
MW-114	9/17/2007	1,2,3-Trichloropropane	<	1	ug/L
MW-116	9/17/2007	1,2,3-Trichloropropane	<	1	ug/L
MW-211	9/17/2007	1,2,3-Trichloropropane	<	1	ug/L
MW-9	9/17/2007	1,2,3-Trichloropropane	<	1	ug/L
MW-10	9/18/2007	1,2,3-Trichloropropane	<	1	ug/L
MW-8	9/18/2007	1,2,3-Trichloropropane	<	1	ug/L
DC117	12/11/2007	1,2,3-Trichloropropane	<	1	ug/L
DC118	12/11/2007	1,2,3-Trichloropropane	<	1	ug/L
DC119	12/11/2007	1,2,3-Trichloropropane	<	1	ug/L
MW-10	12/11/2007	1,2,3-Trichloropropane	<	1	ug/L
MW-111	12/11/2007	1,2,3-Trichloropropane	<	1	ug/L
MW-114	12/11/2007	1,2,3-Trichloropropane	<	1	ug/L
MW-116	12/11/2007	1,2,3-Trichloropropane	<	1	ug/L
MW-120	12/11/2007	1,2,3-Trichloropropane	<	0.5	ug/L
MW-121	12/11/2007	1,2,3-Trichloropropane	<	0.5	ug/L
MW-122	12/11/2007	1,2,3-Trichloropropane	<	0.5	ug/L
MW-211	12/11/2007	1,2,3-Trichloropropane	<	1	ug/L
MW-8	12/11/2007	1,2,3-Trichloropropane	<	1	ug/L
MW-9	12/11/2007	1,2,3-Trichloropropane	<	1	ug/L
DC117	4/30/2008	1,2,3-Trichloropropane	<	1	ug/L
DC119	4/30/2008	1,2,3-Trichloropropane	<	1	ug/L
MW-111	4/30/2008	1,2,3-Trichloropropane	<	1	ug/L
MW-114	4/30/2008	1,2,3-Trichloropropane	<	1	ug/L
MW-116	4/30/2008	1,2,3-Trichloropropane	<	1	ug/L
MW-211	4/30/2008	1,2,3-Trichloropropane	<	1	ug/L
MW-9	4/30/2008	1,2,3-Trichloropropane	<	1	ug/L
MW-10	5/1/2008	1,2,3-Trichloropropane	<	1	ug/L
MW-120	5/1/2008	1,2,3-Trichloropropane	<	0.5	ug/L
MW-121	5/1/2008	1,2,3-Trichloropropane	<	0.5	ug/L
MW-122	5/1/2008	1,2,3-Trichloropropane	<	0.5	ug/L
MW-8	5/1/2008	1,2,3-Trichloropropane	<	1	ug/L
DC117	9/10/2008	1,2,3-Trichloropropane	<	1	ug/L
DC118	9/10/2008	1,2,3-Trichloropropane	<	1	ug/L
DC119	9/10/2008	1,2,3-Trichloropropane	<	1	ug/L
MW-116	9/10/2008	1,2,3-Trichloropropane	<	1	ug/L
MW-9	9/10/2008	1,2,3-Trichloropropane	<	1	ug/L

Attachment D
2007-2015 Water Quality Data
Louisville Landfill Capture Analysis
Merriam Junction Sands

Well ID	DateCollected	Parameter	Detect Code	Result	Unit
MW-111	9/11/2008	1,2,3-Trichloropropane	<	1	ug/L
MW-114	9/11/2008	1,2,3-Trichloropropane	<	1	ug/L
MW-211	9/11/2008	1,2,3-Trichloropropane	<	1	ug/L
DC117	12/16/2008	1,2,3-Trichloropropane	<	1	ug/L
DC118	12/16/2008	1,2,3-Trichloropropane	<	1	ug/L
DC119	12/16/2008	1,2,3-Trichloropropane	<	1	ug/L
MW-10	12/16/2008	1,2,3-Trichloropropane	<	1	ug/L
MW-111	12/16/2008	1,2,3-Trichloropropane	<	1	ug/L
MW-114	12/16/2008	1,2,3-Trichloropropane	<	1	ug/L
MW-116	12/16/2008	1,2,3-Trichloropropane	<	1	ug/L
MW-211	12/16/2008	1,2,3-Trichloropropane	<	1	ug/L
MW-8	12/16/2008	1,2,3-Trichloropropane	<	1	ug/L
MW-9	12/16/2008	1,2,3-Trichloropropane	<	1	ug/L
DC117	4/27/2009	1,2,3-Trichloropropane	<	1	ug/L
DC118	4/27/2009	1,2,3-Trichloropropane	<	1	ug/L
DC119	4/27/2009	1,2,3-Trichloropropane	<	1	ug/L
MW-10	4/27/2009	1,2,3-Trichloropropane	<	1	ug/L
MW-111	4/27/2009	1,2,3-Trichloropropane	<	1	ug/L
MW-114	4/27/2009	1,2,3-Trichloropropane	<	1	ug/L
MW-116	4/27/2009	1,2,3-Trichloropropane	<	1	ug/L
MW-211	4/27/2009	1,2,3-Trichloropropane	<	1	ug/L
MW-8	4/27/2009	1,2,3-Trichloropropane	<	1	ug/L
MW-9	4/27/2009	1,2,3-Trichloropropane	<	1	ug/L
MW-120	4/28/2009	1,2,3-Trichloropropane	<	0.5	ug/L
MW-121	4/28/2009	1,2,3-Trichloropropane	<	0.5	ug/L
MW-122	4/28/2009	1,2,3-Trichloropropane	<	0.5	ug/L
MW-10	9/2/2009	1,2,3-Trichloropropane	<	0.5	ug/L
MW-120	9/2/2009	1,2,3-Trichloropropane	<	0.5	ug/L
MW-121	9/2/2009	1,2,3-Trichloropropane	<	0.5	ug/L
MW-122	9/2/2009	1,2,3-Trichloropropane	<	0.5	ug/L
MW-8	9/2/2009	1,2,3-Trichloropropane	<	0.5	ug/L
DC117	12/14/2009	1,2,3-Trichloropropane	<	1	ug/L
DC118	12/14/2009	1,2,3-Trichloropropane	<	1	ug/L
DC119	12/14/2009	1,2,3-Trichloropropane	<	1	ug/L
MW-10	12/14/2009	1,2,3-Trichloropropane	<	1	ug/L
MW-111	12/14/2009	1,2,3-Trichloropropane	<	1	ug/L
MW-114	12/14/2009	1,2,3-Trichloropropane	<	1	ug/L
MW-116	12/14/2009	1,2,3-Trichloropropane	<	1	ug/L
MW-211	12/14/2009	1,2,3-Trichloropropane	<	1	ug/L
MW-9	12/14/2009	1,2,3-Trichloropropane	<	1	ug/L
MW-120	12/15/2009	1,2,3-Trichloropropane	<	0.5	ug/L
MW-121	12/15/2009	1,2,3-Trichloropropane	<	0.5	ug/L
MW-122	12/15/2009	1,2,3-Trichloropropane	<	0.5	ug/L
DC117	5/10/2010	1,2,3-Trichloropropane	<	1	ug/L
DC118	5/10/2010	1,2,3-Trichloropropane	<	1	ug/L
DC119	5/10/2010	1,2,3-Trichloropropane	<	1	ug/L
MW-10	5/10/2010	1,2,3-Trichloropropane	<	1	ug/L
MW-111	5/10/2010	1,2,3-Trichloropropane	<	1	ug/L
MW-111	5/10/2010	1,2,3-Trichloropropane	<	1	ug/L
MW-114	5/10/2010	1,2,3-Trichloropropane	<	1	ug/L
MW-116	5/10/2010	1,2,3-Trichloropropane	<	1	ug/L
MW-116	5/10/2010	1,2,3-Trichloropropane	<	1	ug/L

Attachment D
2007-2015 Water Quality Data
Louisville Landfill Capture Analysis
Merriam Junction Sands

Well ID	DateCollected	Parameter	Detect Code	Result	Unit
MW-211	5/10/2010	1,2,3-Trichloropropane	<	1	ug/L
MW-9	5/10/2010	1,2,3-Trichloropropane	<	1	ug/L
MW-120	5/12/2010	1,2,3-Trichloropropane	<	0.5	ug/L
MW-121	5/12/2010	1,2,3-Trichloropropane	<	0.5	ug/L
MW-122	5/12/2010	1,2,3-Trichloropropane	<	0.5	ug/L
DC117	11/17/2010	1,2,3-Trichloropropane	<	1	ug/L
DC118	11/17/2010	1,2,3-Trichloropropane	<	1	ug/L
DC119	11/17/2010	1,2,3-Trichloropropane	<	1	ug/L
MW-111	11/17/2010	1,2,3-Trichloropropane	<	1	ug/L
MW-114	11/17/2010	1,2,3-Trichloropropane	<	1	ug/L
MW-116	11/17/2010	1,2,3-Trichloropropane	<	1	ug/L
MW-211	11/17/2010	1,2,3-Trichloropropane	<	1	ug/L
MW-9	11/17/2010	1,2,3-Trichloropropane	<	1	ug/L
MW-10	11/18/2010	1,2,3-Trichloropropane	<	1	ug/L
MW-120	11/18/2010	1,2,3-Trichloropropane	<	0.5	ug/L
MW-121	11/18/2010	1,2,3-Trichloropropane	<	0.5	ug/L
MW-122	11/18/2010	1,2,3-Trichloropropane	<	0.5	ug/L
MW-8	11/18/2010	1,2,3-Trichloropropane	<	1	ug/L
MW-120	4/21/2011	1,2,3-Trichloropropane	<	1	ug/L
MW-121	4/21/2011	1,2,3-Trichloropropane	<	1	ug/L
MW-122	4/21/2011	1,2,3-Trichloropropane	<	1	ug/L
MW-111	4/27/2011	1,2,3-Trichloropropane	<	1	ug/L
MW-114	4/27/2011	1,2,3-Trichloropropane	<	1	ug/L
MW-116	4/27/2011	1,2,3-Trichloropropane	<	1	ug/L
MW-211	4/27/2011	1,2,3-Trichloropropane	<	1	ug/L
DC117	4/28/2011	1,2,3-Trichloropropane	<	1	ug/L
DC118	4/28/2011	1,2,3-Trichloropropane	<	1	ug/L
DC119	4/28/2011	1,2,3-Trichloropropane	<	1	ug/L
MW-10	4/28/2011	1,2,3-Trichloropropane	<	1	ug/L
MW-8	4/28/2011	1,2,3-Trichloropropane	<	1	ug/L
MW-9	4/28/2011	1,2,3-Trichloropropane	<	1	ug/L
MW-10	7/26/2011	1,2,3-Trichloropropane	<	1	ug/L
MW-120	7/26/2011	1,2,3-Trichloropropane	<	1	ug/L
MW-121	7/26/2011	1,2,3-Trichloropropane	<	1	ug/L
MW-121	7/26/2011	1,2,3-Trichloropropane	<	1	ug/L
MW-122	7/26/2011	1,2,3-Trichloropropane	<	1	ug/L
MW-122	7/26/2011	1,2,3-Trichloropropane	<	1	ug/L
MW-8	7/26/2011	1,2,3-Trichloropropane	<	1	ug/L
DC117	9/26/2011	1,2,3-Trichloropropane	<	1	ug/L
DC118	9/26/2011	1,2,3-Trichloropropane	<	1	ug/L
DC119	9/26/2011	1,2,3-Trichloropropane	<	1	ug/L
MW-10	9/26/2011	1,2,3-Trichloropropane	<	1	ug/L
MW-8	9/26/2011	1,2,3-Trichloropropane	<	1	ug/L
MW-9	9/26/2011	1,2,3-Trichloropropane	<	1	ug/L
MW-111	9/27/2011	1,2,3-Trichloropropane	<	1	ug/L
MW-114	9/27/2011	1,2,3-Trichloropropane	<	1	ug/L
MW-116	9/27/2011	1,2,3-Trichloropropane	<	1	ug/L
MW-211	9/27/2011	1,2,3-Trichloropropane	<	1	ug/L
MW-120	11/18/2011	1,2,3-Trichloropropane	<	1	ug/L
MW-121	11/28/2011	1,2,3-Trichloropropane	<	1	ug/L
MW-121	11/28/2011	1,2,3-Trichloropropane	<	1	ug/L
MW-122	11/28/2011	1,2,3-Trichloropropane	<	1	ug/L

Attachment D
2007-2015 Water Quality Data
Louisville Landfill Capture Analysis
Merriam Junction Sands

Well ID	DateCollected	Parameter	Detect Code	Result	Unit
MW-122	11/28/2011	1,2,3-Trichloropropane	<	1	ug/L
MW-120	4/3/2012	1,2,3-Trichloropropane	<	1	ug/L
MW-121	4/3/2012	1,2,3-Trichloropropane	<	1	ug/L
MW-121	4/3/2012	1,2,3-Trichloropropane	<	1	ug/L
MW-122	4/3/2012	1,2,3-Trichloropropane	<	1	ug/L
MW-122	4/3/2012	1,2,3-Trichloropropane	<	1	ug/L
MW-10	7/26/2012	1,2,3-Trichloropropane	<	1	ug/L
MW-120	7/26/2012	1,2,3-Trichloropropane	<	1	ug/L
MW-121	7/26/2012	1,2,3-Trichloropropane	<	1	ug/L
MW-121	7/26/2012	1,2,3-Trichloropropane	<	1	ug/L
MW-122	7/26/2012	1,2,3-Trichloropropane	<	1	ug/L
MW-122	7/26/2012	1,2,3-Trichloropropane	<	1	ug/L
MW-8	7/26/2012	1,2,3-Trichloropropane	<	1	ug/L
MW-120	10/31/2012	1,2,3-Trichloropropane	<	1	ug/L
MW-121	10/31/2012	1,2,3-Trichloropropane	<	1	ug/L
MW-121	10/31/2012	1,2,3-Trichloropropane	<	1	ug/L
MW-122	10/31/2012	1,2,3-Trichloropropane	<	1	ug/L
MW-122	10/31/2012	1,2,3-Trichloropropane	<	1	ug/L
MW-120	4/30/2013	1,2,3-Trichloropropane	<	1	ug/L
MW-121	4/30/2013	1,2,3-Trichloropropane	<	1	ug/L
MW-121	4/30/2013	1,2,3-Trichloropropane	<	1	ug/L
MW-122	4/30/2013	1,2,3-Trichloropropane	<	1	ug/L
MW-122	4/30/2013	1,2,3-Trichloropropane	<	1	ug/L
DC118	5/29/2013	1,2,3-Trichloropropane	<	1	ug/L
DC119	5/29/2013	1,2,3-Trichloropropane	<	1	ug/L
MW-8	5/29/2013	1,2,3-Trichloropropane	<	1	ug/L
MW-9	5/29/2013	1,2,3-Trichloropropane	<	1	ug/L
MW-10	5/30/2013	1,2,3-Trichloropropane	<	1	ug/L
MW-111	5/30/2013	1,2,3-Trichloropropane	<	1	ug/L
MW-114	5/30/2013	1,2,3-Trichloropropane	<	1	ug/L
MW-116	5/30/2013	1,2,3-Trichloropropane	<	1	ug/L
MW-211	5/30/2013	1,2,3-Trichloropropane	<	1	ug/L
MW-113	7/16/2013	1,2,3-Trichloropropane	<	1	ug/L
MW-10	7/24/2013	1,2,3-Trichloropropane	<	1	ug/L
MW-120	7/24/2013	1,2,3-Trichloropropane	<	1	ug/L
MW-121	7/24/2013	1,2,3-Trichloropropane	<	1	ug/L
MW-121	7/24/2013	1,2,3-Trichloropropane	<	1	ug/L
MW-122	7/24/2013	1,2,3-Trichloropropane	<	1	ug/L
MW-122	7/24/2013	1,2,3-Trichloropropane	<	1	ug/L
MW-8	7/24/2013	1,2,3-Trichloropropane	<	1	ug/L
MW-111	9/4/2013	1,2,3-Trichloropropane	<	1	ug/L
MW-114	9/4/2013	1,2,3-Trichloropropane	<	1	ug/L
MW-116	9/4/2013	1,2,3-Trichloropropane	<	1	ug/L
MW-211	9/4/2013	1,2,3-Trichloropropane	<	1	ug/L
MW-8	9/4/2013	1,2,3-Trichloropropane	<	1	ug/L
DC118	9/5/2013	1,2,3-Trichloropropane	<	1	ug/L
DC119	9/5/2013	1,2,3-Trichloropropane	<	1	ug/L
MW-10	9/5/2013	1,2,3-Trichloropropane	<	1	ug/L
MW-9	9/5/2013	1,2,3-Trichloropropane	<	1	ug/L
MW-120	11/19/2013	1,2,3-Trichloropropane	<	1	ug/L
MW-121	11/19/2013	1,2,3-Trichloropropane	<	1	ug/L
MW-121	11/19/2013	1,2,3-Trichloropropane	<	1	ug/L

Attachment D
2007-2015 Water Quality Data
Louisville Landfill Capture Analysis
Merriam Junction Sands

Well ID	DateCollected	Parameter	Detect Code	Result	Unit
MW-122	11/19/2013	1,2,3-Trichloropropane	<	1	ug/L
MW-122	11/19/2013	1,2,3-Trichloropropane	<	1	ug/L
DC118	11/26/2013	1,2,3-Trichloropropane	<	1	ug/L
DC119	11/26/2013	1,2,3-Trichloropropane	<	1	ug/L
MW-10	11/26/2013	1,2,3-Trichloropropane	<	1	ug/L
MW-111	11/26/2013	1,2,3-Trichloropropane	<	1	ug/L
MW-114	11/26/2013	1,2,3-Trichloropropane	<	1	ug/L
MW-116	11/26/2013	1,2,3-Trichloropropane	<	1	ug/L
MW-211	11/26/2013	1,2,3-Trichloropropane	<	1	ug/L
MW-8	11/26/2013	1,2,3-Trichloropropane	<	1	ug/L
MW-9	11/26/2013	1,2,3-Trichloropropane	<	1	ug/L
MW-120	4/24/2014	1,2,3-Trichloropropane	<	1	ug/L
MW-121	4/24/2014	1,2,3-Trichloropropane	<	1	ug/L
MW-122	4/24/2014	1,2,3-Trichloropropane	<	1	ug/L
MW-122	4/24/2014	1,2,3-Trichloropropane	<	1	ug/L
MW-10	7/11/2014	1,2,3-Trichloropropane	<	1	ug/L
MW-120	7/11/2014	1,2,3-Trichloropropane	<	1	ug/L
MW-121	7/11/2014	1,2,3-Trichloropropane	<	1	ug/L
MW-122	7/11/2014	1,2,3-Trichloropropane	<	1	ug/L
MW-8	7/11/2014	1,2,3-Trichloropropane	<	1	ug/L
DC118	9/24/2014	1,2,3-Trichloropropane	<	1	ug/L
DC119	9/24/2014	1,2,3-Trichloropropane	<	1	ug/L
MW-10	9/24/2014	1,2,3-Trichloropropane	<	1	ug/L
MW-114	9/24/2014	1,2,3-Trichloropropane	<	1	ug/L
MW-116	9/24/2014	1,2,3-Trichloropropane	<	1	ug/L
MW-9	9/24/2014	1,2,3-Trichloropropane	<	1	ug/L
MW-111	9/25/2014	1,2,3-Trichloropropane	<	1	ug/L
MW-211	9/25/2014	1,2,3-Trichloropropane	<	1	ug/L
MW-8	9/25/2014	1,2,3-Trichloropropane	<	1	ug/L
MW-120	11/17/2014	1,2,3-Trichloropropane	<	1	ug/L
MW-121	11/17/2014	1,2,3-Trichloropropane	<	1	ug/L
MW-122	11/17/2014	1,2,3-Trichloropropane	<	1	ug/L
MW-120	5/8/2015	1,2,3-Trichloropropane	<	4	ug/L
MW-121	5/8/2015	1,2,3-Trichloropropane	<	4	ug/L
MW-122	5/8/2015	1,2,3-Trichloropropane	<	4	ug/L
DC118	6/17/2015	1,2,3-Trichloropropane	<	0.5	ug/L
DC119	6/17/2015	1,2,3-Trichloropropane	<	0.5	ug/L
MW-111	6/17/2015	1,2,3-Trichloropropane	<	0.5	ug/L
MW-114	6/17/2015	1,2,3-Trichloropropane		1.4	ug/L
MW-116	6/17/2015	1,2,3-Trichloropropane	<	0.5	ug/L
MW-211	6/17/2015	1,2,3-Trichloropropane	<	0.5	ug/L
MW-9	6/17/2015	1,2,3-Trichloropropane	<	0.5	ug/L
MW-10	6/18/2015	1,2,3-Trichloropropane	<	0.5	ug/L
MW-113	6/18/2015	1,2,3-Trichloropropane	<	0.5	ug/L
MW-213	6/18/2015	1,2,3-Trichloropropane	<	0.5	ug/L
MW-8	6/18/2015	1,2,3-Trichloropropane	<	0.5	ug/L
MW-10	7/30/2015	1,2,3-Trichloropropane	<	4	ug/L
MW-120	7/30/2015	1,2,3-Trichloropropane	<	4	ug/L
MW-121	7/30/2015	1,2,3-Trichloropropane	<	4	ug/L
MW-122	7/30/2015	1,2,3-Trichloropropane	<	4	ug/L
MW-8	7/30/2015	1,2,3-Trichloropropane	<	1	ug/L
MW-121	11/16/2015	1,2,3-Trichloropropane	<	4	ug/L

Attachment D
2007-2015 Water Quality Data
Louisville Landfill Capture Analysis
Merriam Junction Sands

Well ID	DateCollected	Parameter	Detect Code	Result	Unit
MW-122	11/16/2015	1,2,3-Trichloropropane	<	4	ug/L
MW-10	3/27/2007	1,2,4-Trichlorobenzene	<	1	ug/L
MW-111	3/27/2007	1,2,4-Trichlorobenzene	<	1	ug/L
MW-114	3/27/2007	1,2,4-Trichlorobenzene	<	1	ug/L
MW-115	3/27/2007	1,2,4-Trichlorobenzene	<	1	ug/L
MW-116	3/27/2007	1,2,4-Trichlorobenzene	<	1	ug/L
MW-211	3/27/2007	1,2,4-Trichlorobenzene	<	1	ug/L
MW-8	3/27/2007	1,2,4-Trichlorobenzene	<	1	ug/L
DC117	3/28/2007	1,2,4-Trichlorobenzene	<	1	ug/L
DC118	3/28/2007	1,2,4-Trichlorobenzene	<	1	ug/L
DC119	3/28/2007	1,2,4-Trichlorobenzene	<	1	ug/L
MW-9	3/28/2007	1,2,4-Trichlorobenzene	<	1	ug/L
DC117	9/17/2007	1,2,4-Trichlorobenzene	<	1	ug/L
DC118	9/17/2007	1,2,4-Trichlorobenzene	<	1	ug/L
DC119	9/17/2007	1,2,4-Trichlorobenzene	<	1	ug/L
MW-111	9/17/2007	1,2,4-Trichlorobenzene	<	1	ug/L
MW-114	9/17/2007	1,2,4-Trichlorobenzene	<	1	ug/L
MW-116	9/17/2007	1,2,4-Trichlorobenzene	<	1	ug/L
MW-211	9/17/2007	1,2,4-Trichlorobenzene	<	1	ug/L
MW-9	9/17/2007	1,2,4-Trichlorobenzene	<	1	ug/L
MW-10	9/18/2007	1,2,4-Trichlorobenzene	<	1	ug/L
MW-8	9/18/2007	1,2,4-Trichlorobenzene	<	1	ug/L
DC117	12/11/2007	1,2,4-Trichlorobenzene	<	1	ug/L
DC118	12/11/2007	1,2,4-Trichlorobenzene	<	1	ug/L
DC119	12/11/2007	1,2,4-Trichlorobenzene	<	1	ug/L
MW-10	12/11/2007	1,2,4-Trichlorobenzene	<	1	ug/L
MW-111	12/11/2007	1,2,4-Trichlorobenzene	<	1	ug/L
MW-114	12/11/2007	1,2,4-Trichlorobenzene	<	1	ug/L
MW-116	12/11/2007	1,2,4-Trichlorobenzene	<	1	ug/L
MW-120	12/11/2007	1,2,4-Trichlorobenzene	<	0.5	ug/L
MW-121	12/11/2007	1,2,4-Trichlorobenzene	<	0.5	ug/L
MW-122	12/11/2007	1,2,4-Trichlorobenzene	<	0.5	ug/L
MW-211	12/11/2007	1,2,4-Trichlorobenzene	<	1	ug/L
MW-8	12/11/2007	1,2,4-Trichlorobenzene	<	1	ug/L
MW-9	12/11/2007	1,2,4-Trichlorobenzene	<	1	ug/L
DC117	4/30/2008	1,2,4-Trichlorobenzene	<	1	ug/L
DC119	4/30/2008	1,2,4-Trichlorobenzene	<	1	ug/L
MW-111	4/30/2008	1,2,4-Trichlorobenzene	<	1	ug/L
MW-114	4/30/2008	1,2,4-Trichlorobenzene	<	1	ug/L
MW-116	4/30/2008	1,2,4-Trichlorobenzene	<	1	ug/L
MW-211	4/30/2008	1,2,4-Trichlorobenzene	<	1	ug/L
MW-9	4/30/2008	1,2,4-Trichlorobenzene	<	1	ug/L
MW-10	5/1/2008	1,2,4-Trichlorobenzene	<	1	ug/L
MW-120	5/1/2008	1,2,4-Trichlorobenzene	<	0.5	ug/L
MW-121	5/1/2008	1,2,4-Trichlorobenzene	<	0.5	ug/L
MW-122	5/1/2008	1,2,4-Trichlorobenzene	<	0.5	ug/L
MW-8	5/1/2008	1,2,4-Trichlorobenzene	<	1	ug/L
DC117	9/10/2008	1,2,4-Trichlorobenzene	<	1	ug/L
DC118	9/10/2008	1,2,4-Trichlorobenzene	<	1	ug/L
DC119	9/10/2008	1,2,4-Trichlorobenzene	<	1	ug/L
MW-116	9/10/2008	1,2,4-Trichlorobenzene	<	1	ug/L
MW-9	9/10/2008	1,2,4-Trichlorobenzene	<	1	ug/L

Attachment D
2007-2015 Water Quality Data
Louisville Landfill Capture Analysis
Merriam Junction Sands

Well ID	DateCollected	Parameter	Detect Code	Result	Unit
MW-111	9/11/2008	1,2,4-Trichlorobenzene	<	1	ug/L
MW-114	9/11/2008	1,2,4-Trichlorobenzene	<	1	ug/L
MW-211	9/11/2008	1,2,4-Trichlorobenzene	<	1	ug/L
DC117	12/16/2008	1,2,4-Trichlorobenzene	<	1	ug/L
DC118	12/16/2008	1,2,4-Trichlorobenzene	<	1	ug/L
DC119	12/16/2008	1,2,4-Trichlorobenzene	<	1	ug/L
MW-10	12/16/2008	1,2,4-Trichlorobenzene	<	1	ug/L
MW-111	12/16/2008	1,2,4-Trichlorobenzene	<	1	ug/L
MW-114	12/16/2008	1,2,4-Trichlorobenzene	<	1	ug/L
MW-116	12/16/2008	1,2,4-Trichlorobenzene	<	1	ug/L
MW-211	12/16/2008	1,2,4-Trichlorobenzene	<	1	ug/L
MW-8	12/16/2008	1,2,4-Trichlorobenzene	<	1	ug/L
MW-9	12/16/2008	1,2,4-Trichlorobenzene	<	1	ug/L
DC117	4/27/2009	1,2,4-Trichlorobenzene	<	1	ug/L
DC118	4/27/2009	1,2,4-Trichlorobenzene	<	1	ug/L
DC119	4/27/2009	1,2,4-Trichlorobenzene	<	1	ug/L
MW-10	4/27/2009	1,2,4-Trichlorobenzene	<	1	ug/L
MW-111	4/27/2009	1,2,4-Trichlorobenzene	<	1	ug/L
MW-114	4/27/2009	1,2,4-Trichlorobenzene	<	1	ug/L
MW-116	4/27/2009	1,2,4-Trichlorobenzene	<	1	ug/L
MW-211	4/27/2009	1,2,4-Trichlorobenzene	<	1	ug/L
MW-8	4/27/2009	1,2,4-Trichlorobenzene	<	1	ug/L
MW-9	4/27/2009	1,2,4-Trichlorobenzene	<	1	ug/L
MW-120	4/28/2009	1,2,4-Trichlorobenzene	<	0.5	ug/L
MW-121	4/28/2009	1,2,4-Trichlorobenzene	<	0.5	ug/L
MW-122	4/28/2009	1,2,4-Trichlorobenzene	<	0.5	ug/L
MW-10	9/2/2009	1,2,4-Trichlorobenzene	<	0.5	ug/L
MW-120	9/2/2009	1,2,4-Trichlorobenzene	<	0.5	ug/L
MW-121	9/2/2009	1,2,4-Trichlorobenzene	<	0.5	ug/L
MW-122	9/2/2009	1,2,4-Trichlorobenzene	<	0.5	ug/L
MW-8	9/2/2009	1,2,4-Trichlorobenzene	<	0.5	ug/L
DC117	12/14/2009	1,2,4-Trichlorobenzene	<	1	ug/L
DC118	12/14/2009	1,2,4-Trichlorobenzene	<	1	ug/L
DC119	12/14/2009	1,2,4-Trichlorobenzene	<	1	ug/L
MW-10	12/14/2009	1,2,4-Trichlorobenzene	<	1	ug/L
MW-111	12/14/2009	1,2,4-Trichlorobenzene	<	1	ug/L
MW-114	12/14/2009	1,2,4-Trichlorobenzene	<	1	ug/L
MW-116	12/14/2009	1,2,4-Trichlorobenzene	<	1	ug/L
MW-211	12/14/2009	1,2,4-Trichlorobenzene	<	1	ug/L
MW-9	12/14/2009	1,2,4-Trichlorobenzene	<	1	ug/L
MW-120	12/15/2009	1,2,4-Trichlorobenzene	<	0.5	ug/L
MW-121	12/15/2009	1,2,4-Trichlorobenzene	<	0.5	ug/L
MW-122	12/15/2009	1,2,4-Trichlorobenzene	<	0.5	ug/L
DC117	5/10/2010	1,2,4-Trichlorobenzene	<	1	ug/L
DC118	5/10/2010	1,2,4-Trichlorobenzene	<	1	ug/L
DC119	5/10/2010	1,2,4-Trichlorobenzene	<	1	ug/L
MW-10	5/10/2010	1,2,4-Trichlorobenzene	<	1	ug/L
MW-111	5/10/2010	1,2,4-Trichlorobenzene	<	1	ug/L
MW-111	5/10/2010	1,2,4-Trichlorobenzene	<	1	ug/L
MW-114	5/10/2010	1,2,4-Trichlorobenzene	<	1	ug/L
MW-116	5/10/2010	1,2,4-Trichlorobenzene	<	1	ug/L
MW-116	5/10/2010	1,2,4-Trichlorobenzene	<	1	ug/L

Attachment D
2007-2015 Water Quality Data
Louisville Landfill Capture Analysis
Merriam Junction Sands

Well ID	DateCollected	Parameter	Detect Code	Result	Unit
MW-211	5/10/2010	1,2,4-Trichlorobenzene	<	1	ug/L
MW-9	5/10/2010	1,2,4-Trichlorobenzene	<	1	ug/L
MW-120	5/12/2010	1,2,4-Trichlorobenzene	<	0.5	ug/L
MW-121	5/12/2010	1,2,4-Trichlorobenzene	<	0.5	ug/L
MW-122	5/12/2010	1,2,4-Trichlorobenzene	<	0.5	ug/L
DC117	11/17/2010	1,2,4-Trichlorobenzene	<	1	ug/L
DC118	11/17/2010	1,2,4-Trichlorobenzene	<	1	ug/L
DC119	11/17/2010	1,2,4-Trichlorobenzene	<	1	ug/L
MW-111	11/17/2010	1,2,4-Trichlorobenzene	<	1	ug/L
MW-114	11/17/2010	1,2,4-Trichlorobenzene	<	1	ug/L
MW-116	11/17/2010	1,2,4-Trichlorobenzene	<	1	ug/L
MW-211	11/17/2010	1,2,4-Trichlorobenzene	<	1	ug/L
MW-9	11/17/2010	1,2,4-Trichlorobenzene	<	1	ug/L
MW-10	11/18/2010	1,2,4-Trichlorobenzene	<	1	ug/L
MW-120	11/18/2010	1,2,4-Trichlorobenzene	<	0.5	ug/L
MW-121	11/18/2010	1,2,4-Trichlorobenzene	<	0.5	ug/L
MW-122	11/18/2010	1,2,4-Trichlorobenzene	<	0.5	ug/L
MW-8	11/18/2010	1,2,4-Trichlorobenzene	<	1	ug/L
MW-120	4/21/2011	1,2,4-Trichlorobenzene	<	1	ug/L
MW-121	4/21/2011	1,2,4-Trichlorobenzene	<	1	ug/L
MW-122	4/21/2011	1,2,4-Trichlorobenzene	<	1	ug/L
MW-111	4/27/2011	1,2,4-Trichlorobenzene	<	1	ug/L
MW-114	4/27/2011	1,2,4-Trichlorobenzene	<	1	ug/L
MW-116	4/27/2011	1,2,4-Trichlorobenzene	<	1	ug/L
MW-211	4/27/2011	1,2,4-Trichlorobenzene	<	1	ug/L
DC117	4/28/2011	1,2,4-Trichlorobenzene	<	1	ug/L
DC118	4/28/2011	1,2,4-Trichlorobenzene	<	1	ug/L
DC119	4/28/2011	1,2,4-Trichlorobenzene	<	1	ug/L
MW-10	4/28/2011	1,2,4-Trichlorobenzene	<	1	ug/L
MW-8	4/28/2011	1,2,4-Trichlorobenzene	<	1	ug/L
MW-9	4/28/2011	1,2,4-Trichlorobenzene	<	1	ug/L
MW-10	7/26/2011	1,2,4-Trichlorobenzene	<	1	ug/L
MW-120	7/26/2011	1,2,4-Trichlorobenzene	<	1	ug/L
MW-121	7/26/2011	1,2,4-Trichlorobenzene	<	1	ug/L
MW-121	7/26/2011	1,2,4-Trichlorobenzene	<	1	ug/L
MW-122	7/26/2011	1,2,4-Trichlorobenzene	<	1	ug/L
MW-122	7/26/2011	1,2,4-Trichlorobenzene	<	1	ug/L
MW-8	7/26/2011	1,2,4-Trichlorobenzene	<	1	ug/L
DC117	9/26/2011	1,2,4-Trichlorobenzene	<	1	ug/L
DC118	9/26/2011	1,2,4-Trichlorobenzene	<	1	ug/L
DC119	9/26/2011	1,2,4-Trichlorobenzene	<	1	ug/L
MW-10	9/26/2011	1,2,4-Trichlorobenzene	<	1	ug/L
MW-8	9/26/2011	1,2,4-Trichlorobenzene	<	1	ug/L
MW-9	9/26/2011	1,2,4-Trichlorobenzene	<	1	ug/L
MW-111	9/27/2011	1,2,4-Trichlorobenzene	<	1	ug/L
MW-114	9/27/2011	1,2,4-Trichlorobenzene	<	1	ug/L
MW-116	9/27/2011	1,2,4-Trichlorobenzene	<	1	ug/L
MW-211	9/27/2011	1,2,4-Trichlorobenzene	<	1	ug/L
MW-120	11/18/2011	1,2,4-Trichlorobenzene	<	1	ug/L
MW-121	11/28/2011	1,2,4-Trichlorobenzene	<	1	ug/L
MW-121	11/28/2011	1,2,4-Trichlorobenzene	<	1	ug/L
MW-122	11/28/2011	1,2,4-Trichlorobenzene	<	1	ug/L

Attachment D
2007-2015 Water Quality Data
Louisville Landfill Capture Analysis
Merriam Junction Sands

Well ID	DateCollected	Parameter	Detect Code	Result	Unit
MW-122	11/28/2011	1,2,4-Trichlorobenzene	<	1	ug/L
MW-120	4/3/2012	1,2,4-Trichlorobenzene	<	1	ug/L
MW-121	4/3/2012	1,2,4-Trichlorobenzene	<	1	ug/L
MW-121	4/3/2012	1,2,4-Trichlorobenzene	<	1	ug/L
MW-122	4/3/2012	1,2,4-Trichlorobenzene	<	1	ug/L
MW-122	4/3/2012	1,2,4-Trichlorobenzene	<	1	ug/L
MW-10	7/26/2012	1,2,4-Trichlorobenzene	<	1	ug/L
MW-120	7/26/2012	1,2,4-Trichlorobenzene	<	1	ug/L
MW-121	7/26/2012	1,2,4-Trichlorobenzene	<	1	ug/L
MW-121	7/26/2012	1,2,4-Trichlorobenzene	<	1	ug/L
MW-122	7/26/2012	1,2,4-Trichlorobenzene	<	1	ug/L
MW-122	7/26/2012	1,2,4-Trichlorobenzene	<	1	ug/L
MW-8	7/26/2012	1,2,4-Trichlorobenzene	<	1	ug/L
MW-120	10/31/2012	1,2,4-Trichlorobenzene	<	1	ug/L
MW-121	10/31/2012	1,2,4-Trichlorobenzene	<	1	ug/L
MW-121	10/31/2012	1,2,4-Trichlorobenzene	<	1	ug/L
MW-122	10/31/2012	1,2,4-Trichlorobenzene	<	1	ug/L
MW-122	10/31/2012	1,2,4-Trichlorobenzene	<	1	ug/L
MW-120	4/30/2013	1,2,4-Trichlorobenzene	<	1	ug/L
MW-121	4/30/2013	1,2,4-Trichlorobenzene	<	1	ug/L
MW-121	4/30/2013	1,2,4-Trichlorobenzene	<	1	ug/L
MW-122	4/30/2013	1,2,4-Trichlorobenzene	<	1	ug/L
MW-122	4/30/2013	1,2,4-Trichlorobenzene	<	1	ug/L
DC118	5/29/2013	1,2,4-Trichlorobenzene	<	1	ug/L
DC119	5/29/2013	1,2,4-Trichlorobenzene	<	1	ug/L
MW-8	5/29/2013	1,2,4-Trichlorobenzene	<	1	ug/L
MW-9	5/29/2013	1,2,4-Trichlorobenzene	<	1	ug/L
MW-10	5/30/2013	1,2,4-Trichlorobenzene	<	1	ug/L
MW-111	5/30/2013	1,2,4-Trichlorobenzene	<	1	ug/L
MW-114	5/30/2013	1,2,4-Trichlorobenzene	<	1	ug/L
MW-116	5/30/2013	1,2,4-Trichlorobenzene	<	1	ug/L
MW-211	5/30/2013	1,2,4-Trichlorobenzene	<	1	ug/L
MW-113	7/16/2013	1,2,4-Trichlorobenzene	<	1	ug/L
MW-10	7/24/2013	1,2,4-Trichlorobenzene	<	1	ug/L
MW-120	7/24/2013	1,2,4-Trichlorobenzene	<	1	ug/L
MW-121	7/24/2013	1,2,4-Trichlorobenzene	<	1	ug/L
MW-121	7/24/2013	1,2,4-Trichlorobenzene	<	1	ug/L
MW-122	7/24/2013	1,2,4-Trichlorobenzene	<	1	ug/L
MW-122	7/24/2013	1,2,4-Trichlorobenzene	<	1	ug/L
MW-8	7/24/2013	1,2,4-Trichlorobenzene	<	1	ug/L
MW-111	9/4/2013	1,2,4-Trichlorobenzene	<	1	ug/L
MW-114	9/4/2013	1,2,4-Trichlorobenzene	<	1	ug/L
MW-116	9/4/2013	1,2,4-Trichlorobenzene	<	1	ug/L
MW-211	9/4/2013	1,2,4-Trichlorobenzene	<	1	ug/L
MW-8	9/4/2013	1,2,4-Trichlorobenzene	<	1	ug/L
DC118	9/5/2013	1,2,4-Trichlorobenzene	<	1	ug/L
DC119	9/5/2013	1,2,4-Trichlorobenzene	<	1	ug/L
MW-10	9/5/2013	1,2,4-Trichlorobenzene	<	1	ug/L
MW-9	9/5/2013	1,2,4-Trichlorobenzene	<	1	ug/L
MW-120	11/19/2013	1,2,4-Trichlorobenzene	<	1	ug/L
MW-121	11/19/2013	1,2,4-Trichlorobenzene	<	1	ug/L
MW-121	11/19/2013	1,2,4-Trichlorobenzene	<	1	ug/L

Attachment D
2007-2015 Water Quality Data
Louisville Landfill Capture Analysis
Merriam Junction Sands

Well ID	DateCollected	Parameter	Detect Code	Result	Unit
MW-122	11/19/2013	1,2,4-Trichlorobenzene	<	1	ug/L
MW-122	11/19/2013	1,2,4-Trichlorobenzene	<	1	ug/L
DC118	11/26/2013	1,2,4-Trichlorobenzene	<	1	ug/L
DC119	11/26/2013	1,2,4-Trichlorobenzene	<	1	ug/L
MW-10	11/26/2013	1,2,4-Trichlorobenzene	<	1	ug/L
MW-111	11/26/2013	1,2,4-Trichlorobenzene	<	1	ug/L
MW-114	11/26/2013	1,2,4-Trichlorobenzene	<	1	ug/L
MW-116	11/26/2013	1,2,4-Trichlorobenzene	<	1	ug/L
MW-211	11/26/2013	1,2,4-Trichlorobenzene	<	1	ug/L
MW-8	11/26/2013	1,2,4-Trichlorobenzene	<	1	ug/L
MW-9	11/26/2013	1,2,4-Trichlorobenzene	<	1	ug/L
MW-120	4/24/2014	1,2,4-Trichlorobenzene	<	1	ug/L
MW-121	4/24/2014	1,2,4-Trichlorobenzene	<	1	ug/L
MW-122	4/24/2014	1,2,4-Trichlorobenzene	<	1	ug/L
MW-122	4/24/2014	1,2,4-Trichlorobenzene	<	1	ug/L
MW-10	7/11/2014	1,2,4-Trichlorobenzene	<	1	ug/L
MW-120	7/11/2014	1,2,4-Trichlorobenzene	<	1	ug/L
MW-121	7/11/2014	1,2,4-Trichlorobenzene	<	1	ug/L
MW-122	7/11/2014	1,2,4-Trichlorobenzene	<	1	ug/L
MW-8	7/11/2014	1,2,4-Trichlorobenzene	<	1	ug/L
DC118	9/24/2014	1,2,4-Trichlorobenzene	<	1	ug/L
DC119	9/24/2014	1,2,4-Trichlorobenzene	<	1	ug/L
MW-10	9/24/2014	1,2,4-Trichlorobenzene	<	1	ug/L
MW-114	9/24/2014	1,2,4-Trichlorobenzene	<	1	ug/L
MW-116	9/24/2014	1,2,4-Trichlorobenzene	<	1	ug/L
MW-9	9/24/2014	1,2,4-Trichlorobenzene	<	1	ug/L
MW-111	9/25/2014	1,2,4-Trichlorobenzene	<	1	ug/L
MW-211	9/25/2014	1,2,4-Trichlorobenzene	<	1	ug/L
MW-8	9/25/2014	1,2,4-Trichlorobenzene	<	1	ug/L
MW-120	11/17/2014	1,2,4-Trichlorobenzene	<	1	ug/L
MW-121	11/17/2014	1,2,4-Trichlorobenzene	<	1	ug/L
MW-122	11/17/2014	1,2,4-Trichlorobenzene	<	1	ug/L
MW-120	5/8/2015	1,2,4-Trichlorobenzene	<	1	ug/L
MW-121	5/8/2015	1,2,4-Trichlorobenzene	<	1	ug/L
MW-122	5/8/2015	1,2,4-Trichlorobenzene	<	1	ug/L
DC118	6/17/2015	1,2,4-Trichlorobenzene	<	0.5	ug/L
DC119	6/17/2015	1,2,4-Trichlorobenzene	<	0.5	ug/L
MW-111	6/17/2015	1,2,4-Trichlorobenzene	<	0.5	ug/L
MW-114	6/17/2015	1,2,4-Trichlorobenzene	<	0.5	ug/L
MW-116	6/17/2015	1,2,4-Trichlorobenzene	<	0.5	ug/L
MW-211	6/17/2015	1,2,4-Trichlorobenzene	<	0.5	ug/L
MW-9	6/17/2015	1,2,4-Trichlorobenzene	<	0.5	ug/L
MW-10	6/18/2015	1,2,4-Trichlorobenzene	<	0.5	ug/L
MW-113	6/18/2015	1,2,4-Trichlorobenzene	<	0.5	ug/L
MW-213	6/18/2015	1,2,4-Trichlorobenzene	<	0.5	ug/L
MW-8	6/18/2015	1,2,4-Trichlorobenzene	<	0.5	ug/L
MW-10	7/30/2015	1,2,4-Trichlorobenzene	<	1	ug/L
MW-120	7/30/2015	1,2,4-Trichlorobenzene	<	1	ug/L
MW-121	7/30/2015	1,2,4-Trichlorobenzene	<	1	ug/L
MW-122	7/30/2015	1,2,4-Trichlorobenzene	<	1	ug/L
MW-8	7/30/2015	1,2,4-Trichlorobenzene	<	1	ug/L
MW-121	11/16/2015	1,2,4-Trichlorobenzene	<	1	ug/L

Attachment D
2007-2015 Water Quality Data
Louisville Landfill Capture Analysis
Merriam Junction Sands

Well ID	DateCollected	Parameter	Detect Code	Result	Unit
MW-122	11/16/2015	1,2,4-Trichlorobenzene	<	1	ug/L
MW-10	3/27/2007	1,2,4-Trimethylbenzene	<	1	ug/L
MW-111	3/27/2007	1,2,4-Trimethylbenzene	<	1	ug/L
MW-114	3/27/2007	1,2,4-Trimethylbenzene	<	1	ug/L
MW-115	3/27/2007	1,2,4-Trimethylbenzene	<	1	ug/L
MW-116	3/27/2007	1,2,4-Trimethylbenzene	<	1	ug/L
MW-211	3/27/2007	1,2,4-Trimethylbenzene	<	1	ug/L
MW-8	3/27/2007	1,2,4-Trimethylbenzene	<	1	ug/L
DC117	3/28/2007	1,2,4-Trimethylbenzene	<	1	ug/L
DC118	3/28/2007	1,2,4-Trimethylbenzene	<	1	ug/L
DC119	3/28/2007	1,2,4-Trimethylbenzene	<	1	ug/L
MW-9	3/28/2007	1,2,4-Trimethylbenzene	<	1	ug/L
DC117	9/17/2007	1,2,4-Trimethylbenzene	<	1	ug/L
DC118	9/17/2007	1,2,4-Trimethylbenzene	<	1	ug/L
DC119	9/17/2007	1,2,4-Trimethylbenzene	<	1	ug/L
MW-111	9/17/2007	1,2,4-Trimethylbenzene	<	1	ug/L
MW-114	9/17/2007	1,2,4-Trimethylbenzene	<	1	ug/L
MW-116	9/17/2007	1,2,4-Trimethylbenzene	<	1	ug/L
MW-211	9/17/2007	1,2,4-Trimethylbenzene	<	1	ug/L
MW-9	9/17/2007	1,2,4-Trimethylbenzene	<	1	ug/L
MW-10	9/18/2007	1,2,4-Trimethylbenzene	<	1	ug/L
MW-8	9/18/2007	1,2,4-Trimethylbenzene	<	1	ug/L
DC117	12/11/2007	1,2,4-Trimethylbenzene	<	1	ug/L
DC118	12/11/2007	1,2,4-Trimethylbenzene	<	1	ug/L
DC119	12/11/2007	1,2,4-Trimethylbenzene	<	1	ug/L
MW-10	12/11/2007	1,2,4-Trimethylbenzene	<	1	ug/L
MW-111	12/11/2007	1,2,4-Trimethylbenzene	<	1	ug/L
MW-114	12/11/2007	1,2,4-Trimethylbenzene	<	1	ug/L
MW-116	12/11/2007	1,2,4-Trimethylbenzene	<	1	ug/L
MW-120	12/11/2007	1,2,4-Trimethylbenzene	<	0.5	ug/L
MW-121	12/11/2007	1,2,4-Trimethylbenzene	<	0.5	ug/L
MW-122	12/11/2007	1,2,4-Trimethylbenzene	<	0.5	ug/L
MW-211	12/11/2007	1,2,4-Trimethylbenzene	<	1	ug/L
MW-8	12/11/2007	1,2,4-Trimethylbenzene	<	1	ug/L
MW-9	12/11/2007	1,2,4-Trimethylbenzene	<	1	ug/L
DC117	4/30/2008	1,2,4-Trimethylbenzene	<	1	ug/L
DC119	4/30/2008	1,2,4-Trimethylbenzene	<	1	ug/L
MW-111	4/30/2008	1,2,4-Trimethylbenzene	<	1	ug/L
MW-114	4/30/2008	1,2,4-Trimethylbenzene	<	1	ug/L
MW-116	4/30/2008	1,2,4-Trimethylbenzene	<	1	ug/L
MW-211	4/30/2008	1,2,4-Trimethylbenzene	<	1	ug/L
MW-9	4/30/2008	1,2,4-Trimethylbenzene	<	1	ug/L
MW-10	5/1/2008	1,2,4-Trimethylbenzene	<	1	ug/L
MW-120	5/1/2008	1,2,4-Trimethylbenzene	<	0.5	ug/L
MW-121	5/1/2008	1,2,4-Trimethylbenzene	<	0.5	ug/L
MW-122	5/1/2008	1,2,4-Trimethylbenzene	<	0.5	ug/L
MW-8	5/1/2008	1,2,4-Trimethylbenzene	<	1	ug/L
DC117	9/10/2008	1,2,4-Trimethylbenzene	<	1	ug/L
DC118	9/10/2008	1,2,4-Trimethylbenzene	<	1	ug/L
DC119	9/10/2008	1,2,4-Trimethylbenzene	<	1	ug/L
MW-116	9/10/2008	1,2,4-Trimethylbenzene	<	1	ug/L
MW-9	9/10/2008	1,2,4-Trimethylbenzene	<	1	ug/L

Attachment D
2007-2015 Water Quality Data
Louisville Landfill Capture Analysis
Merriam Junction Sands

Well ID	DateCollected	Parameter	Detect Code	Result	Unit
MW-111	9/11/2008	1,2,4-Trimethylbenzene	<	1	ug/L
MW-114	9/11/2008	1,2,4-Trimethylbenzene	<	1	ug/L
MW-211	9/11/2008	1,2,4-Trimethylbenzene	<	1	ug/L
DC117	12/16/2008	1,2,4-Trimethylbenzene	<	1	ug/L
DC118	12/16/2008	1,2,4-Trimethylbenzene	<	1	ug/L
DC119	12/16/2008	1,2,4-Trimethylbenzene	<	1	ug/L
MW-10	12/16/2008	1,2,4-Trimethylbenzene	<	1	ug/L
MW-111	12/16/2008	1,2,4-Trimethylbenzene	<	1	ug/L
MW-114	12/16/2008	1,2,4-Trimethylbenzene	<	1	ug/L
MW-116	12/16/2008	1,2,4-Trimethylbenzene	<	1	ug/L
MW-211	12/16/2008	1,2,4-Trimethylbenzene	<	1	ug/L
MW-8	12/16/2008	1,2,4-Trimethylbenzene	<	1	ug/L
MW-9	12/16/2008	1,2,4-Trimethylbenzene	<	1	ug/L
DC117	4/27/2009	1,2,4-Trimethylbenzene	<	1	ug/L
DC118	4/27/2009	1,2,4-Trimethylbenzene	<	1	ug/L
DC119	4/27/2009	1,2,4-Trimethylbenzene	<	1	ug/L
MW-10	4/27/2009	1,2,4-Trimethylbenzene	<	1	ug/L
MW-111	4/27/2009	1,2,4-Trimethylbenzene	<	1	ug/L
MW-114	4/27/2009	1,2,4-Trimethylbenzene	<	1	ug/L
MW-116	4/27/2009	1,2,4-Trimethylbenzene	<	1	ug/L
MW-211	4/27/2009	1,2,4-Trimethylbenzene	<	1	ug/L
MW-8	4/27/2009	1,2,4-Trimethylbenzene	<	1	ug/L
MW-9	4/27/2009	1,2,4-Trimethylbenzene	<	1	ug/L
MW-120	4/28/2009	1,2,4-Trimethylbenzene	<	0.5	ug/L
MW-121	4/28/2009	1,2,4-Trimethylbenzene	<	0.5	ug/L
MW-122	4/28/2009	1,2,4-Trimethylbenzene	<	0.5	ug/L
MW-10	9/2/2009	1,2,4-Trimethylbenzene	<	0.5	ug/L
MW-120	9/2/2009	1,2,4-Trimethylbenzene	<	0.5	ug/L
MW-121	9/2/2009	1,2,4-Trimethylbenzene		0.043	ug/L
MW-122	9/2/2009	1,2,4-Trimethylbenzene	<	0.5	ug/L
MW-8	9/2/2009	1,2,4-Trimethylbenzene	<	0.5	ug/L
DC117	12/14/2009	1,2,4-Trimethylbenzene	<	1	ug/L
DC118	12/14/2009	1,2,4-Trimethylbenzene	<	1	ug/L
DC119	12/14/2009	1,2,4-Trimethylbenzene	<	1	ug/L
MW-10	12/14/2009	1,2,4-Trimethylbenzene	<	1	ug/L
MW-111	12/14/2009	1,2,4-Trimethylbenzene	<	1	ug/L
MW-114	12/14/2009	1,2,4-Trimethylbenzene	<	1	ug/L
MW-116	12/14/2009	1,2,4-Trimethylbenzene	<	1	ug/L
MW-211	12/14/2009	1,2,4-Trimethylbenzene	<	1	ug/L
MW-9	12/14/2009	1,2,4-Trimethylbenzene	<	1	ug/L
MW-120	12/15/2009	1,2,4-Trimethylbenzene	<	0.5	ug/L
MW-121	12/15/2009	1,2,4-Trimethylbenzene	<	0.5	ug/L
MW-122	12/15/2009	1,2,4-Trimethylbenzene	<	0.5	ug/L
DC117	5/10/2010	1,2,4-Trimethylbenzene	<	1	ug/L
DC118	5/10/2010	1,2,4-Trimethylbenzene	<	1	ug/L
DC119	5/10/2010	1,2,4-Trimethylbenzene	<	1	ug/L
MW-10	5/10/2010	1,2,4-Trimethylbenzene	<	1	ug/L
MW-111	5/10/2010	1,2,4-Trimethylbenzene	<	1	ug/L
MW-111	5/10/2010	1,2,4-Trimethylbenzene	<	1	ug/L
MW-114	5/10/2010	1,2,4-Trimethylbenzene	<	1	ug/L
MW-116	5/10/2010	1,2,4-Trimethylbenzene	<	1	ug/L
MW-116	5/10/2010	1,2,4-Trimethylbenzene	<	1	ug/L

Attachment D
2007-2015 Water Quality Data
Louisville Landfill Capture Analysis
Merriam Junction Sands

Well ID	DateCollected	Parameter	Detect Code	Result	Unit
MW-211	5/10/2010	1,2,4-Trimethylbenzene	<	1	ug/L
MW-9	5/10/2010	1,2,4-Trimethylbenzene	<	1	ug/L
MW-120	5/12/2010	1,2,4-Trimethylbenzene	<	0.5	ug/L
MW-121	5/12/2010	1,2,4-Trimethylbenzene	<	0.5	ug/L
MW-122	5/12/2010	1,2,4-Trimethylbenzene	<	0.5	ug/L
DC117	11/17/2010	1,2,4-Trimethylbenzene	<	1	ug/L
DC118	11/17/2010	1,2,4-Trimethylbenzene	<	1	ug/L
DC119	11/17/2010	1,2,4-Trimethylbenzene	<	1	ug/L
MW-111	11/17/2010	1,2,4-Trimethylbenzene	<	1	ug/L
MW-114	11/17/2010	1,2,4-Trimethylbenzene	<	1	ug/L
MW-116	11/17/2010	1,2,4-Trimethylbenzene	<	1	ug/L
MW-211	11/17/2010	1,2,4-Trimethylbenzene	<	1	ug/L
MW-9	11/17/2010	1,2,4-Trimethylbenzene	<	1	ug/L
MW-10	11/18/2010	1,2,4-Trimethylbenzene	<	1	ug/L
MW-120	11/18/2010	1,2,4-Trimethylbenzene	<	0.5	ug/L
MW-121	11/18/2010	1,2,4-Trimethylbenzene	<	0.5	ug/L
MW-122	11/18/2010	1,2,4-Trimethylbenzene	<	0.5	ug/L
MW-8	11/18/2010	1,2,4-Trimethylbenzene	<	1	ug/L
MW-120	4/21/2011	1,2,4-Trimethylbenzene	<	2.5	ug/L
MW-121	4/21/2011	1,2,4-Trimethylbenzene	<	2.5	ug/L
MW-122	4/21/2011	1,2,4-Trimethylbenzene	<	2.5	ug/L
MW-111	4/27/2011	1,2,4-Trimethylbenzene	<	1	ug/L
MW-114	4/27/2011	1,2,4-Trimethylbenzene	<	1	ug/L
MW-116	4/27/2011	1,2,4-Trimethylbenzene	<	1	ug/L
MW-211	4/27/2011	1,2,4-Trimethylbenzene	<	1	ug/L
DC117	4/28/2011	1,2,4-Trimethylbenzene	<	1	ug/L
DC118	4/28/2011	1,2,4-Trimethylbenzene	<	1	ug/L
DC119	4/28/2011	1,2,4-Trimethylbenzene	<	1	ug/L
MW-10	4/28/2011	1,2,4-Trimethylbenzene	<	1	ug/L
MW-8	4/28/2011	1,2,4-Trimethylbenzene	<	1	ug/L
MW-9	4/28/2011	1,2,4-Trimethylbenzene	<	1	ug/L
MW-10	7/26/2011	1,2,4-Trimethylbenzene	<	2.5	ug/L
MW-120	7/26/2011	1,2,4-Trimethylbenzene	<	2.5	ug/L
MW-121	7/26/2011	1,2,4-Trimethylbenzene	<	2.5	ug/L
MW-121	7/26/2011	1,2,4-Trimethylbenzene	<	2.5	ug/L
MW-122	7/26/2011	1,2,4-Trimethylbenzene	<	2.5	ug/L
MW-122	7/26/2011	1,2,4-Trimethylbenzene	<	2.5	ug/L
MW-8	7/26/2011	1,2,4-Trimethylbenzene	<	2.5	ug/L
DC117	9/26/2011	1,2,4-Trimethylbenzene	<	1	ug/L
DC118	9/26/2011	1,2,4-Trimethylbenzene	<	1	ug/L
DC119	9/26/2011	1,2,4-Trimethylbenzene	<	1	ug/L
MW-10	9/26/2011	1,2,4-Trimethylbenzene	<	1	ug/L
MW-8	9/26/2011	1,2,4-Trimethylbenzene	<	1	ug/L
MW-9	9/26/2011	1,2,4-Trimethylbenzene	<	1	ug/L
MW-111	9/27/2011	1,2,4-Trimethylbenzene	<	1	ug/L
MW-114	9/27/2011	1,2,4-Trimethylbenzene	<	1	ug/L
MW-116	9/27/2011	1,2,4-Trimethylbenzene	<	1	ug/L
MW-211	9/27/2011	1,2,4-Trimethylbenzene	<	1	ug/L
MW-120	11/18/2011	1,2,4-Trimethylbenzene	<	2.5	ug/L
MW-121	11/28/2011	1,2,4-Trimethylbenzene	<	2.5	ug/L
MW-121	11/28/2011	1,2,4-Trimethylbenzene	<	2.5	ug/L
MW-122	11/28/2011	1,2,4-Trimethylbenzene	<	2.5	ug/L

Attachment D
2007-2015 Water Quality Data
Louisville Landfill Capture Analysis
Merriam Junction Sands

Well ID	DateCollected	Parameter	Detect Code	Result	Unit
MW-122	11/28/2011	1,2,4-Trimethylbenzene	<	2.5	ug/L
MW-120	4/3/2012	1,2,4-Trimethylbenzene	<	2.5	ug/L
MW-121	4/3/2012	1,2,4-Trimethylbenzene	<	2.5	ug/L
MW-121	4/3/2012	1,2,4-Trimethylbenzene	<	2.5	ug/L
MW-122	4/3/2012	1,2,4-Trimethylbenzene	<	2.5	ug/L
MW-122	4/3/2012	1,2,4-Trimethylbenzene	<	2.5	ug/L
MW-10	7/26/2012	1,2,4-Trimethylbenzene	<	2.5	ug/L
MW-120	7/26/2012	1,2,4-Trimethylbenzene	<	2.5	ug/L
MW-121	7/26/2012	1,2,4-Trimethylbenzene	<	2.5	ug/L
MW-121	7/26/2012	1,2,4-Trimethylbenzene	<	2.5	ug/L
MW-122	7/26/2012	1,2,4-Trimethylbenzene	<	2.5	ug/L
MW-122	7/26/2012	1,2,4-Trimethylbenzene	<	2.5	ug/L
MW-8	7/26/2012	1,2,4-Trimethylbenzene	<	2.5	ug/L
MW-120	10/31/2012	1,2,4-Trimethylbenzene	<	2.5	ug/L
MW-121	10/31/2012	1,2,4-Trimethylbenzene	<	2.5	ug/L
MW-121	10/31/2012	1,2,4-Trimethylbenzene	<	2.5	ug/L
MW-122	10/31/2012	1,2,4-Trimethylbenzene	<	2.5	ug/L
MW-122	10/31/2012	1,2,4-Trimethylbenzene	<	2.5	ug/L
MW-120	4/30/2013	1,2,4-Trimethylbenzene	<	2.5	ug/L
MW-121	4/30/2013	1,2,4-Trimethylbenzene	<	2.5	ug/L
MW-121	4/30/2013	1,2,4-Trimethylbenzene	<	2.5	ug/L
MW-122	4/30/2013	1,2,4-Trimethylbenzene	<	2.5	ug/L
MW-122	4/30/2013	1,2,4-Trimethylbenzene	<	2.5	ug/L
DC118	5/29/2013	1,2,4-Trimethylbenzene	<	1	ug/L
DC119	5/29/2013	1,2,4-Trimethylbenzene	<	1	ug/L
MW-8	5/29/2013	1,2,4-Trimethylbenzene	<	1	ug/L
MW-9	5/29/2013	1,2,4-Trimethylbenzene	<	1	ug/L
MW-10	5/30/2013	1,2,4-Trimethylbenzene	<	1	ug/L
MW-111	5/30/2013	1,2,4-Trimethylbenzene	<	1	ug/L
MW-114	5/30/2013	1,2,4-Trimethylbenzene	<	1	ug/L
MW-116	5/30/2013	1,2,4-Trimethylbenzene	<	1	ug/L
MW-211	5/30/2013	1,2,4-Trimethylbenzene	<	1	ug/L
MW-113	7/16/2013	1,2,4-Trimethylbenzene	<	1	ug/L
MW-10	7/24/2013	1,2,4-Trimethylbenzene	<	2.5	ug/L
MW-120	7/24/2013	1,2,4-Trimethylbenzene	<	2.5	ug/L
MW-121	7/24/2013	1,2,4-Trimethylbenzene	<	2.5	ug/L
MW-121	7/24/2013	1,2,4-Trimethylbenzene	<	2.5	ug/L
MW-122	7/24/2013	1,2,4-Trimethylbenzene	<	2.5	ug/L
MW-122	7/24/2013	1,2,4-Trimethylbenzene	<	2.5	ug/L
MW-8	7/24/2013	1,2,4-Trimethylbenzene	<	1	ug/L
MW-111	9/4/2013	1,2,4-Trimethylbenzene	<	1	ug/L
MW-114	9/4/2013	1,2,4-Trimethylbenzene	<	1	ug/L
MW-116	9/4/2013	1,2,4-Trimethylbenzene	<	1	ug/L
MW-211	9/4/2013	1,2,4-Trimethylbenzene	<	1	ug/L
MW-8	9/4/2013	1,2,4-Trimethylbenzene	<	1	ug/L
DC118	9/5/2013	1,2,4-Trimethylbenzene	<	1	ug/L
DC119	9/5/2013	1,2,4-Trimethylbenzene	<	1	ug/L
MW-10	9/5/2013	1,2,4-Trimethylbenzene	<	1	ug/L
MW-9	9/5/2013	1,2,4-Trimethylbenzene	<	1	ug/L
MW-120	11/19/2013	1,2,4-Trimethylbenzene	<	2.5	ug/L
MW-121	11/19/2013	1,2,4-Trimethylbenzene	<	2.5	ug/L
MW-121	11/19/2013	1,2,4-Trimethylbenzene	<	2.5	ug/L

Attachment D
2007-2015 Water Quality Data
Louisville Landfill Capture Analysis
Merriam Junction Sands

Well ID	DateCollected	Parameter	Detect Code	Result	Unit
MW-122	11/19/2013	1,2,4-Trimethylbenzene	<	2.5	ug/L
MW-122	11/19/2013	1,2,4-Trimethylbenzene	<	2.5	ug/L
DC118	11/26/2013	1,2,4-Trimethylbenzene	<	1	ug/L
DC119	11/26/2013	1,2,4-Trimethylbenzene	<	1	ug/L
MW-10	11/26/2013	1,2,4-Trimethylbenzene	<	1	ug/L
MW-111	11/26/2013	1,2,4-Trimethylbenzene	<	1	ug/L
MW-114	11/26/2013	1,2,4-Trimethylbenzene	<	1	ug/L
MW-116	11/26/2013	1,2,4-Trimethylbenzene	<	1	ug/L
MW-211	11/26/2013	1,2,4-Trimethylbenzene	<	1	ug/L
MW-8	11/26/2013	1,2,4-Trimethylbenzene	<	1	ug/L
MW-9	11/26/2013	1,2,4-Trimethylbenzene	<	1	ug/L
MW-120	4/24/2014	1,2,4-Trimethylbenzene	<	2.5	ug/L
MW-121	4/24/2014	1,2,4-Trimethylbenzene	<	2.5	ug/L
MW-122	4/24/2014	1,2,4-Trimethylbenzene	<	2.5	ug/L
MW-122	4/24/2014	1,2,4-Trimethylbenzene	<	2.5	ug/L
MW-10	7/11/2014	1,2,4-Trimethylbenzene	<	2.5	ug/L
MW-120	7/11/2014	1,2,4-Trimethylbenzene	<	2.5	ug/L
MW-121	7/11/2014	1,2,4-Trimethylbenzene	<	2.5	ug/L
MW-122	7/11/2014	1,2,4-Trimethylbenzene	<	2.5	ug/L
MW-8	7/11/2014	1,2,4-Trimethylbenzene	<	1	ug/L
DC118	9/24/2014	1,2,4-Trimethylbenzene	<	1	ug/L
DC119	9/24/2014	1,2,4-Trimethylbenzene	<	1	ug/L
MW-10	9/24/2014	1,2,4-Trimethylbenzene	<	1	ug/L
MW-114	9/24/2014	1,2,4-Trimethylbenzene	<	1	ug/L
MW-116	9/24/2014	1,2,4-Trimethylbenzene	<	1	ug/L
MW-9	9/24/2014	1,2,4-Trimethylbenzene	<	1	ug/L
MW-111	9/25/2014	1,2,4-Trimethylbenzene	<	1	ug/L
MW-211	9/25/2014	1,2,4-Trimethylbenzene	<	1	ug/L
MW-8	9/25/2014	1,2,4-Trimethylbenzene	<	1	ug/L
MW-120	11/17/2014	1,2,4-Trimethylbenzene	<	2.5	ug/L
MW-121	11/17/2014	1,2,4-Trimethylbenzene	<	2.5	ug/L
MW-122	11/17/2014	1,2,4-Trimethylbenzene	<	2.5	ug/L
MW-120	5/8/2015	1,2,4-Trimethylbenzene	<	1	ug/L
MW-121	5/8/2015	1,2,4-Trimethylbenzene	<	1	ug/L
MW-122	5/8/2015	1,2,4-Trimethylbenzene	<	1	ug/L
DC118	6/17/2015	1,2,4-Trimethylbenzene	<	0.5	ug/L
DC119	6/17/2015	1,2,4-Trimethylbenzene	<	0.5	ug/L
MW-111	6/17/2015	1,2,4-Trimethylbenzene	<	0.5	ug/L
MW-114	6/17/2015	1,2,4-Trimethylbenzene		0.38	ug/L
MW-116	6/17/2015	1,2,4-Trimethylbenzene	<	0.5	ug/L
MW-211	6/17/2015	1,2,4-Trimethylbenzene	<	0.5	ug/L
MW-9	6/17/2015	1,2,4-Trimethylbenzene	<	0.5	ug/L
MW-10	6/18/2015	1,2,4-Trimethylbenzene	<	0.5	ug/L
MW-113	6/18/2015	1,2,4-Trimethylbenzene	<	0.5	ug/L
MW-213	6/18/2015	1,2,4-Trimethylbenzene	<	0.5	ug/L
MW-8	6/18/2015	1,2,4-Trimethylbenzene	<	0.5	ug/L
MW-10	7/30/2015	1,2,4-Trimethylbenzene	<	1	ug/L
MW-120	7/30/2015	1,2,4-Trimethylbenzene	<	1	ug/L
MW-121	7/30/2015	1,2,4-Trimethylbenzene	<	1	ug/L
MW-122	7/30/2015	1,2,4-Trimethylbenzene	<	1	ug/L
MW-8	7/30/2015	1,2,4-Trimethylbenzene	<	1	ug/L
MW-121	11/16/2015	1,2,4-Trimethylbenzene	<	1	ug/L

Attachment D
2007-2015 Water Quality Data
Louisville Landfill Capture Analysis
Merriam Junction Sands

Well ID	DateCollected	Parameter	Detect Code	Result	Unit
MW-122	11/16/2015	1,2,4-Trimethylbenzene	<	1	ug/L
MW-10	3/27/2007	1,2-Dibromo-3-chloropropane	<	5	ug/L
MW-111	3/27/2007	1,2-Dibromo-3-chloropropane	<	5	ug/L
MW-114	3/27/2007	1,2-Dibromo-3-chloropropane	<	5	ug/L
MW-115	3/27/2007	1,2-Dibromo-3-chloropropane	<	5	ug/L
MW-116	3/27/2007	1,2-Dibromo-3-chloropropane	<	5	ug/L
MW-211	3/27/2007	1,2-Dibromo-3-chloropropane	<	5	ug/L
MW-8	3/27/2007	1,2-Dibromo-3-chloropropane	<	5	ug/L
DC117	3/28/2007	1,2-Dibromo-3-chloropropane	<	5	ug/L
DC118	3/28/2007	1,2-Dibromo-3-chloropropane	<	5	ug/L
DC119	3/28/2007	1,2-Dibromo-3-chloropropane	<	5	ug/L
MW-9	3/28/2007	1,2-Dibromo-3-chloropropane	<	5	ug/L
DC117	9/17/2007	1,2-Dibromo-3-chloropropane	<	5	ug/L
DC118	9/17/2007	1,2-Dibromo-3-chloropropane	<	5	ug/L
DC119	9/17/2007	1,2-Dibromo-3-chloropropane	<	5	ug/L
MW-111	9/17/2007	1,2-Dibromo-3-chloropropane	<	5	ug/L
MW-114	9/17/2007	1,2-Dibromo-3-chloropropane	<	5	ug/L
MW-116	9/17/2007	1,2-Dibromo-3-chloropropane	<	5	ug/L
MW-211	9/17/2007	1,2-Dibromo-3-chloropropane	<	5	ug/L
MW-9	9/17/2007	1,2-Dibromo-3-chloropropane	<	5	ug/L
MW-10	9/18/2007	1,2-Dibromo-3-chloropropane	<	5	ug/L
MW-8	9/18/2007	1,2-Dibromo-3-chloropropane	<	5	ug/L
DC117	12/11/2007	1,2-Dibromo-3-chloropropane	<	5	ug/L
DC118	12/11/2007	1,2-Dibromo-3-chloropropane	<	5	ug/L
DC119	12/11/2007	1,2-Dibromo-3-chloropropane	<	5	ug/L
MW-10	12/11/2007	1,2-Dibromo-3-chloropropane	<	5	ug/L
MW-111	12/11/2007	1,2-Dibromo-3-chloropropane	<	5	ug/L
MW-114	12/11/2007	1,2-Dibromo-3-chloropropane	<	5	ug/L
MW-116	12/11/2007	1,2-Dibromo-3-chloropropane	<	5	ug/L
MW-120	12/11/2007	1,2-Dibromo-3-chloropropane	<	1	ug/L
MW-121	12/11/2007	1,2-Dibromo-3-chloropropane	<	1	ug/L
MW-122	12/11/2007	1,2-Dibromo-3-chloropropane	<	1	ug/L
MW-211	12/11/2007	1,2-Dibromo-3-chloropropane	<	5	ug/L
MW-8	12/11/2007	1,2-Dibromo-3-chloropropane	<	5	ug/L
MW-9	12/11/2007	1,2-Dibromo-3-chloropropane	<	5	ug/L
DC117	4/30/2008	1,2-Dibromo-3-chloropropane	<	5	ug/L
DC119	4/30/2008	1,2-Dibromo-3-chloropropane	<	5	ug/L
MW-111	4/30/2008	1,2-Dibromo-3-chloropropane	<	5	ug/L
MW-114	4/30/2008	1,2-Dibromo-3-chloropropane	<	5	ug/L
MW-116	4/30/2008	1,2-Dibromo-3-chloropropane	<	5	ug/L
MW-211	4/30/2008	1,2-Dibromo-3-chloropropane	<	5	ug/L
MW-9	4/30/2008	1,2-Dibromo-3-chloropropane	<	5	ug/L
MW-10	5/1/2008	1,2-Dibromo-3-chloropropane	<	5	ug/L
MW-120	5/1/2008	1,2-Dibromo-3-chloropropane	<	1	ug/L
MW-121	5/1/2008	1,2-Dibromo-3-chloropropane	<	1	ug/L
MW-122	5/1/2008	1,2-Dibromo-3-chloropropane	<	1	ug/L
MW-8	5/1/2008	1,2-Dibromo-3-chloropropane	<	5	ug/L
DC117	9/10/2008	1,2-Dibromo-3-chloropropane	<	5	ug/L
DC118	9/10/2008	1,2-Dibromo-3-chloropropane	<	5	ug/L
DC119	9/10/2008	1,2-Dibromo-3-chloropropane	<	5	ug/L
MW-116	9/10/2008	1,2-Dibromo-3-chloropropane	<	5	ug/L
MW-9	9/10/2008	1,2-Dibromo-3-chloropropane	<	5	ug/L

Attachment D
2007-2015 Water Quality Data
Louisville Landfill Capture Analysis
Merriam Junction Sands

Well ID	DateCollected	Parameter	Detect Code	Result	Unit
MW-111	9/11/2008	1,2-Dibromo-3-chloropropane	<	5	ug/L
MW-114	9/11/2008	1,2-Dibromo-3-chloropropane	<	5	ug/L
MW-211	9/11/2008	1,2-Dibromo-3-chloropropane	<	5	ug/L
DC117	12/16/2008	1,2-Dibromo-3-chloropropane	<	5	ug/L
DC118	12/16/2008	1,2-Dibromo-3-chloropropane	<	5	ug/L
DC119	12/16/2008	1,2-Dibromo-3-chloropropane	<	5	ug/L
MW-10	12/16/2008	1,2-Dibromo-3-chloropropane	<	5	ug/L
MW-111	12/16/2008	1,2-Dibromo-3-chloropropane	<	5	ug/L
MW-114	12/16/2008	1,2-Dibromo-3-chloropropane	<	5	ug/L
MW-116	12/16/2008	1,2-Dibromo-3-chloropropane	<	5	ug/L
MW-211	12/16/2008	1,2-Dibromo-3-chloropropane	<	5	ug/L
MW-8	12/16/2008	1,2-Dibromo-3-chloropropane	<	5	ug/L
MW-9	12/16/2008	1,2-Dibromo-3-chloropropane	<	5	ug/L
DC117	4/27/2009	1,2-Dibromo-3-chloropropane	<	5	ug/L
DC118	4/27/2009	1,2-Dibromo-3-chloropropane	<	5	ug/L
DC119	4/27/2009	1,2-Dibromo-3-chloropropane	<	5	ug/L
MW-10	4/27/2009	1,2-Dibromo-3-chloropropane	<	5	ug/L
MW-111	4/27/2009	1,2-Dibromo-3-chloropropane	<	5	ug/L
MW-114	4/27/2009	1,2-Dibromo-3-chloropropane	<	5	ug/L
MW-116	4/27/2009	1,2-Dibromo-3-chloropropane	<	5	ug/L
MW-211	4/27/2009	1,2-Dibromo-3-chloropropane	<	5	ug/L
MW-8	4/27/2009	1,2-Dibromo-3-chloropropane	<	5	ug/L
MW-9	4/27/2009	1,2-Dibromo-3-chloropropane	<	5	ug/L
MW-120	4/28/2009	1,2-Dibromo-3-chloropropane	<	1	ug/L
MW-121	4/28/2009	1,2-Dibromo-3-chloropropane	<	1	ug/L
MW-122	4/28/2009	1,2-Dibromo-3-chloropropane	<	1	ug/L
MW-10	9/2/2009	1,2-Dibromo-3-chloropropane	<	1	ug/L
MW-120	9/2/2009	1,2-Dibromo-3-chloropropane	<	1	ug/L
MW-121	9/2/2009	1,2-Dibromo-3-chloropropane	<	1	ug/L
MW-122	9/2/2009	1,2-Dibromo-3-chloropropane	<	1	ug/L
MW-8	9/2/2009	1,2-Dibromo-3-chloropropane	<	1	ug/L
DC117	12/14/2009	1,2-Dibromo-3-chloropropane	<	5	ug/L
DC118	12/14/2009	1,2-Dibromo-3-chloropropane	<	5	ug/L
DC119	12/14/2009	1,2-Dibromo-3-chloropropane	<	5	ug/L
MW-10	12/14/2009	1,2-Dibromo-3-chloropropane	<	5	ug/L
MW-111	12/14/2009	1,2-Dibromo-3-chloropropane	<	5	ug/L
MW-114	12/14/2009	1,2-Dibromo-3-chloropropane	<	5	ug/L
MW-116	12/14/2009	1,2-Dibromo-3-chloropropane	<	5	ug/L
MW-211	12/14/2009	1,2-Dibromo-3-chloropropane	<	5	ug/L
MW-9	12/14/2009	1,2-Dibromo-3-chloropropane	<	5	ug/L
MW-120	12/15/2009	1,2-Dibromo-3-chloropropane	<	1	ug/L
MW-121	12/15/2009	1,2-Dibromo-3-chloropropane	<	1	ug/L
MW-122	12/15/2009	1,2-Dibromo-3-chloropropane	<	1	ug/L
DC117	5/10/2010	1,2-Dibromo-3-chloropropane	<	5	ug/L
DC118	5/10/2010	1,2-Dibromo-3-chloropropane	<	5	ug/L
DC119	5/10/2010	1,2-Dibromo-3-chloropropane	<	5	ug/L
MW-10	5/10/2010	1,2-Dibromo-3-chloropropane	<	5	ug/L
MW-111	5/10/2010	1,2-Dibromo-3-chloropropane	<	5	ug/L
MW-111	5/10/2010	1,2-Dibromo-3-chloropropane	<	5	ug/L
MW-114	5/10/2010	1,2-Dibromo-3-chloropropane	<	5	ug/L
MW-116	5/10/2010	1,2-Dibromo-3-chloropropane	<	5	ug/L
MW-116	5/10/2010	1,2-Dibromo-3-chloropropane	<	5	ug/L

Attachment D
2007-2015 Water Quality Data
Louisville Landfill Capture Analysis
Merriam Junction Sands

Well ID	DateCollected	Parameter	Detect Code	Result	Unit
MW-211	5/10/2010	1,2-Dibromo-3-chloropropane	<	5	ug/L
MW-9	5/10/2010	1,2-Dibromo-3-chloropropane	<	5	ug/L
MW-120	5/12/2010	1,2-Dibromo-3-chloropropane	<	1	ug/L
MW-121	5/12/2010	1,2-Dibromo-3-chloropropane	<	1	ug/L
MW-122	5/12/2010	1,2-Dibromo-3-chloropropane	<	1	ug/L
DC117	11/17/2010	1,2-Dibromo-3-chloropropane	<	5	ug/L
DC118	11/17/2010	1,2-Dibromo-3-chloropropane	<	5	ug/L
DC119	11/17/2010	1,2-Dibromo-3-chloropropane	<	5	ug/L
MW-111	11/17/2010	1,2-Dibromo-3-chloropropane	<	5	ug/L
MW-114	11/17/2010	1,2-Dibromo-3-chloropropane	<	5	ug/L
MW-116	11/17/2010	1,2-Dibromo-3-chloropropane	<	5	ug/L
MW-211	11/17/2010	1,2-Dibromo-3-chloropropane	<	5	ug/L
MW-9	11/17/2010	1,2-Dibromo-3-chloropropane	<	5	ug/L
MW-10	11/18/2010	1,2-Dibromo-3-chloropropane	<	5	ug/L
MW-120	11/18/2010	1,2-Dibromo-3-chloropropane	<	1	ug/L
MW-121	11/18/2010	1,2-Dibromo-3-chloropropane	<	1	ug/L
MW-122	11/18/2010	1,2-Dibromo-3-chloropropane	<	1	ug/L
MW-8	11/18/2010	1,2-Dibromo-3-chloropropane	<	5	ug/L
MW-120	4/21/2011	1,2-Dibromo-3-chloropropane	<	10	ug/L
MW-121	4/21/2011	1,2-Dibromo-3-chloropropane	<	10	ug/L
MW-122	4/21/2011	1,2-Dibromo-3-chloropropane	<	10	ug/L
MW-111	4/27/2011	1,2-Dibromo-3-chloropropane	<	5	ug/L
MW-114	4/27/2011	1,2-Dibromo-3-chloropropane	<	5	ug/L
MW-116	4/27/2011	1,2-Dibromo-3-chloropropane	<	5	ug/L
MW-211	4/27/2011	1,2-Dibromo-3-chloropropane	<	5	ug/L
DC117	4/28/2011	1,2-Dibromo-3-chloropropane	<	5	ug/L
DC118	4/28/2011	1,2-Dibromo-3-chloropropane	<	5	ug/L
DC119	4/28/2011	1,2-Dibromo-3-chloropropane	<	5	ug/L
MW-10	4/28/2011	1,2-Dibromo-3-chloropropane	<	5	ug/L
MW-8	4/28/2011	1,2-Dibromo-3-chloropropane	<	5	ug/L
MW-9	4/28/2011	1,2-Dibromo-3-chloropropane	<	5	ug/L
MW-10	7/26/2011	1,2-Dibromo-3-chloropropane	<	10	ug/L
MW-120	7/26/2011	1,2-Dibromo-3-chloropropane	<	10	ug/L
MW-121	7/26/2011	1,2-Dibromo-3-chloropropane	<	1	ug/L
MW-121	7/26/2011	1,2-Dibromo-3-chloropropane	<	10	ug/L
MW-122	7/26/2011	1,2-Dibromo-3-chloropropane	<	10	ug/L
MW-122	7/26/2011	1,2-Dibromo-3-chloropropane	<	10	ug/L
MW-8	7/26/2011	1,2-Dibromo-3-chloropropane	<	10	ug/L
DC117	9/26/2011	1,2-Dibromo-3-chloropropane	<	5	ug/L
DC118	9/26/2011	1,2-Dibromo-3-chloropropane	<	5	ug/L
DC119	9/26/2011	1,2-Dibromo-3-chloropropane	<	5	ug/L
MW-10	9/26/2011	1,2-Dibromo-3-chloropropane	<	5	ug/L
MW-8	9/26/2011	1,2-Dibromo-3-chloropropane	<	5	ug/L
MW-9	9/26/2011	1,2-Dibromo-3-chloropropane	<	5	ug/L
MW-111	9/27/2011	1,2-Dibromo-3-chloropropane	<	5	ug/L
MW-114	9/27/2011	1,2-Dibromo-3-chloropropane	<	5	ug/L
MW-116	9/27/2011	1,2-Dibromo-3-chloropropane	<	5	ug/L
MW-211	9/27/2011	1,2-Dibromo-3-chloropropane	<	5	ug/L
MW-120	11/18/2011	1,2-Dibromo-3-chloropropane	<	10	ug/L
MW-121	11/28/2011	1,2-Dibromo-3-chloropropane	<	10	ug/L
MW-121	11/28/2011	1,2-Dibromo-3-chloropropane	<	10	ug/L
MW-122	11/28/2011	1,2-Dibromo-3-chloropropane	<	10	ug/L

Attachment D
2007-2015 Water Quality Data
Louisville Landfill Capture Analysis
Merriam Junction Sands

Well ID	DateCollected	Parameter	Detect Code	Result	Unit
MW-122	11/28/2011	1,2-Dibromo-3-chloropropane	<	10	ug/L
MW-120	4/3/2012	1,2-Dibromo-3-chloropropane	<	10	ug/L
MW-121	4/3/2012	1,2-Dibromo-3-chloropropane	<	10	ug/L
MW-121	4/3/2012	1,2-Dibromo-3-chloropropane	<	10	ug/L
MW-122	4/3/2012	1,2-Dibromo-3-chloropropane	<	10	ug/L
MW-122	4/3/2012	1,2-Dibromo-3-chloropropane	<	10	ug/L
MW-10	7/26/2012	1,2-Dibromo-3-chloropropane	<	10	ug/L
MW-120	7/26/2012	1,2-Dibromo-3-chloropropane	<	10	ug/L
MW-121	7/26/2012	1,2-Dibromo-3-chloropropane	<	10	ug/L
MW-121	7/26/2012	1,2-Dibromo-3-chloropropane	<	10	ug/L
MW-122	7/26/2012	1,2-Dibromo-3-chloropropane	<	10	ug/L
MW-122	7/26/2012	1,2-Dibromo-3-chloropropane	<	10	ug/L
MW-8	7/26/2012	1,2-Dibromo-3-chloropropane	<	10	ug/L
MW-120	10/31/2012	1,2-Dibromo-3-chloropropane	<	10	ug/L
MW-121	10/31/2012	1,2-Dibromo-3-chloropropane	<	10	ug/L
MW-121	10/31/2012	1,2-Dibromo-3-chloropropane	<	10	ug/L
MW-122	10/31/2012	1,2-Dibromo-3-chloropropane	<	10	ug/L
MW-122	10/31/2012	1,2-Dibromo-3-chloropropane	<	10	ug/L
MW-120	4/30/2013	1,2-Dibromo-3-chloropropane	<	10	ug/L
MW-121	4/30/2013	1,2-Dibromo-3-chloropropane	<	10	ug/L
MW-121	4/30/2013	1,2-Dibromo-3-chloropropane	<	10	ug/L
MW-122	4/30/2013	1,2-Dibromo-3-chloropropane	<	10	ug/L
MW-122	4/30/2013	1,2-Dibromo-3-chloropropane	<	10	ug/L
DC118	5/29/2013	1,2-Dibromo-3-chloropropane	<	5	ug/L
DC119	5/29/2013	1,2-Dibromo-3-chloropropane	<	5	ug/L
MW-8	5/29/2013	1,2-Dibromo-3-chloropropane	<	5	ug/L
MW-9	5/29/2013	1,2-Dibromo-3-chloropropane	<	5	ug/L
MW-10	5/30/2013	1,2-Dibromo-3-chloropropane	<	5	ug/L
MW-111	5/30/2013	1,2-Dibromo-3-chloropropane	<	5	ug/L
MW-114	5/30/2013	1,2-Dibromo-3-chloropropane	<	5	ug/L
MW-116	5/30/2013	1,2-Dibromo-3-chloropropane	<	5	ug/L
MW-211	5/30/2013	1,2-Dibromo-3-chloropropane	<	5	ug/L
MW-113	7/16/2013	1,2-Dibromo-3-chloropropane	<	5	ug/L
MW-10	7/24/2013	1,2-Dibromo-3-chloropropane	<	10	ug/L
MW-120	7/24/2013	1,2-Dibromo-3-chloropropane	<	10	ug/L
MW-121	7/24/2013	1,2-Dibromo-3-chloropropane	<	10	ug/L
MW-121	7/24/2013	1,2-Dibromo-3-chloropropane	<	10	ug/L
MW-122	7/24/2013	1,2-Dibromo-3-chloropropane	<	10	ug/L
MW-122	7/24/2013	1,2-Dibromo-3-chloropropane	<	10	ug/L
MW-8	7/24/2013	1,2-Dibromo-3-chloropropane	<	5	ug/L
MW-111	9/4/2013	1,2-Dibromo-3-chloropropane	<	5	ug/L
MW-114	9/4/2013	1,2-Dibromo-3-chloropropane	<	5	ug/L
MW-116	9/4/2013	1,2-Dibromo-3-chloropropane	<	5	ug/L
MW-211	9/4/2013	1,2-Dibromo-3-chloropropane	<	5	ug/L
MW-8	9/4/2013	1,2-Dibromo-3-chloropropane	<	5	ug/L
DC118	9/5/2013	1,2-Dibromo-3-chloropropane	<	5	ug/L
DC119	9/5/2013	1,2-Dibromo-3-chloropropane	<	5	ug/L
MW-10	9/5/2013	1,2-Dibromo-3-chloropropane	<	5	ug/L
MW-9	9/5/2013	1,2-Dibromo-3-chloropropane	<	5	ug/L
MW-120	11/19/2013	1,2-Dibromo-3-chloropropane	<	10	ug/L
MW-121	11/19/2013	1,2-Dibromo-3-chloropropane	<	10	ug/L
MW-121	11/19/2013	1,2-Dibromo-3-chloropropane	<	10	ug/L

Attachment D
2007-2015 Water Quality Data
Louisville Landfill Capture Analysis
Merriam Junction Sands

Well ID	DateCollected	Parameter	Detect Code	Result	Unit
MW-122	11/19/2013	1,2-Dibromo-3-chloropropane	<	10	ug/L
MW-122	11/19/2013	1,2-Dibromo-3-chloropropane	<	10	ug/L
DC118	11/26/2013	1,2-Dibromo-3-chloropropane	<	5	ug/L
DC119	11/26/2013	1,2-Dibromo-3-chloropropane	<	5	ug/L
MW-10	11/26/2013	1,2-Dibromo-3-chloropropane	<	5	ug/L
MW-111	11/26/2013	1,2-Dibromo-3-chloropropane	<	5	ug/L
MW-114	11/26/2013	1,2-Dibromo-3-chloropropane	<	5	ug/L
MW-116	11/26/2013	1,2-Dibromo-3-chloropropane	<	5	ug/L
MW-211	11/26/2013	1,2-Dibromo-3-chloropropane	<	5	ug/L
MW-8	11/26/2013	1,2-Dibromo-3-chloropropane	<	5	ug/L
MW-9	11/26/2013	1,2-Dibromo-3-chloropropane	<	5	ug/L
MW-120	4/24/2014	1,2-Dibromo-3-chloropropane	<	10	ug/L
MW-121	4/24/2014	1,2-Dibromo-3-chloropropane	<	10	ug/L
MW-122	4/24/2014	1,2-Dibromo-3-chloropropane	<	10	ug/L
MW-122	4/24/2014	1,2-Dibromo-3-chloropropane	<	10	ug/L
MW-10	7/11/2014	1,2-Dibromo-3-chloropropane	<	10	ug/L
MW-120	7/11/2014	1,2-Dibromo-3-chloropropane	<	10	ug/L
MW-121	7/11/2014	1,2-Dibromo-3-chloropropane	<	10	ug/L
MW-122	7/11/2014	1,2-Dibromo-3-chloropropane	<	10	ug/L
MW-8	7/11/2014	1,2-Dibromo-3-chloropropane	<	5	ug/L
DC118	9/24/2014	1,2-Dibromo-3-chloropropane	<	5	ug/L
DC119	9/24/2014	1,2-Dibromo-3-chloropropane	<	5	ug/L
MW-10	9/24/2014	1,2-Dibromo-3-chloropropane	<	5	ug/L
MW-114	9/24/2014	1,2-Dibromo-3-chloropropane	<	5	ug/L
MW-116	9/24/2014	1,2-Dibromo-3-chloropropane	<	5	ug/L
MW-9	9/24/2014	1,2-Dibromo-3-chloropropane	<	5	ug/L
MW-111	9/25/2014	1,2-Dibromo-3-chloropropane	<	5	ug/L
MW-211	9/25/2014	1,2-Dibromo-3-chloropropane	<	5	ug/L
MW-8	9/25/2014	1,2-Dibromo-3-chloropropane	<	5	ug/L
MW-120	11/17/2014	1,2-Dibromo-3-chloropropane	<	10	ug/L
MW-121	11/17/2014	1,2-Dibromo-3-chloropropane	<	10	ug/L
MW-122	11/17/2014	1,2-Dibromo-3-chloropropane	<	10	ug/L
MW-120	5/8/2015	1,2-Dibromo-3-chloropropane	<	4	ug/L
MW-121	5/8/2015	1,2-Dibromo-3-chloropropane	<	4	ug/L
MW-122	5/8/2015	1,2-Dibromo-3-chloropropane	<	4	ug/L
DC118	6/17/2015	1,2-Dibromo-3-chloropropane	<	1	ug/L
DC119	6/17/2015	1,2-Dibromo-3-chloropropane	<	1	ug/L
MW-111	6/17/2015	1,2-Dibromo-3-chloropropane	<	1	ug/L
MW-114	6/17/2015	1,2-Dibromo-3-chloropropane	<	1	ug/L
MW-116	6/17/2015	1,2-Dibromo-3-chloropropane	<	1	ug/L
MW-211	6/17/2015	1,2-Dibromo-3-chloropropane	<	1	ug/L
MW-9	6/17/2015	1,2-Dibromo-3-chloropropane	<	1	ug/L
MW-10	6/18/2015	1,2-Dibromo-3-chloropropane	<	1	ug/L
MW-113	6/18/2015	1,2-Dibromo-3-chloropropane	<	1	ug/L
MW-213	6/18/2015	1,2-Dibromo-3-chloropropane	<	1	ug/L
MW-8	6/18/2015	1,2-Dibromo-3-chloropropane	<	1	ug/L
MW-10	7/30/2015	1,2-Dibromo-3-chloropropane	<	1	ug/L
MW-120	7/30/2015	1,2-Dibromo-3-chloropropane	<	4	ug/L
MW-121	7/30/2015	1,2-Dibromo-3-chloropropane	<	4	ug/L
MW-122	7/30/2015	1,2-Dibromo-3-chloropropane	<	4	ug/L
MW-8	7/30/2015	1,2-Dibromo-3-chloropropane	<	4	ug/L
MW-121	11/16/2015	1,2-Dibromo-3-chloropropane	<	4	ug/L

Attachment D
2007-2015 Water Quality Data
Louisville Landfill Capture Analysis
Merriam Junction Sands

Well ID	DateCollected	Parameter	Detect Code	Result	Unit
MW-122	11/16/2015	1,2-Dibromo-3-chloropropane	<	4	ug/L
MW-10	3/27/2007	1,2-Dibromoethane	<	1	ug/L
MW-111	3/27/2007	1,2-Dibromoethane	<	1	ug/L
MW-114	3/27/2007	1,2-Dibromoethane	<	1	ug/L
MW-115	3/27/2007	1,2-Dibromoethane	<	1	ug/L
MW-116	3/27/2007	1,2-Dibromoethane	<	1	ug/L
MW-211	3/27/2007	1,2-Dibromoethane	<	1	ug/L
MW-8	3/27/2007	1,2-Dibromoethane	<	1	ug/L
DC117	3/28/2007	1,2-Dibromoethane	<	1	ug/L
DC118	3/28/2007	1,2-Dibromoethane	<	1	ug/L
DC119	3/28/2007	1,2-Dibromoethane	<	1	ug/L
MW-9	3/28/2007	1,2-Dibromoethane	<	1	ug/L
DC117	9/17/2007	1,2-Dibromoethane	<	1	ug/L
DC118	9/17/2007	1,2-Dibromoethane	<	1	ug/L
DC119	9/17/2007	1,2-Dibromoethane	<	1	ug/L
MW-111	9/17/2007	1,2-Dibromoethane	<	1	ug/L
MW-114	9/17/2007	1,2-Dibromoethane	<	1	ug/L
MW-116	9/17/2007	1,2-Dibromoethane	<	1	ug/L
MW-211	9/17/2007	1,2-Dibromoethane	<	1	ug/L
MW-9	9/17/2007	1,2-Dibromoethane	<	1	ug/L
MW-10	9/18/2007	1,2-Dibromoethane	<	1	ug/L
MW-8	9/18/2007	1,2-Dibromoethane	<	1	ug/L
DC117	12/11/2007	1,2-Dibromoethane	<	1	ug/L
DC118	12/11/2007	1,2-Dibromoethane	<	1	ug/L
DC119	12/11/2007	1,2-Dibromoethane	<	1	ug/L
MW-10	12/11/2007	1,2-Dibromoethane	<	1	ug/L
MW-111	12/11/2007	1,2-Dibromoethane	<	1	ug/L
MW-114	12/11/2007	1,2-Dibromoethane	<	1	ug/L
MW-116	12/11/2007	1,2-Dibromoethane	<	1	ug/L
MW-120	12/11/2007	1,2-Dibromoethane	<	1	ug/L
MW-121	12/11/2007	1,2-Dibromoethane	<	1	ug/L
MW-122	12/11/2007	1,2-Dibromoethane	<	1	ug/L
MW-211	12/11/2007	1,2-Dibromoethane	<	1	ug/L
MW-8	12/11/2007	1,2-Dibromoethane	<	1	ug/L
MW-9	12/11/2007	1,2-Dibromoethane	<	1	ug/L
DC117	4/30/2008	1,2-Dibromoethane	<	1	ug/L
DC119	4/30/2008	1,2-Dibromoethane	<	1	ug/L
MW-111	4/30/2008	1,2-Dibromoethane	<	1	ug/L
MW-114	4/30/2008	1,2-Dibromoethane	<	1	ug/L
MW-116	4/30/2008	1,2-Dibromoethane	<	1	ug/L
MW-211	4/30/2008	1,2-Dibromoethane	<	1	ug/L
MW-9	4/30/2008	1,2-Dibromoethane	<	1	ug/L
MW-10	5/1/2008	1,2-Dibromoethane	<	1	ug/L
MW-120	5/1/2008	1,2-Dibromoethane	<	1	ug/L
MW-121	5/1/2008	1,2-Dibromoethane	<	1	ug/L
MW-122	5/1/2008	1,2-Dibromoethane	<	1	ug/L
MW-8	5/1/2008	1,2-Dibromoethane	<	1	ug/L
DC117	9/10/2008	1,2-Dibromoethane	<	1	ug/L
DC118	9/10/2008	1,2-Dibromoethane	<	1	ug/L
DC119	9/10/2008	1,2-Dibromoethane	<	1	ug/L
MW-116	9/10/2008	1,2-Dibromoethane	<	1	ug/L
MW-9	9/10/2008	1,2-Dibromoethane	<	1	ug/L

Attachment D
2007-2015 Water Quality Data
Louisville Landfill Capture Analysis
Merriam Junction Sands

Well ID	DateCollected	Parameter	Detect Code	Result	Unit
MW-111	9/11/2008	1,2-Dibromoethane	<	1	ug/L
MW-114	9/11/2008	1,2-Dibromoethane	<	1	ug/L
MW-211	9/11/2008	1,2-Dibromoethane	<	1	ug/L
DC117	12/16/2008	1,2-Dibromoethane	<	1	ug/L
DC118	12/16/2008	1,2-Dibromoethane	<	1	ug/L
DC119	12/16/2008	1,2-Dibromoethane	<	1	ug/L
MW-10	12/16/2008	1,2-Dibromoethane	<	1	ug/L
MW-111	12/16/2008	1,2-Dibromoethane	<	1	ug/L
MW-114	12/16/2008	1,2-Dibromoethane	<	1	ug/L
MW-116	12/16/2008	1,2-Dibromoethane	<	1	ug/L
MW-211	12/16/2008	1,2-Dibromoethane	<	1	ug/L
MW-8	12/16/2008	1,2-Dibromoethane	<	1	ug/L
MW-9	12/16/2008	1,2-Dibromoethane	<	1	ug/L
DC117	4/27/2009	1,2-Dibromoethane	<	1	ug/L
DC118	4/27/2009	1,2-Dibromoethane	<	1	ug/L
DC119	4/27/2009	1,2-Dibromoethane	<	1	ug/L
MW-10	4/27/2009	1,2-Dibromoethane	<	1	ug/L
MW-111	4/27/2009	1,2-Dibromoethane	<	1	ug/L
MW-114	4/27/2009	1,2-Dibromoethane	<	1	ug/L
MW-116	4/27/2009	1,2-Dibromoethane	<	1	ug/L
MW-211	4/27/2009	1,2-Dibromoethane	<	1	ug/L
MW-8	4/27/2009	1,2-Dibromoethane	<	1	ug/L
MW-9	4/27/2009	1,2-Dibromoethane	<	1	ug/L
MW-120	4/28/2009	1,2-Dibromoethane	<	1	ug/L
MW-121	4/28/2009	1,2-Dibromoethane	<	1	ug/L
MW-122	4/28/2009	1,2-Dibromoethane	<	1	ug/L
MW-10	9/2/2009	1,2-Dibromoethane	<	1	ug/L
MW-120	9/2/2009	1,2-Dibromoethane	<	1	ug/L
MW-121	9/2/2009	1,2-Dibromoethane	<	1	ug/L
MW-122	9/2/2009	1,2-Dibromoethane	<	1	ug/L
MW-8	9/2/2009	1,2-Dibromoethane	<	1	ug/L
DC117	12/14/2009	1,2-Dibromoethane	<	1	ug/L
DC118	12/14/2009	1,2-Dibromoethane	<	1	ug/L
DC119	12/14/2009	1,2-Dibromoethane	<	1	ug/L
MW-10	12/14/2009	1,2-Dibromoethane	<	1	ug/L
MW-111	12/14/2009	1,2-Dibromoethane	<	1	ug/L
MW-114	12/14/2009	1,2-Dibromoethane	<	1	ug/L
MW-116	12/14/2009	1,2-Dibromoethane	<	1	ug/L
MW-211	12/14/2009	1,2-Dibromoethane	<	1	ug/L
MW-9	12/14/2009	1,2-Dibromoethane	<	1	ug/L
MW-120	12/15/2009	1,2-Dibromoethane	<	1	ug/L
MW-121	12/15/2009	1,2-Dibromoethane	<	1	ug/L
MW-122	12/15/2009	1,2-Dibromoethane	<	1	ug/L
DC117	5/10/2010	1,2-Dibromoethane	<	1	ug/L
DC118	5/10/2010	1,2-Dibromoethane	<	1	ug/L
DC119	5/10/2010	1,2-Dibromoethane	<	1	ug/L
MW-10	5/10/2010	1,2-Dibromoethane	<	1	ug/L
MW-111	5/10/2010	1,2-Dibromoethane	<	1	ug/L
MW-111	5/10/2010	1,2-Dibromoethane	<	1	ug/L
MW-114	5/10/2010	1,2-Dibromoethane	<	1	ug/L
MW-116	5/10/2010	1,2-Dibromoethane	<	1	ug/L
MW-116	5/10/2010	1,2-Dibromoethane	<	1	ug/L

Attachment D
2007-2015 Water Quality Data
Louisville Landfill Capture Analysis
Merriam Junction Sands

Well ID	DateCollected	Parameter	Detect Code	Result	Unit
MW-211	5/10/2010	1,2-Dibromoethane	<	1	ug/L
MW-9	5/10/2010	1,2-Dibromoethane	<	1	ug/L
MW-120	5/12/2010	1,2-Dibromoethane	<	1	ug/L
MW-121	5/12/2010	1,2-Dibromoethane	<	1	ug/L
MW-122	5/12/2010	1,2-Dibromoethane	<	1	ug/L
DC117	11/17/2010	1,2-Dibromoethane	<	1	ug/L
DC118	11/17/2010	1,2-Dibromoethane	<	1	ug/L
DC119	11/17/2010	1,2-Dibromoethane	<	1	ug/L
MW-111	11/17/2010	1,2-Dibromoethane	<	1	ug/L
MW-114	11/17/2010	1,2-Dibromoethane	<	1	ug/L
MW-116	11/17/2010	1,2-Dibromoethane	<	1	ug/L
MW-211	11/17/2010	1,2-Dibromoethane	<	1	ug/L
MW-9	11/17/2010	1,2-Dibromoethane	<	1	ug/L
MW-10	11/18/2010	1,2-Dibromoethane	<	1	ug/L
MW-120	11/18/2010	1,2-Dibromoethane	<	1	ug/L
MW-121	11/18/2010	1,2-Dibromoethane	<	1	ug/L
MW-122	11/18/2010	1,2-Dibromoethane	<	1	ug/L
MW-8	11/18/2010	1,2-Dibromoethane	<	1	ug/L
MW-120	4/21/2011	1,2-Dibromoethane	<	1	ug/L
MW-121	4/21/2011	1,2-Dibromoethane	<	1	ug/L
MW-122	4/21/2011	1,2-Dibromoethane	<	1	ug/L
MW-111	4/27/2011	1,2-Dibromoethane	<	1	ug/L
MW-114	4/27/2011	1,2-Dibromoethane	<	1	ug/L
MW-116	4/27/2011	1,2-Dibromoethane	<	1	ug/L
MW-211	4/27/2011	1,2-Dibromoethane	<	1	ug/L
DC117	4/28/2011	1,2-Dibromoethane	<	1	ug/L
DC118	4/28/2011	1,2-Dibromoethane	<	1	ug/L
DC119	4/28/2011	1,2-Dibromoethane	<	1	ug/L
MW-10	4/28/2011	1,2-Dibromoethane	<	1	ug/L
MW-8	4/28/2011	1,2-Dibromoethane	<	1	ug/L
MW-9	4/28/2011	1,2-Dibromoethane	<	1	ug/L
MW-10	7/26/2011	1,2-Dibromoethane	<	1	ug/L
MW-120	7/26/2011	1,2-Dibromoethane	<	1	ug/L
MW-121	7/26/2011	1,2-Dibromoethane	<	1	ug/L
MW-121	7/26/2011	1,2-Dibromoethane	<	1	ug/L
MW-122	7/26/2011	1,2-Dibromoethane	<	1	ug/L
MW-122	7/26/2011	1,2-Dibromoethane	<	1	ug/L
MW-8	7/26/2011	1,2-Dibromoethane	<	1	ug/L
DC117	9/26/2011	1,2-Dibromoethane	<	1	ug/L
DC118	9/26/2011	1,2-Dibromoethane	<	1	ug/L
DC119	9/26/2011	1,2-Dibromoethane	<	1	ug/L
MW-10	9/26/2011	1,2-Dibromoethane	<	1	ug/L
MW-8	9/26/2011	1,2-Dibromoethane	<	1	ug/L
MW-9	9/26/2011	1,2-Dibromoethane	<	1	ug/L
MW-111	9/27/2011	1,2-Dibromoethane	<	1	ug/L
MW-114	9/27/2011	1,2-Dibromoethane	<	1	ug/L
MW-116	9/27/2011	1,2-Dibromoethane	<	1	ug/L
MW-211	9/27/2011	1,2-Dibromoethane	<	1	ug/L
MW-120	11/18/2011	1,2-Dibromoethane	<	1	ug/L
MW-121	11/28/2011	1,2-Dibromoethane	<	1	ug/L
MW-121	11/28/2011	1,2-Dibromoethane	<	1	ug/L
MW-122	11/28/2011	1,2-Dibromoethane	<	1	ug/L

Attachment D
2007-2015 Water Quality Data
Louisville Landfill Capture Analysis
Merriam Junction Sands

Well ID	DateCollected	Parameter	Detect Code	Result	Unit
MW-122	11/28/2011	1,2-Dibromoethane	<	1	ug/L
MW-120	4/3/2012	1,2-Dibromoethane	<	1	ug/L
MW-121	4/3/2012	1,2-Dibromoethane	<	1	ug/L
MW-121	4/3/2012	1,2-Dibromoethane	<	1	ug/L
MW-122	4/3/2012	1,2-Dibromoethane	<	1	ug/L
MW-122	4/3/2012	1,2-Dibromoethane	<	1	ug/L
MW-10	7/26/2012	1,2-Dibromoethane	<	1	ug/L
MW-120	7/26/2012	1,2-Dibromoethane	<	1	ug/L
MW-121	7/26/2012	1,2-Dibromoethane	<	1	ug/L
MW-121	7/26/2012	1,2-Dibromoethane	<	1	ug/L
MW-122	7/26/2012	1,2-Dibromoethane	<	1	ug/L
MW-122	7/26/2012	1,2-Dibromoethane	<	1	ug/L
MW-8	7/26/2012	1,2-Dibromoethane	<	1	ug/L
MW-120	10/31/2012	1,2-Dibromoethane	<	1	ug/L
MW-121	10/31/2012	1,2-Dibromoethane	<	1	ug/L
MW-121	10/31/2012	1,2-Dibromoethane	<	1	ug/L
MW-122	10/31/2012	1,2-Dibromoethane	<	1	ug/L
MW-122	10/31/2012	1,2-Dibromoethane	<	1	ug/L
MW-120	4/30/2013	1,2-Dibromoethane	<	1	ug/L
MW-121	4/30/2013	1,2-Dibromoethane	<	1	ug/L
MW-121	4/30/2013	1,2-Dibromoethane	<	1	ug/L
MW-122	4/30/2013	1,2-Dibromoethane	<	1	ug/L
MW-122	4/30/2013	1,2-Dibromoethane	<	1	ug/L
DC118	5/29/2013	1,2-Dibromoethane	<	1	ug/L
DC119	5/29/2013	1,2-Dibromoethane	<	1	ug/L
MW-8	5/29/2013	1,2-Dibromoethane	<	1	ug/L
MW-9	5/29/2013	1,2-Dibromoethane	<	1	ug/L
MW-10	5/30/2013	1,2-Dibromoethane	<	1	ug/L
MW-111	5/30/2013	1,2-Dibromoethane	<	1	ug/L
MW-114	5/30/2013	1,2-Dibromoethane	<	1	ug/L
MW-116	5/30/2013	1,2-Dibromoethane	<	1	ug/L
MW-211	5/30/2013	1,2-Dibromoethane	<	1	ug/L
MW-113	7/16/2013	1,2-Dibromoethane	<	1	ug/L
MW-10	7/24/2013	1,2-Dibromoethane	<	1	ug/L
MW-120	7/24/2013	1,2-Dibromoethane	<	1	ug/L
MW-121	7/24/2013	1,2-Dibromoethane	<	1	ug/L
MW-121	7/24/2013	1,2-Dibromoethane	<	1	ug/L
MW-122	7/24/2013	1,2-Dibromoethane	<	1	ug/L
MW-122	7/24/2013	1,2-Dibromoethane	<	1	ug/L
MW-8	7/24/2013	1,2-Dibromoethane	<	1	ug/L
MW-111	9/4/2013	1,2-Dibromoethane	<	1	ug/L
MW-114	9/4/2013	1,2-Dibromoethane	<	1	ug/L
MW-116	9/4/2013	1,2-Dibromoethane	<	1	ug/L
MW-211	9/4/2013	1,2-Dibromoethane	<	1	ug/L
MW-8	9/4/2013	1,2-Dibromoethane	<	1	ug/L
DC118	9/5/2013	1,2-Dibromoethane	<	1	ug/L
DC119	9/5/2013	1,2-Dibromoethane	<	1	ug/L
MW-10	9/5/2013	1,2-Dibromoethane	<	1	ug/L
MW-9	9/5/2013	1,2-Dibromoethane	<	1	ug/L
MW-120	11/19/2013	1,2-Dibromoethane	<	1	ug/L
MW-121	11/19/2013	1,2-Dibromoethane	<	1	ug/L
MW-121	11/19/2013	1,2-Dibromoethane	<	1	ug/L

Attachment D
2007-2015 Water Quality Data
Louisville Landfill Capture Analysis
Merriam Junction Sands

Well ID	DateCollected	Parameter	Detect Code	Result	Unit
MW-122	11/19/2013	1,2-Dibromoethane	<	1	ug/L
MW-122	11/19/2013	1,2-Dibromoethane	<	1	ug/L
DC118	11/26/2013	1,2-Dibromoethane	<	1	ug/L
DC119	11/26/2013	1,2-Dibromoethane	<	1	ug/L
MW-10	11/26/2013	1,2-Dibromoethane	<	1	ug/L
MW-111	11/26/2013	1,2-Dibromoethane	<	1	ug/L
MW-114	11/26/2013	1,2-Dibromoethane	<	1	ug/L
MW-116	11/26/2013	1,2-Dibromoethane	<	1	ug/L
MW-211	11/26/2013	1,2-Dibromoethane	<	1	ug/L
MW-8	11/26/2013	1,2-Dibromoethane	<	1	ug/L
MW-9	11/26/2013	1,2-Dibromoethane	<	1	ug/L
MW-120	4/24/2014	1,2-Dibromoethane	<	1	ug/L
MW-121	4/24/2014	1,2-Dibromoethane	<	1	ug/L
MW-122	4/24/2014	1,2-Dibromoethane	<	1	ug/L
MW-122	4/24/2014	1,2-Dibromoethane	<	1	ug/L
MW-10	7/11/2014	1,2-Dibromoethane	<	1	ug/L
MW-120	7/11/2014	1,2-Dibromoethane	<	1	ug/L
MW-121	7/11/2014	1,2-Dibromoethane	<	1	ug/L
MW-122	7/11/2014	1,2-Dibromoethane	<	1	ug/L
MW-8	7/11/2014	1,2-Dibromoethane	<	1	ug/L
DC118	9/24/2014	1,2-Dibromoethane	<	1	ug/L
DC119	9/24/2014	1,2-Dibromoethane	<	1	ug/L
MW-10	9/24/2014	1,2-Dibromoethane	<	1	ug/L
MW-114	9/24/2014	1,2-Dibromoethane	<	1	ug/L
MW-116	9/24/2014	1,2-Dibromoethane	<	1	ug/L
MW-9	9/24/2014	1,2-Dibromoethane	<	1	ug/L
MW-111	9/25/2014	1,2-Dibromoethane	<	1	ug/L
MW-211	9/25/2014	1,2-Dibromoethane	<	1	ug/L
MW-8	9/25/2014	1,2-Dibromoethane	<	1	ug/L
MW-120	11/17/2014	1,2-Dibromoethane	<	1	ug/L
MW-121	11/17/2014	1,2-Dibromoethane	<	1	ug/L
MW-122	11/17/2014	1,2-Dibromoethane	<	1	ug/L
MW-120	5/8/2015	1,2-Dibromoethane	<	1	ug/L
MW-121	5/8/2015	1,2-Dibromoethane	<	1	ug/L
MW-122	5/8/2015	1,2-Dibromoethane	<	1	ug/L
DC118	6/17/2015	1,2-Dibromoethane	<	1	ug/L
DC119	6/17/2015	1,2-Dibromoethane	<	1	ug/L
MW-111	6/17/2015	1,2-Dibromoethane	<	1	ug/L
MW-114	6/17/2015	1,2-Dibromoethane	<	1	ug/L
MW-116	6/17/2015	1,2-Dibromoethane	<	1	ug/L
MW-211	6/17/2015	1,2-Dibromoethane	<	1	ug/L
MW-9	6/17/2015	1,2-Dibromoethane	<	1	ug/L
MW-10	6/18/2015	1,2-Dibromoethane	<	1	ug/L
MW-113	6/18/2015	1,2-Dibromoethane	<	1	ug/L
MW-213	6/18/2015	1,2-Dibromoethane	<	1	ug/L
MW-8	6/18/2015	1,2-Dibromoethane	<	1	ug/L
MW-10	7/30/2015	1,2-Dibromoethane	<	1	ug/L
MW-120	7/30/2015	1,2-Dibromoethane	<	1	ug/L
MW-121	7/30/2015	1,2-Dibromoethane	<	1	ug/L
MW-122	7/30/2015	1,2-Dibromoethane	<	1	ug/L
MW-8	7/30/2015	1,2-Dibromoethane	<	1	ug/L
MW-121	11/16/2015	1,2-Dibromoethane	<	1	ug/L

Attachment D
2007-2015 Water Quality Data
Louisville Landfill Capture Analysis
Merriam Junction Sands

Well ID	DateCollected	Parameter	Detect Code	Result	Unit
MW-122	11/16/2015	1,2-Dibromoethane	<	1	ug/L
MW-10	3/27/2007	1,2-Dichlorobenzene	<	1	ug/L
MW-111	3/27/2007	1,2-Dichlorobenzene	<	1	ug/L
MW-114	3/27/2007	1,2-Dichlorobenzene	<	1	ug/L
MW-115	3/27/2007	1,2-Dichlorobenzene	<	1	ug/L
MW-116	3/27/2007	1,2-Dichlorobenzene		0.89	ug/L
MW-211	3/27/2007	1,2-Dichlorobenzene	<	1	ug/L
MW-8	3/27/2007	1,2-Dichlorobenzene	<	1	ug/L
DC117	3/28/2007	1,2-Dichlorobenzene	<	1	ug/L
DC118	3/28/2007	1,2-Dichlorobenzene	<	1	ug/L
DC119	3/28/2007	1,2-Dichlorobenzene	<	1	ug/L
MW-9	3/28/2007	1,2-Dichlorobenzene	<	1	ug/L
DC117	9/17/2007	1,2-Dichlorobenzene	<	1	ug/L
DC118	9/17/2007	1,2-Dichlorobenzene	<	1	ug/L
DC119	9/17/2007	1,2-Dichlorobenzene	<	1	ug/L
MW-111	9/17/2007	1,2-Dichlorobenzene	<	1	ug/L
MW-114	9/17/2007	1,2-Dichlorobenzene	<	1	ug/L
MW-116	9/17/2007	1,2-Dichlorobenzene		1	ug/L
MW-211	9/17/2007	1,2-Dichlorobenzene	<	1	ug/L
MW-9	9/17/2007	1,2-Dichlorobenzene		0.46	ug/L
MW-10	9/18/2007	1,2-Dichlorobenzene	<	1	ug/L
MW-8	9/18/2007	1,2-Dichlorobenzene	<	1	ug/L
DC117	12/11/2007	1,2-Dichlorobenzene	<	1	ug/L
DC118	12/11/2007	1,2-Dichlorobenzene	<	1	ug/L
DC119	12/11/2007	1,2-Dichlorobenzene	<	1	ug/L
MW-10	12/11/2007	1,2-Dichlorobenzene	<	1	ug/L
MW-111	12/11/2007	1,2-Dichlorobenzene	<	1	ug/L
MW-114	12/11/2007	1,2-Dichlorobenzene	<	1	ug/L
MW-116	12/11/2007	1,2-Dichlorobenzene		0.98	ug/L
MW-120	12/11/2007	1,2-Dichlorobenzene	<	0.5	ug/L
MW-121	12/11/2007	1,2-Dichlorobenzene	<	0.5	ug/L
MW-122	12/11/2007	1,2-Dichlorobenzene	<	0.5	ug/L
MW-211	12/11/2007	1,2-Dichlorobenzene	<	1	ug/L
MW-8	12/11/2007	1,2-Dichlorobenzene	<	1	ug/L
MW-9	12/11/2007	1,2-Dichlorobenzene	<	1	ug/L
DC117	4/30/2008	1,2-Dichlorobenzene	<	1	ug/L
DC119	4/30/2008	1,2-Dichlorobenzene	<	1	ug/L
MW-111	4/30/2008	1,2-Dichlorobenzene	<	1	ug/L
MW-114	4/30/2008	1,2-Dichlorobenzene	<	1	ug/L
MW-116	4/30/2008	1,2-Dichlorobenzene		0.93	ug/L
MW-211	4/30/2008	1,2-Dichlorobenzene	<	1	ug/L
MW-9	4/30/2008	1,2-Dichlorobenzene	<	1	ug/L
MW-10	5/1/2008	1,2-Dichlorobenzene	<	1	ug/L
MW-120	5/1/2008	1,2-Dichlorobenzene	<	0.5	ug/L
MW-121	5/1/2008	1,2-Dichlorobenzene	<	0.5	ug/L
MW-122	5/1/2008	1,2-Dichlorobenzene	<	0.5	ug/L
MW-8	5/1/2008	1,2-Dichlorobenzene	<	1	ug/L
DC117	9/10/2008	1,2-Dichlorobenzene	<	1	ug/L
DC118	9/10/2008	1,2-Dichlorobenzene	<	1	ug/L
DC119	9/10/2008	1,2-Dichlorobenzene	<	1	ug/L
MW-116	9/10/2008	1,2-Dichlorobenzene	<	1	ug/L
MW-9	9/10/2008	1,2-Dichlorobenzene	<	1	ug/L

Attachment D
2007-2015 Water Quality Data
Louisville Landfill Capture Analysis
Merriam Junction Sands

Well ID	DateCollected	Parameter	Detect Code	Result	Unit
MW-111	9/11/2008	1,2-Dichlorobenzene	<	1	ug/L
MW-114	9/11/2008	1,2-Dichlorobenzene	<	1	ug/L
MW-211	9/11/2008	1,2-Dichlorobenzene	<	1	ug/L
DC117	12/16/2008	1,2-Dichlorobenzene	<	1	ug/L
DC118	12/16/2008	1,2-Dichlorobenzene	<	1	ug/L
DC119	12/16/2008	1,2-Dichlorobenzene	<	1	ug/L
MW-10	12/16/2008	1,2-Dichlorobenzene	<	1	ug/L
MW-111	12/16/2008	1,2-Dichlorobenzene	<	1	ug/L
MW-114	12/16/2008	1,2-Dichlorobenzene	<	1	ug/L
MW-116	12/16/2008	1,2-Dichlorobenzene	<	1	ug/L
MW-211	12/16/2008	1,2-Dichlorobenzene	<	1	ug/L
MW-8	12/16/2008	1,2-Dichlorobenzene	<	1	ug/L
MW-9	12/16/2008	1,2-Dichlorobenzene	<	1	ug/L
DC117	4/27/2009	1,2-Dichlorobenzene	<	1	ug/L
DC118	4/27/2009	1,2-Dichlorobenzene	<	1	ug/L
DC119	4/27/2009	1,2-Dichlorobenzene	<	1	ug/L
MW-10	4/27/2009	1,2-Dichlorobenzene	<	1	ug/L
MW-111	4/27/2009	1,2-Dichlorobenzene	<	1	ug/L
MW-114	4/27/2009	1,2-Dichlorobenzene	<	1	ug/L
MW-116	4/27/2009	1,2-Dichlorobenzene		0.62	ug/L
MW-211	4/27/2009	1,2-Dichlorobenzene	<	1	ug/L
MW-8	4/27/2009	1,2-Dichlorobenzene	<	1	ug/L
MW-9	4/27/2009	1,2-Dichlorobenzene	<	1	ug/L
MW-120	4/28/2009	1,2-Dichlorobenzene	<	0.5	ug/L
MW-121	4/28/2009	1,2-Dichlorobenzene	<	0.5	ug/L
MW-122	4/28/2009	1,2-Dichlorobenzene	<	0.5	ug/L
MW-10	9/2/2009	1,2-Dichlorobenzene	<	0.5	ug/L
MW-120	9/2/2009	1,2-Dichlorobenzene	<	0.5	ug/L
MW-121	9/2/2009	1,2-Dichlorobenzene	<	0.5	ug/L
MW-122	9/2/2009	1,2-Dichlorobenzene	<	0.5	ug/L
MW-8	9/2/2009	1,2-Dichlorobenzene	<	0.5	ug/L
DC117	12/14/2009	1,2-Dichlorobenzene	<	1	ug/L
DC118	12/14/2009	1,2-Dichlorobenzene	<	1	ug/L
DC119	12/14/2009	1,2-Dichlorobenzene	<	1	ug/L
MW-10	12/14/2009	1,2-Dichlorobenzene	<	1	ug/L
MW-111	12/14/2009	1,2-Dichlorobenzene	<	1	ug/L
MW-114	12/14/2009	1,2-Dichlorobenzene	<	1	ug/L
MW-116	12/14/2009	1,2-Dichlorobenzene	<	1	ug/L
MW-211	12/14/2009	1,2-Dichlorobenzene	<	1	ug/L
MW-9	12/14/2009	1,2-Dichlorobenzene	<	1	ug/L
MW-120	12/15/2009	1,2-Dichlorobenzene	<	0.5	ug/L
MW-121	12/15/2009	1,2-Dichlorobenzene	<	0.5	ug/L
MW-122	12/15/2009	1,2-Dichlorobenzene	<	0.5	ug/L
DC117	5/10/2010	1,2-Dichlorobenzene	<	1	ug/L
DC118	5/10/2010	1,2-Dichlorobenzene	<	1	ug/L
DC119	5/10/2010	1,2-Dichlorobenzene	<	1	ug/L
MW-10	5/10/2010	1,2-Dichlorobenzene	<	1	ug/L
MW-111	5/10/2010	1,2-Dichlorobenzene	<	1	ug/L
MW-111	5/10/2010	1,2-Dichlorobenzene	<	1	ug/L
MW-114	5/10/2010	1,2-Dichlorobenzene	<	1	ug/L
MW-116	5/10/2010	1,2-Dichlorobenzene	<	1	ug/L
MW-116	5/10/2010	1,2-Dichlorobenzene	<	1	ug/L

Attachment D
2007-2015 Water Quality Data
Louisville Landfill Capture Analysis
Merriam Junction Sands

Well ID	DateCollected	Parameter	Detect Code	Result	Unit
MW-211	5/10/2010	1,2-Dichlorobenzene	<	1	ug/L
MW-9	5/10/2010	1,2-Dichlorobenzene	<	1	ug/L
MW-120	5/12/2010	1,2-Dichlorobenzene	<	0.5	ug/L
MW-121	5/12/2010	1,2-Dichlorobenzene	<	0.5	ug/L
MW-122	5/12/2010	1,2-Dichlorobenzene	<	0.5	ug/L
DC117	11/17/2010	1,2-Dichlorobenzene	<	1	ug/L
DC118	11/17/2010	1,2-Dichlorobenzene	<	1	ug/L
DC119	11/17/2010	1,2-Dichlorobenzene	<	1	ug/L
MW-111	11/17/2010	1,2-Dichlorobenzene	<	1	ug/L
MW-114	11/17/2010	1,2-Dichlorobenzene	<	1	ug/L
MW-116	11/17/2010	1,2-Dichlorobenzene	<	1	ug/L
MW-211	11/17/2010	1,2-Dichlorobenzene	<	1	ug/L
MW-9	11/17/2010	1,2-Dichlorobenzene	<	1	ug/L
MW-10	11/18/2010	1,2-Dichlorobenzene	<	1	ug/L
MW-120	11/18/2010	1,2-Dichlorobenzene	<	0.5	ug/L
MW-121	11/18/2010	1,2-Dichlorobenzene	<	0.5	ug/L
MW-122	11/18/2010	1,2-Dichlorobenzene	<	0.5	ug/L
MW-8	11/18/2010	1,2-Dichlorobenzene	<	1	ug/L
MW-120	4/21/2011	1,2-Dichlorobenzene	<	1	ug/L
MW-121	4/21/2011	1,2-Dichlorobenzene	<	1	ug/L
MW-122	4/21/2011	1,2-Dichlorobenzene	<	1	ug/L
MW-111	4/27/2011	1,2-Dichlorobenzene	<	1	ug/L
MW-114	4/27/2011	1,2-Dichlorobenzene	<	1	ug/L
MW-116	4/27/2011	1,2-Dichlorobenzene	<	1	ug/L
MW-211	4/27/2011	1,2-Dichlorobenzene	<	1	ug/L
DC117	4/28/2011	1,2-Dichlorobenzene	<	1	ug/L
DC118	4/28/2011	1,2-Dichlorobenzene	<	1	ug/L
DC119	4/28/2011	1,2-Dichlorobenzene	<	1	ug/L
MW-10	4/28/2011	1,2-Dichlorobenzene	<	1	ug/L
MW-8	4/28/2011	1,2-Dichlorobenzene	<	1	ug/L
MW-9	4/28/2011	1,2-Dichlorobenzene	<	1	ug/L
MW-10	7/26/2011	1,2-Dichlorobenzene	<	1	ug/L
MW-120	7/26/2011	1,2-Dichlorobenzene	<	1	ug/L
MW-121	7/26/2011	1,2-Dichlorobenzene	<	1	ug/L
MW-121	7/26/2011	1,2-Dichlorobenzene	<	1	ug/L
MW-122	7/26/2011	1,2-Dichlorobenzene	<	1	ug/L
MW-122	7/26/2011	1,2-Dichlorobenzene	<	1	ug/L
MW-8	7/26/2011	1,2-Dichlorobenzene	<	1	ug/L
DC117	9/26/2011	1,2-Dichlorobenzene	<	1	ug/L
DC118	9/26/2011	1,2-Dichlorobenzene	<	1	ug/L
DC119	9/26/2011	1,2-Dichlorobenzene	<	1	ug/L
MW-10	9/26/2011	1,2-Dichlorobenzene	<	1	ug/L
MW-8	9/26/2011	1,2-Dichlorobenzene	<	1	ug/L
MW-9	9/26/2011	1,2-Dichlorobenzene	<	1	ug/L
MW-111	9/27/2011	1,2-Dichlorobenzene	<	1	ug/L
MW-114	9/27/2011	1,2-Dichlorobenzene	<	1	ug/L
MW-116	9/27/2011	1,2-Dichlorobenzene	<	1	ug/L
MW-211	9/27/2011	1,2-Dichlorobenzene	<	1	ug/L
MW-120	11/18/2011	1,2-Dichlorobenzene	<	1	ug/L
MW-121	11/28/2011	1,2-Dichlorobenzene	<	1	ug/L
MW-121	11/28/2011	1,2-Dichlorobenzene	<	1	ug/L
MW-122	11/28/2011	1,2-Dichlorobenzene	<	1	ug/L

Attachment D
2007-2015 Water Quality Data
Louisville Landfill Capture Analysis
Merriam Junction Sands

Well ID	DateCollected	Parameter	Detect Code	Result	Unit
MW-122	11/28/2011	1,2-Dichlorobenzene	<	1	ug/L
MW-120	4/3/2012	1,2-Dichlorobenzene	<	1	ug/L
MW-121	4/3/2012	1,2-Dichlorobenzene	<	1	ug/L
MW-121	4/3/2012	1,2-Dichlorobenzene	<	1	ug/L
MW-122	4/3/2012	1,2-Dichlorobenzene	<	1	ug/L
MW-122	4/3/2012	1,2-Dichlorobenzene	<	1	ug/L
MW-10	7/26/2012	1,2-Dichlorobenzene	<	1	ug/L
MW-120	7/26/2012	1,2-Dichlorobenzene	<	1	ug/L
MW-121	7/26/2012	1,2-Dichlorobenzene	<	1	ug/L
MW-121	7/26/2012	1,2-Dichlorobenzene	<	1	ug/L
MW-122	7/26/2012	1,2-Dichlorobenzene	<	1	ug/L
MW-122	7/26/2012	1,2-Dichlorobenzene	<	1	ug/L
MW-8	7/26/2012	1,2-Dichlorobenzene	<	1	ug/L
MW-120	10/31/2012	1,2-Dichlorobenzene	<	1	ug/L
MW-121	10/31/2012	1,2-Dichlorobenzene	<	1	ug/L
MW-121	10/31/2012	1,2-Dichlorobenzene	<	1	ug/L
MW-122	10/31/2012	1,2-Dichlorobenzene	<	1	ug/L
MW-122	10/31/2012	1,2-Dichlorobenzene	<	1	ug/L
MW-120	4/30/2013	1,2-Dichlorobenzene	<	1	ug/L
MW-121	4/30/2013	1,2-Dichlorobenzene	<	1	ug/L
MW-121	4/30/2013	1,2-Dichlorobenzene	<	1	ug/L
MW-122	4/30/2013	1,2-Dichlorobenzene	<	1	ug/L
MW-122	4/30/2013	1,2-Dichlorobenzene	<	1	ug/L
DC118	5/29/2013	1,2-Dichlorobenzene	<	1	ug/L
DC119	5/29/2013	1,2-Dichlorobenzene	<	1	ug/L
MW-8	5/29/2013	1,2-Dichlorobenzene	<	1	ug/L
MW-9	5/29/2013	1,2-Dichlorobenzene	<	1	ug/L
MW-10	5/30/2013	1,2-Dichlorobenzene	<	1	ug/L
MW-111	5/30/2013	1,2-Dichlorobenzene	<	1	ug/L
MW-114	5/30/2013	1,2-Dichlorobenzene	<	1	ug/L
MW-116	5/30/2013	1,2-Dichlorobenzene	<	1	ug/L
MW-211	5/30/2013	1,2-Dichlorobenzene	<	1	ug/L
MW-113	7/16/2013	1,2-Dichlorobenzene	<	1	ug/L
MW-10	7/24/2013	1,2-Dichlorobenzene	<	1	ug/L
MW-120	7/24/2013	1,2-Dichlorobenzene	<	1	ug/L
MW-121	7/24/2013	1,2-Dichlorobenzene	<	1	ug/L
MW-121	7/24/2013	1,2-Dichlorobenzene	<	1	ug/L
MW-122	7/24/2013	1,2-Dichlorobenzene	<	1	ug/L
MW-122	7/24/2013	1,2-Dichlorobenzene	<	1	ug/L
MW-8	7/24/2013	1,2-Dichlorobenzene	<	1	ug/L
MW-111	9/4/2013	1,2-Dichlorobenzene	<	1	ug/L
MW-114	9/4/2013	1,2-Dichlorobenzene	<	1	ug/L
MW-116	9/4/2013	1,2-Dichlorobenzene	<	1	ug/L
MW-211	9/4/2013	1,2-Dichlorobenzene	<	1	ug/L
MW-8	9/4/2013	1,2-Dichlorobenzene	<	1	ug/L
DC118	9/5/2013	1,2-Dichlorobenzene	<	1	ug/L
DC119	9/5/2013	1,2-Dichlorobenzene	<	1	ug/L
MW-10	9/5/2013	1,2-Dichlorobenzene	<	1	ug/L
MW-9	9/5/2013	1,2-Dichlorobenzene	<	1	ug/L
MW-120	11/19/2013	1,2-Dichlorobenzene	<	1	ug/L
MW-121	11/19/2013	1,2-Dichlorobenzene	<	1	ug/L
MW-121	11/19/2013	1,2-Dichlorobenzene	<	1	ug/L

Attachment D
2007-2015 Water Quality Data
Louisville Landfill Capture Analysis
Merriam Junction Sands

Well ID	DateCollected	Parameter	Detect Code	Result	Unit
MW-122	11/19/2013	1,2-Dichlorobenzene	<	1	ug/L
MW-122	11/19/2013	1,2-Dichlorobenzene	<	1	ug/L
DC118	11/26/2013	1,2-Dichlorobenzene	<	1	ug/L
DC119	11/26/2013	1,2-Dichlorobenzene	<	1	ug/L
MW-10	11/26/2013	1,2-Dichlorobenzene	<	1	ug/L
MW-111	11/26/2013	1,2-Dichlorobenzene	<	1	ug/L
MW-114	11/26/2013	1,2-Dichlorobenzene	<	1	ug/L
MW-116	11/26/2013	1,2-Dichlorobenzene	<	1	ug/L
MW-211	11/26/2013	1,2-Dichlorobenzene	<	1	ug/L
MW-8	11/26/2013	1,2-Dichlorobenzene	<	1	ug/L
MW-9	11/26/2013	1,2-Dichlorobenzene	<	1	ug/L
MW-120	4/24/2014	1,2-Dichlorobenzene	<	1	ug/L
MW-121	4/24/2014	1,2-Dichlorobenzene	<	1	ug/L
MW-122	4/24/2014	1,2-Dichlorobenzene	<	1	ug/L
MW-122	4/24/2014	1,2-Dichlorobenzene	<	1	ug/L
MW-10	7/11/2014	1,2-Dichlorobenzene	<	1	ug/L
MW-120	7/11/2014	1,2-Dichlorobenzene	<	1	ug/L
MW-121	7/11/2014	1,2-Dichlorobenzene	<	1	ug/L
MW-122	7/11/2014	1,2-Dichlorobenzene	<	1	ug/L
MW-8	7/11/2014	1,2-Dichlorobenzene	<	1	ug/L
DC118	9/24/2014	1,2-Dichlorobenzene	<	1	ug/L
DC119	9/24/2014	1,2-Dichlorobenzene	<	1	ug/L
MW-10	9/24/2014	1,2-Dichlorobenzene	<	1	ug/L
MW-114	9/24/2014	1,2-Dichlorobenzene	<	1	ug/L
MW-116	9/24/2014	1,2-Dichlorobenzene	<	1	ug/L
MW-9	9/24/2014	1,2-Dichlorobenzene	<	1	ug/L
MW-111	9/25/2014	1,2-Dichlorobenzene	<	1	ug/L
MW-211	9/25/2014	1,2-Dichlorobenzene	<	1	ug/L
MW-8	9/25/2014	1,2-Dichlorobenzene	<	1	ug/L
MW-120	11/17/2014	1,2-Dichlorobenzene	<	1	ug/L
MW-121	11/17/2014	1,2-Dichlorobenzene	<	1	ug/L
MW-122	11/17/2014	1,2-Dichlorobenzene	<	1	ug/L
MW-120	5/8/2015	1,2-Dichlorobenzene	<	1	ug/L
MW-121	5/8/2015	1,2-Dichlorobenzene	<	1	ug/L
MW-122	5/8/2015	1,2-Dichlorobenzene	<	1	ug/L
DC118	6/17/2015	1,2-Dichlorobenzene	<	0.5	ug/L
DC119	6/17/2015	1,2-Dichlorobenzene	<	0.5	ug/L
MW-111	6/17/2015	1,2-Dichlorobenzene	<	0.5	ug/L
MW-114	6/17/2015	1,2-Dichlorobenzene	<	0.5	ug/L
MW-116	6/17/2015	1,2-Dichlorobenzene	<	0.5	ug/L
MW-211	6/17/2015	1,2-Dichlorobenzene	<	0.5	ug/L
MW-9	6/17/2015	1,2-Dichlorobenzene	<	0.5	ug/L
MW-10	6/18/2015	1,2-Dichlorobenzene	<	0.5	ug/L
MW-113	6/18/2015	1,2-Dichlorobenzene	<	0.5	ug/L
MW-213	6/18/2015	1,2-Dichlorobenzene	<	0.5	ug/L
MW-8	6/18/2015	1,2-Dichlorobenzene	<	0.5	ug/L
MW-10	7/30/2015	1,2-Dichlorobenzene	<	1	ug/L
MW-120	7/30/2015	1,2-Dichlorobenzene	<	1	ug/L
MW-121	7/30/2015	1,2-Dichlorobenzene	<	1	ug/L
MW-122	7/30/2015	1,2-Dichlorobenzene	<	1	ug/L
MW-8	7/30/2015	1,2-Dichlorobenzene	<	1	ug/L
MW-121	11/16/2015	1,2-Dichlorobenzene	<	1	ug/L

Attachment D
2007-2015 Water Quality Data
Louisville Landfill Capture Analysis
Merriam Junction Sands

Well ID	DateCollected	Parameter	Detect Code	Result	Unit
MW-122	11/16/2015	1,2-Dichlorobenzene	<	1	ug/L
MW-10	3/27/2007	1,2-Dichloroethane	<	1	ug/L
MW-111	3/27/2007	1,2-Dichloroethane	<	1	ug/L
MW-114	3/27/2007	1,2-Dichloroethane	<	1	ug/L
MW-115	3/27/2007	1,2-Dichloroethane	<	1	ug/L
MW-116	3/27/2007	1,2-Dichloroethane	<	1	ug/L
MW-211	3/27/2007	1,2-Dichloroethane	<	1	ug/L
MW-8	3/27/2007	1,2-Dichloroethane	<	1	ug/L
DC117	3/28/2007	1,2-Dichloroethane	<	1	ug/L
DC118	3/28/2007	1,2-Dichloroethane	<	1	ug/L
DC119	3/28/2007	1,2-Dichloroethane	<	1	ug/L
MW-9	3/28/2007	1,2-Dichloroethane		0.96	ug/L
DC117	9/17/2007	1,2-Dichloroethane	<	1	ug/L
DC118	9/17/2007	1,2-Dichloroethane	<	1	ug/L
DC119	9/17/2007	1,2-Dichloroethane	<	1	ug/L
MW-111	9/17/2007	1,2-Dichloroethane	<	1	ug/L
MW-114	9/17/2007	1,2-Dichloroethane	<	1	ug/L
MW-116	9/17/2007	1,2-Dichloroethane		0.64	ug/L
MW-211	9/17/2007	1,2-Dichloroethane	<	1	ug/L
MW-9	9/17/2007	1,2-Dichloroethane		0.94	ug/L
MW-10	9/18/2007	1,2-Dichloroethane	<	1	ug/L
MW-8	9/18/2007	1,2-Dichloroethane	<	1	ug/L
DC117	12/11/2007	1,2-Dichloroethane	<	1	ug/L
DC118	12/11/2007	1,2-Dichloroethane	<	1	ug/L
DC119	12/11/2007	1,2-Dichloroethane	<	1	ug/L
MW-10	12/11/2007	1,2-Dichloroethane	<	1	ug/L
MW-111	12/11/2007	1,2-Dichloroethane	<	1	ug/L
MW-114	12/11/2007	1,2-Dichloroethane	<	1	ug/L
MW-116	12/11/2007	1,2-Dichloroethane		0.56	ug/L
MW-120	12/11/2007	1,2-Dichloroethane	<	0.5	ug/L
MW-121	12/11/2007	1,2-Dichloroethane	<	0.5	ug/L
MW-122	12/11/2007	1,2-Dichloroethane	<	0.5	ug/L
MW-211	12/11/2007	1,2-Dichloroethane	<	1	ug/L
MW-8	12/11/2007	1,2-Dichloroethane	<	1	ug/L
MW-9	12/11/2007	1,2-Dichloroethane	<	1	ug/L
DC117	4/30/2008	1,2-Dichloroethane	<	1	ug/L
DC119	4/30/2008	1,2-Dichloroethane	<	1	ug/L
MW-111	4/30/2008	1,2-Dichloroethane	<	1	ug/L
MW-114	4/30/2008	1,2-Dichloroethane	<	1	ug/L
MW-116	4/30/2008	1,2-Dichloroethane	<	1	ug/L
MW-211	4/30/2008	1,2-Dichloroethane	<	1	ug/L
MW-9	4/30/2008	1,2-Dichloroethane	<	1	ug/L
MW-10	5/1/2008	1,2-Dichloroethane	<	1	ug/L
MW-120	5/1/2008	1,2-Dichloroethane	<	0.5	ug/L
MW-121	5/1/2008	1,2-Dichloroethane	<	0.5	ug/L
MW-122	5/1/2008	1,2-Dichloroethane	<	0.5	ug/L
MW-8	5/1/2008	1,2-Dichloroethane	<	1	ug/L
DC117	9/10/2008	1,2-Dichloroethane	<	1	ug/L
DC118	9/10/2008	1,2-Dichloroethane	<	1	ug/L
DC119	9/10/2008	1,2-Dichloroethane	<	1	ug/L
MW-116	9/10/2008	1,2-Dichloroethane	<	1	ug/L
MW-9	9/10/2008	1,2-Dichloroethane	<	1	ug/L

Attachment D
2007-2015 Water Quality Data
Louisville Landfill Capture Analysis
Merriam Junction Sands

Well ID	DateCollected	Parameter	Detect Code	Result	Unit
MW-111	9/11/2008	1,2-Dichloroethane	<	1	ug/L
MW-114	9/11/2008	1,2-Dichloroethane	<	1	ug/L
MW-211	9/11/2008	1,2-Dichloroethane	<	1	ug/L
DC117	12/16/2008	1,2-Dichloroethane	<	1	ug/L
DC118	12/16/2008	1,2-Dichloroethane	<	1	ug/L
DC119	12/16/2008	1,2-Dichloroethane	<	1	ug/L
MW-10	12/16/2008	1,2-Dichloroethane	<	1	ug/L
MW-111	12/16/2008	1,2-Dichloroethane	<	1	ug/L
MW-114	12/16/2008	1,2-Dichloroethane	<	1	ug/L
MW-116	12/16/2008	1,2-Dichloroethane	<	1	ug/L
MW-211	12/16/2008	1,2-Dichloroethane	<	1	ug/L
MW-8	12/16/2008	1,2-Dichloroethane	<	1	ug/L
MW-9	12/16/2008	1,2-Dichloroethane	<	1	ug/L
DC117	4/27/2009	1,2-Dichloroethane	<	1	ug/L
DC118	4/27/2009	1,2-Dichloroethane	<	1	ug/L
DC119	4/27/2009	1,2-Dichloroethane	<	1	ug/L
MW-10	4/27/2009	1,2-Dichloroethane	<	1	ug/L
MW-111	4/27/2009	1,2-Dichloroethane	<	1	ug/L
MW-114	4/27/2009	1,2-Dichloroethane	<	1	ug/L
MW-116	4/27/2009	1,2-Dichloroethane	<	1	ug/L
MW-211	4/27/2009	1,2-Dichloroethane	<	1	ug/L
MW-8	4/27/2009	1,2-Dichloroethane	<	1	ug/L
MW-9	4/27/2009	1,2-Dichloroethane	<	1	ug/L
MW-120	4/28/2009	1,2-Dichloroethane	<	0.5	ug/L
MW-121	4/28/2009	1,2-Dichloroethane	<	0.5	ug/L
MW-122	4/28/2009	1,2-Dichloroethane	<	0.5	ug/L
MW-10	9/2/2009	1,2-Dichloroethane	<	0.5	ug/L
MW-120	9/2/2009	1,2-Dichloroethane	<	0.5	ug/L
MW-121	9/2/2009	1,2-Dichloroethane	<	0.5	ug/L
MW-122	9/2/2009	1,2-Dichloroethane	<	0.5	ug/L
MW-8	9/2/2009	1,2-Dichloroethane	<	0.5	ug/L
DC117	12/14/2009	1,2-Dichloroethane	<	1	ug/L
DC118	12/14/2009	1,2-Dichloroethane	<	1	ug/L
DC119	12/14/2009	1,2-Dichloroethane	<	1	ug/L
MW-10	12/14/2009	1,2-Dichloroethane	<	1	ug/L
MW-111	12/14/2009	1,2-Dichloroethane	<	1	ug/L
MW-114	12/14/2009	1,2-Dichloroethane	<	1	ug/L
MW-116	12/14/2009	1,2-Dichloroethane	<	1	ug/L
MW-211	12/14/2009	1,2-Dichloroethane	<	1	ug/L
MW-9	12/14/2009	1,2-Dichloroethane	<	1	ug/L
MW-120	12/15/2009	1,2-Dichloroethane	<	0.5	ug/L
MW-121	12/15/2009	1,2-Dichloroethane	<	0.5	ug/L
MW-122	12/15/2009	1,2-Dichloroethane	<	0.5	ug/L
DC117	5/10/2010	1,2-Dichloroethane	<	1	ug/L
DC118	5/10/2010	1,2-Dichloroethane	<	1	ug/L
DC119	5/10/2010	1,2-Dichloroethane	<	1	ug/L
MW-10	5/10/2010	1,2-Dichloroethane	<	1	ug/L
MW-111	5/10/2010	1,2-Dichloroethane	<	1	ug/L
MW-111	5/10/2010	1,2-Dichloroethane	<	1	ug/L
MW-114	5/10/2010	1,2-Dichloroethane	<	1	ug/L
MW-116	5/10/2010	1,2-Dichloroethane	<	1	ug/L
MW-116	5/10/2010	1,2-Dichloroethane	<	1	ug/L

Attachment D
2007-2015 Water Quality Data
Louisville Landfill Capture Analysis
Merriam Junction Sands

Well ID	DateCollected	Parameter	Detect Code	Result	Unit
MW-211	5/10/2010	1,2-Dichloroethane	<	1	ug/L
MW-9	5/10/2010	1,2-Dichloroethane	<	1	ug/L
MW-120	5/12/2010	1,2-Dichloroethane	<	0.5	ug/L
MW-121	5/12/2010	1,2-Dichloroethane	<	0.5	ug/L
MW-122	5/12/2010	1,2-Dichloroethane	<	0.5	ug/L
DC117	11/17/2010	1,2-Dichloroethane	<	1	ug/L
DC118	11/17/2010	1,2-Dichloroethane	<	1	ug/L
DC119	11/17/2010	1,2-Dichloroethane	<	1	ug/L
MW-111	11/17/2010	1,2-Dichloroethane	<	1	ug/L
MW-114	11/17/2010	1,2-Dichloroethane	<	1	ug/L
MW-116	11/17/2010	1,2-Dichloroethane	<	1	ug/L
MW-211	11/17/2010	1,2-Dichloroethane	<	1	ug/L
MW-9	11/17/2010	1,2-Dichloroethane	<	1	ug/L
MW-10	11/18/2010	1,2-Dichloroethane	<	1	ug/L
MW-120	11/18/2010	1,2-Dichloroethane	<	0.5	ug/L
MW-121	11/18/2010	1,2-Dichloroethane	<	0.5	ug/L
MW-122	11/18/2010	1,2-Dichloroethane	<	0.5	ug/L
MW-8	11/18/2010	1,2-Dichloroethane	<	1	ug/L
MW-120	4/21/2011	1,2-Dichloroethane	<	1	ug/L
MW-121	4/21/2011	1,2-Dichloroethane	<	1	ug/L
MW-122	4/21/2011	1,2-Dichloroethane	<	1	ug/L
MW-111	4/27/2011	1,2-Dichloroethane	<	1	ug/L
MW-114	4/27/2011	1,2-Dichloroethane	<	1	ug/L
MW-116	4/27/2011	1,2-Dichloroethane	<	1	ug/L
MW-211	4/27/2011	1,2-Dichloroethane	<	1	ug/L
DC117	4/28/2011	1,2-Dichloroethane	<	1	ug/L
DC118	4/28/2011	1,2-Dichloroethane	<	1	ug/L
DC119	4/28/2011	1,2-Dichloroethane	<	1	ug/L
MW-10	4/28/2011	1,2-Dichloroethane	<	1	ug/L
MW-8	4/28/2011	1,2-Dichloroethane	<	1	ug/L
MW-9	4/28/2011	1,2-Dichloroethane	<	1	ug/L
MW-10	7/26/2011	1,2-Dichloroethane	<	1	ug/L
MW-120	7/26/2011	1,2-Dichloroethane	<	1	ug/L
MW-121	7/26/2011	1,2-Dichloroethane	<	1	ug/L
MW-121	7/26/2011	1,2-Dichloroethane	<	1	ug/L
MW-122	7/26/2011	1,2-Dichloroethane	<	1	ug/L
MW-122	7/26/2011	1,2-Dichloroethane	<	1	ug/L
MW-8	7/26/2011	1,2-Dichloroethane	<	1	ug/L
DC117	9/26/2011	1,2-Dichloroethane	<	1	ug/L
DC118	9/26/2011	1,2-Dichloroethane	<	1	ug/L
DC119	9/26/2011	1,2-Dichloroethane	<	1	ug/L
MW-10	9/26/2011	1,2-Dichloroethane	<	1	ug/L
MW-8	9/26/2011	1,2-Dichloroethane	<	1	ug/L
MW-9	9/26/2011	1,2-Dichloroethane	<	1	ug/L
MW-111	9/27/2011	1,2-Dichloroethane	<	1	ug/L
MW-114	9/27/2011	1,2-Dichloroethane	<	1	ug/L
MW-116	9/27/2011	1,2-Dichloroethane	<	1	ug/L
MW-211	9/27/2011	1,2-Dichloroethane	<	1	ug/L
MW-120	11/18/2011	1,2-Dichloroethane	<	1	ug/L
MW-121	11/28/2011	1,2-Dichloroethane	<	1	ug/L
MW-121	11/28/2011	1,2-Dichloroethane	<	1	ug/L
MW-122	11/28/2011	1,2-Dichloroethane	<	1	ug/L

Attachment D
2007-2015 Water Quality Data
Louisville Landfill Capture Analysis
Merriam Junction Sands

Well ID	DateCollected	Parameter	Detect Code	Result	Unit
MW-122	11/28/2011	1,2-Dichloroethane	<	1	ug/L
MW-120	4/3/2012	1,2-Dichloroethane	<	1	ug/L
MW-121	4/3/2012	1,2-Dichloroethane	<	1	ug/L
MW-121	4/3/2012	1,2-Dichloroethane	<	1	ug/L
MW-122	4/3/2012	1,2-Dichloroethane	<	1	ug/L
MW-122	4/3/2012	1,2-Dichloroethane	<	1	ug/L
MW-10	7/26/2012	1,2-Dichloroethane	<	1	ug/L
MW-120	7/26/2012	1,2-Dichloroethane	<	1	ug/L
MW-121	7/26/2012	1,2-Dichloroethane	<	1	ug/L
MW-121	7/26/2012	1,2-Dichloroethane	<	1	ug/L
MW-122	7/26/2012	1,2-Dichloroethane	<	1	ug/L
MW-122	7/26/2012	1,2-Dichloroethane	<	1	ug/L
MW-8	7/26/2012	1,2-Dichloroethane	<	1	ug/L
MW-120	10/31/2012	1,2-Dichloroethane	<	1	ug/L
MW-121	10/31/2012	1,2-Dichloroethane	<	1	ug/L
MW-121	10/31/2012	1,2-Dichloroethane	<	1	ug/L
MW-122	10/31/2012	1,2-Dichloroethane	<	1	ug/L
MW-122	10/31/2012	1,2-Dichloroethane	<	1	ug/L
MW-120	4/30/2013	1,2-Dichloroethane	<	1	ug/L
MW-121	4/30/2013	1,2-Dichloroethane	<	1	ug/L
MW-121	4/30/2013	1,2-Dichloroethane	<	1	ug/L
MW-122	4/30/2013	1,2-Dichloroethane	<	1	ug/L
MW-122	4/30/2013	1,2-Dichloroethane	<	1	ug/L
DC118	5/29/2013	1,2-Dichloroethane	<	1	ug/L
DC119	5/29/2013	1,2-Dichloroethane	<	1	ug/L
MW-8	5/29/2013	1,2-Dichloroethane	<	1	ug/L
MW-9	5/29/2013	1,2-Dichloroethane	<	1	ug/L
MW-10	5/30/2013	1,2-Dichloroethane	<	1	ug/L
MW-111	5/30/2013	1,2-Dichloroethane	<	1	ug/L
MW-114	5/30/2013	1,2-Dichloroethane	<	1	ug/L
MW-116	5/30/2013	1,2-Dichloroethane	<	1	ug/L
MW-211	5/30/2013	1,2-Dichloroethane	<	1	ug/L
MW-113	7/16/2013	1,2-Dichloroethane	<	1	ug/L
MW-10	7/24/2013	1,2-Dichloroethane	<	1	ug/L
MW-120	7/24/2013	1,2-Dichloroethane	<	1	ug/L
MW-121	7/24/2013	1,2-Dichloroethane	<	1	ug/L
MW-121	7/24/2013	1,2-Dichloroethane	<	1	ug/L
MW-122	7/24/2013	1,2-Dichloroethane	<	1	ug/L
MW-122	7/24/2013	1,2-Dichloroethane	<	1	ug/L
MW-8	7/24/2013	1,2-Dichloroethane	<	1	ug/L
MW-111	9/4/2013	1,2-Dichloroethane	<	1	ug/L
MW-114	9/4/2013	1,2-Dichloroethane	<	1	ug/L
MW-116	9/4/2013	1,2-Dichloroethane	<	1	ug/L
MW-211	9/4/2013	1,2-Dichloroethane	<	1	ug/L
MW-8	9/4/2013	1,2-Dichloroethane	<	1	ug/L
DC118	9/5/2013	1,2-Dichloroethane	<	1	ug/L
DC119	9/5/2013	1,2-Dichloroethane	<	1	ug/L
MW-10	9/5/2013	1,2-Dichloroethane	<	1	ug/L
MW-9	9/5/2013	1,2-Dichloroethane	<	1	ug/L
MW-120	11/19/2013	1,2-Dichloroethane	<	1	ug/L
MW-121	11/19/2013	1,2-Dichloroethane	<	1	ug/L
MW-121	11/19/2013	1,2-Dichloroethane	<	1	ug/L

Attachment D
2007-2015 Water Quality Data
Louisville Landfill Capture Analysis
Merriam Junction Sands

Well ID	DateCollected	Parameter	Detect Code	Result	Unit
MW-122	11/19/2013	1,2-Dichloroethane	<	1	ug/L
MW-122	11/19/2013	1,2-Dichloroethane	<	1	ug/L
DC118	11/26/2013	1,2-Dichloroethane	<	1	ug/L
DC119	11/26/2013	1,2-Dichloroethane	<	1	ug/L
MW-10	11/26/2013	1,2-Dichloroethane	<	1	ug/L
MW-111	11/26/2013	1,2-Dichloroethane	<	1	ug/L
MW-114	11/26/2013	1,2-Dichloroethane	<	1	ug/L
MW-116	11/26/2013	1,2-Dichloroethane	<	1	ug/L
MW-211	11/26/2013	1,2-Dichloroethane	<	1	ug/L
MW-8	11/26/2013	1,2-Dichloroethane	<	1	ug/L
MW-9	11/26/2013	1,2-Dichloroethane	<	1	ug/L
MW-120	4/24/2014	1,2-Dichloroethane	<	1	ug/L
MW-121	4/24/2014	1,2-Dichloroethane	<	1	ug/L
MW-122	4/24/2014	1,2-Dichloroethane	<	1	ug/L
MW-122	4/24/2014	1,2-Dichloroethane	<	1	ug/L
MW-10	7/11/2014	1,2-Dichloroethane	<	1	ug/L
MW-120	7/11/2014	1,2-Dichloroethane	<	1	ug/L
MW-121	7/11/2014	1,2-Dichloroethane	<	1	ug/L
MW-122	7/11/2014	1,2-Dichloroethane	<	1	ug/L
MW-8	7/11/2014	1,2-Dichloroethane	<	1	ug/L
DC118	9/24/2014	1,2-Dichloroethane	<	1	ug/L
DC119	9/24/2014	1,2-Dichloroethane	<	1	ug/L
MW-10	9/24/2014	1,2-Dichloroethane	<	1	ug/L
MW-114	9/24/2014	1,2-Dichloroethane	<	1	ug/L
MW-116	9/24/2014	1,2-Dichloroethane	<	1	ug/L
MW-9	9/24/2014	1,2-Dichloroethane	<	1	ug/L
MW-111	9/25/2014	1,2-Dichloroethane	<	1	ug/L
MW-211	9/25/2014	1,2-Dichloroethane	<	1	ug/L
MW-8	9/25/2014	1,2-Dichloroethane	<	1	ug/L
MW-120	11/17/2014	1,2-Dichloroethane	<	1	ug/L
MW-121	11/17/2014	1,2-Dichloroethane	<	1	ug/L
MW-122	11/17/2014	1,2-Dichloroethane	<	1	ug/L
MW-120	5/8/2015	1,2-Dichloroethane	<	1	ug/L
MW-121	5/8/2015	1,2-Dichloroethane	<	1	ug/L
MW-122	5/8/2015	1,2-Dichloroethane	<	1	ug/L
DC118	6/17/2015	1,2-Dichloroethane	<	0.5	ug/L
DC119	6/17/2015	1,2-Dichloroethane	<	0.5	ug/L
MW-111	6/17/2015	1,2-Dichloroethane	<	0.5	ug/L
MW-114	6/17/2015	1,2-Dichloroethane	<	0.5	ug/L
MW-116	6/17/2015	1,2-Dichloroethane	<	0.5	ug/L
MW-211	6/17/2015	1,2-Dichloroethane	<	0.5	ug/L
MW-9	6/17/2015	1,2-Dichloroethane	<	0.5	ug/L
MW-10	6/18/2015	1,2-Dichloroethane	<	0.5	ug/L
MW-113	6/18/2015	1,2-Dichloroethane	<	0.5	ug/L
MW-213	6/18/2015	1,2-Dichloroethane	<	0.5	ug/L
MW-8	6/18/2015	1,2-Dichloroethane	<	0.5	ug/L
MW-10	7/30/2015	1,2-Dichloroethane	<	1	ug/L
MW-120	7/30/2015	1,2-Dichloroethane	<	1	ug/L
MW-121	7/30/2015	1,2-Dichloroethane	<	1	ug/L
MW-122	7/30/2015	1,2-Dichloroethane	<	1	ug/L
MW-8	7/30/2015	1,2-Dichloroethane	<	1	ug/L
MW-121	11/16/2015	1,2-Dichloroethane	<	1	ug/L

Attachment D
2007-2015 Water Quality Data
Louisville Landfill Capture Analysis
Merriam Junction Sands

Well ID	DateCollected	Parameter	Detect Code	Result	Unit
MW-122	11/16/2015	1,2-Dichloroethane	<	1	ug/L
MW-10	3/27/2007	1,2-Dichloroethene, cis	<	1	ug/L
MW-111	3/27/2007	1,2-Dichloroethene, cis	<	1	ug/L
MW-114	3/27/2007	1,2-Dichloroethene, cis		1.3	ug/L
MW-115	3/27/2007	1,2-Dichloroethene, cis	<	1	ug/L
MW-116	3/27/2007	1,2-Dichloroethene, cis		6.4	ug/L
MW-211	3/27/2007	1,2-Dichloroethene, cis		2.9	ug/L
MW-8	3/27/2007	1,2-Dichloroethene, cis	<	1	ug/L
DC117	3/28/2007	1,2-Dichloroethene, cis		28	ug/L
DC118	3/28/2007	1,2-Dichloroethene, cis	<	1	ug/L
DC119	3/28/2007	1,2-Dichloroethene, cis	<	1	ug/L
MW-9	3/28/2007	1,2-Dichloroethene, cis		110	ug/L
DC117	9/17/2007	1,2-Dichloroethene, cis		22	ug/L
DC118	9/17/2007	1,2-Dichloroethene, cis	<	1	ug/L
DC119	9/17/2007	1,2-Dichloroethene, cis	<	1	ug/L
MW-111	9/17/2007	1,2-Dichloroethene, cis	<	1	ug/L
MW-114	9/17/2007	1,2-Dichloroethene, cis	<	1	ug/L
MW-116	9/17/2007	1,2-Dichloroethene, cis		7.7	ug/L
MW-211	9/17/2007	1,2-Dichloroethene, cis		3.8	ug/L
MW-9	9/17/2007	1,2-Dichloroethene, cis		120	ug/L
MW-10	9/18/2007	1,2-Dichloroethene, cis	<	1	ug/L
MW-8	9/18/2007	1,2-Dichloroethene, cis	<	1	ug/L
DC117	12/11/2007	1,2-Dichloroethene, cis		20	ug/L
DC118	12/11/2007	1,2-Dichloroethene, cis	<	1	ug/L
DC119	12/11/2007	1,2-Dichloroethene, cis	<	1	ug/L
MW-10	12/11/2007	1,2-Dichloroethene, cis	<	1	ug/L
MW-111	12/11/2007	1,2-Dichloroethene, cis	<	1	ug/L
MW-114	12/11/2007	1,2-Dichloroethene, cis	<	1	ug/L
MW-116	12/11/2007	1,2-Dichloroethene, cis		7.3	ug/L
MW-120	12/11/2007	1,2-Dichloroethene, cis	<	0.5	ug/L
MW-121	12/11/2007	1,2-Dichloroethene, cis	<	0.5	ug/L
MW-122	12/11/2007	1,2-Dichloroethene, cis	<	0.5	ug/L
MW-211	12/11/2007	1,2-Dichloroethene, cis		3.1	ug/L
MW-8	12/11/2007	1,2-Dichloroethene, cis	<	1	ug/L
MW-9	12/11/2007	1,2-Dichloroethene, cis		136	ug/L
DC117	4/30/2008	1,2-Dichloroethene, cis		17	ug/L
DC119	4/30/2008	1,2-Dichloroethene, cis	<	1	ug/L
MW-111	4/30/2008	1,2-Dichloroethene, cis	<	1	ug/L
MW-114	4/30/2008	1,2-Dichloroethene, cis	<	1	ug/L
MW-116	4/30/2008	1,2-Dichloroethene, cis		5.3	ug/L
MW-211	4/30/2008	1,2-Dichloroethene, cis		2	ug/L
MW-9	4/30/2008	1,2-Dichloroethene, cis		88	ug/L
MW-10	5/1/2008	1,2-Dichloroethene, cis	<	1	ug/L
MW-120	5/1/2008	1,2-Dichloroethene, cis	<	0.5	ug/L
MW-121	5/1/2008	1,2-Dichloroethene, cis	<	0.5	ug/L
MW-122	5/1/2008	1,2-Dichloroethene, cis	<	0.5	ug/L
MW-8	5/1/2008	1,2-Dichloroethene, cis	<	1	ug/L
DC117	9/10/2008	1,2-Dichloroethene, cis	<	1	ug/L
DC118	9/10/2008	1,2-Dichloroethene, cis	<	1	ug/L
DC119	9/10/2008	1,2-Dichloroethene, cis		18	ug/L
MW-116	9/10/2008	1,2-Dichloroethene, cis		5.7	ug/L
MW-9	9/10/2008	1,2-Dichloroethene, cis		72	ug/L

Attachment D
2007-2015 Water Quality Data
Louisville Landfill Capture Analysis
Merriam Junction Sands

Well ID	DateCollected	Parameter	Detect Code	Result	Unit
MW-111	9/11/2008	1,2-Dichloroethene, cis	<	1	ug/L
MW-114	9/11/2008	1,2-Dichloroethene, cis	<	1	ug/L
MW-211	9/11/2008	1,2-Dichloroethene, cis		2.3	ug/L
DC117	12/16/2008	1,2-Dichloroethene, cis	<	1	ug/L
DC118	12/16/2008	1,2-Dichloroethene, cis	<	1	ug/L
DC119	12/16/2008	1,2-Dichloroethene, cis		20	ug/L
MW-10	12/16/2008	1,2-Dichloroethene, cis	<	1	ug/L
MW-111	12/16/2008	1,2-Dichloroethene, cis	<	1	ug/L
MW-114	12/16/2008	1,2-Dichloroethene, cis	<	1	ug/L
MW-116	12/16/2008	1,2-Dichloroethene, cis		4.3	ug/L
MW-211	12/16/2008	1,2-Dichloroethene, cis		2.5	ug/L
MW-8	12/16/2008	1,2-Dichloroethene, cis	<	1	ug/L
MW-9	12/16/2008	1,2-Dichloroethene, cis		59	ug/L
DC117	4/27/2009	1,2-Dichloroethene, cis		19	ug/L
DC118	4/27/2009	1,2-Dichloroethene, cis	<	1	ug/L
DC119	4/27/2009	1,2-Dichloroethene, cis	<	1	ug/L
MW-10	4/27/2009	1,2-Dichloroethene, cis	<	1	ug/L
MW-111	4/27/2009	1,2-Dichloroethene, cis	<	1	ug/L
MW-114	4/27/2009	1,2-Dichloroethene, cis	<	1	ug/L
MW-116	4/27/2009	1,2-Dichloroethene, cis		3.7	ug/L
MW-211	4/27/2009	1,2-Dichloroethene, cis		1.7	ug/L
MW-8	4/27/2009	1,2-Dichloroethene, cis	<	1	ug/L
MW-9	4/27/2009	1,2-Dichloroethene, cis		47	ug/L
MW-120	4/28/2009	1,2-Dichloroethene, cis	<	0.5	ug/L
MW-121	4/28/2009	1,2-Dichloroethene, cis	<	0.5	ug/L
MW-122	4/28/2009	1,2-Dichloroethene, cis	<	0.5	ug/L
MW-10	9/2/2009	1,2-Dichloroethene, cis	<	0.5	ug/L
MW-120	9/2/2009	1,2-Dichloroethene, cis	<	0.5	ug/L
MW-121	9/2/2009	1,2-Dichloroethene, cis	<	0.5	ug/L
MW-122	9/2/2009	1,2-Dichloroethene, cis	<	0.5	ug/L
MW-8	9/2/2009	1,2-Dichloroethene, cis	<	0.5	ug/L
DC117	12/14/2009	1,2-Dichloroethene, cis		13	ug/L
DC118	12/14/2009	1,2-Dichloroethene, cis	<	1	ug/L
DC119	12/14/2009	1,2-Dichloroethene, cis	<	1	ug/L
MW-10	12/14/2009	1,2-Dichloroethene, cis	<	1	ug/L
MW-111	12/14/2009	1,2-Dichloroethene, cis	<	1	ug/L
MW-114	12/14/2009	1,2-Dichloroethene, cis	<	1	ug/L
MW-116	12/14/2009	1,2-Dichloroethene, cis		2.9	ug/L
MW-211	12/14/2009	1,2-Dichloroethene, cis		4.7	ug/L
MW-9	12/14/2009	1,2-Dichloroethene, cis		28	ug/L
MW-120	12/15/2009	1,2-Dichloroethene, cis	<	0.5	ug/L
MW-121	12/15/2009	1,2-Dichloroethene, cis	<	0.5	ug/L
MW-122	12/15/2009	1,2-Dichloroethene, cis	<	0.5	ug/L
DC117	5/10/2010	1,2-Dichloroethene, cis		14	ug/L
DC118	5/10/2010	1,2-Dichloroethene, cis	<	1	ug/L
DC119	5/10/2010	1,2-Dichloroethene, cis	<	1	ug/L
MW-10	5/10/2010	1,2-Dichloroethene, cis	<	1	ug/L
MW-111	5/10/2010	1,2-Dichloroethene, cis	<	1	ug/L
MW-111	5/10/2010	1,2-Dichloroethene, cis	<	1	ug/L
MW-114	5/10/2010	1,2-Dichloroethene, cis	<	1	ug/L
MW-116	5/10/2010	1,2-Dichloroethene, cis		2	ug/L
MW-211	5/10/2010	1,2-Dichloroethene, cis		4.9	ug/L

Attachment D
2007-2015 Water Quality Data
Louisville Landfill Capture Analysis
Merriam Junction Sands

Well ID	DateCollected	Parameter	Detect Code	Result	Unit
MW-9	5/10/2010	1,2-Dichloroethene, cis		27	ug/L
MW-120	5/12/2010	1,2-Dichloroethene, cis	<	0.5	ug/L
MW-121	5/12/2010	1,2-Dichloroethene, cis	<	0.5	ug/L
MW-122	5/12/2010	1,2-Dichloroethene, cis	<	0.5	ug/L
DC117	11/17/2010	1,2-Dichloroethene, cis		14	ug/L
DC118	11/17/2010	1,2-Dichloroethene, cis	<	1	ug/L
DC119	11/17/2010	1,2-Dichloroethene, cis	<	1	ug/L
MW-111	11/17/2010	1,2-Dichloroethene, cis	<	1	ug/L
MW-116	11/17/2010	1,2-Dichloroethene, cis		1.7	ug/L
MW-211	11/17/2010	1,2-Dichloroethene, cis		3.3	ug/L
MW-9	11/17/2010	1,2-Dichloroethene, cis		21	ug/L
MW-10	11/18/2010	1,2-Dichloroethene, cis	<	1	ug/L
MW-120	11/18/2010	1,2-Dichloroethene, cis	<	0.5	ug/L
MW-121	11/18/2010	1,2-Dichloroethene, cis	<	0.5	ug/L
MW-122	11/18/2010	1,2-Dichloroethene, cis	<	0.5	ug/L
MW-8	11/18/2010	1,2-Dichloroethene, cis	<	1	ug/L
MW-120	4/21/2011	1,2-Dichloroethene, cis	<	1	ug/L
MW-121	4/21/2011	1,2-Dichloroethene, cis	<	1	ug/L
MW-122	4/21/2011	1,2-Dichloroethene, cis	<	1	ug/L
MW-111	4/27/2011	1,2-Dichloroethene, cis	<	1	ug/L
MW-114	4/27/2011	1,2-Dichloroethene, cis	<	1	ug/L
MW-116	4/27/2011	1,2-Dichloroethene, cis		0.89	ug/L
MW-211	4/27/2011	1,2-Dichloroethene, cis		2.5	ug/L
DC117	4/28/2011	1,2-Dichloroethene, cis		13	ug/L
DC118	4/28/2011	1,2-Dichloroethene, cis	<	1	ug/L
DC119	4/28/2011	1,2-Dichloroethene, cis	<	1	ug/L
MW-10	4/28/2011	1,2-Dichloroethene, cis	<	1	ug/L
MW-8	4/28/2011	1,2-Dichloroethene, cis	<	1	ug/L
MW-9	4/28/2011	1,2-Dichloroethene, cis		15	ug/L
MW-10	7/26/2011	1,2-Dichloroethene, cis	<	1	ug/L
MW-120	7/26/2011	1,2-Dichloroethene, cis	<	1	ug/L
MW-121	7/26/2011	1,2-Dichloroethene, cis	<	1	ug/L
MW-121	7/26/2011	1,2-Dichloroethene, cis	<	1	ug/L
MW-122	7/26/2011	1,2-Dichloroethene, cis	<	1	ug/L
MW-122	7/26/2011	1,2-Dichloroethene, cis	<	1	ug/L
MW-8	7/26/2011	1,2-Dichloroethene, cis	<	1	ug/L
DC117	9/26/2011	1,2-Dichloroethene, cis		19	ug/L
DC118	9/26/2011	1,2-Dichloroethene, cis	<	1	ug/L
DC119	9/26/2011	1,2-Dichloroethene, cis	<	1	ug/L
MW-10	9/26/2011	1,2-Dichloroethene, cis	<	1	ug/L
MW-8	9/26/2011	1,2-Dichloroethene, cis	<	1	ug/L
MW-9	9/26/2011	1,2-Dichloroethene, cis		15	ug/L
MW-111	9/27/2011	1,2-Dichloroethene, cis	<	1	ug/L
MW-114	9/27/2011	1,2-Dichloroethene, cis	<	1	ug/L
MW-116	9/27/2011	1,2-Dichloroethene, cis		1.6	ug/L
MW-211	9/27/2011	1,2-Dichloroethene, cis		2.8	ug/L
MW-120	11/18/2011	1,2-Dichloroethene, cis	<	1	ug/L
MW-121	11/28/2011	1,2-Dichloroethene, cis	<	1	ug/L
MW-121	11/28/2011	1,2-Dichloroethene, cis	<	1	ug/L
MW-122	11/28/2011	1,2-Dichloroethene, cis	<	1	ug/L
MW-122	11/28/2011	1,2-Dichloroethene, cis	<	1	ug/L
MW-120	4/3/2012	1,2-Dichloroethene, cis	<	1	ug/L

Attachment D
2007-2015 Water Quality Data
Louisville Landfill Capture Analysis
Merriam Junction Sands

Well ID	DateCollected	Parameter	Detect Code	Result	Unit
MW-121	4/3/2012	1,2-Dichloroethene, cis	<	1	ug/L
MW-121	4/3/2012	1,2-Dichloroethene, cis		--	ug/L
MW-122	4/3/2012	1,2-Dichloroethene, cis	<	1	ug/L
MW-122	4/3/2012	1,2-Dichloroethene, cis	<	1	ug/L
MW-10	7/26/2012	1,2-Dichloroethene, cis	<	1	ug/L
MW-120	7/26/2012	1,2-Dichloroethene, cis	<	1	ug/L
MW-121	7/26/2012	1,2-Dichloroethene, cis	<	1	ug/L
MW-121	7/26/2012	1,2-Dichloroethene, cis	<	1	ug/L
MW-122	7/26/2012	1,2-Dichloroethene, cis	<	1	ug/L
MW-122	7/26/2012	1,2-Dichloroethene, cis	<	1	ug/L
MW-8	7/26/2012	1,2-Dichloroethene, cis	<	1	ug/L
MW-120	10/31/2012	1,2-Dichloroethene, cis	<	1	ug/L
MW-121	10/31/2012	1,2-Dichloroethene, cis	<	1	ug/L
MW-121	10/31/2012	1,2-Dichloroethene, cis	<	1	ug/L
MW-122	10/31/2012	1,2-Dichloroethene, cis	<	1	ug/L
MW-122	10/31/2012	1,2-Dichloroethene, cis	<	1	ug/L
MW-120	4/30/2013	1,2-Dichloroethene, cis	<	1	ug/L
MW-121	4/30/2013	1,2-Dichloroethene, cis	<	1	ug/L
MW-121	4/30/2013	1,2-Dichloroethene, cis	<	1	ug/L
MW-122	4/30/2013	1,2-Dichloroethene, cis	<	1	ug/L
MW-122	4/30/2013	1,2-Dichloroethene, cis	<	1	ug/L
DC118	5/29/2013	1,2-Dichloroethene, cis	<	1	ug/L
DC119	5/29/2013	1,2-Dichloroethene, cis	<	1	ug/L
MW-8	5/29/2013	1,2-Dichloroethene, cis	<	1	ug/L
MW-9	5/29/2013	1,2-Dichloroethene, cis		8.1	ug/L
MW-10	5/30/2013	1,2-Dichloroethene, cis	<	1	ug/L
MW-111	5/30/2013	1,2-Dichloroethene, cis	<	1	ug/L
MW-114	5/30/2013	1,2-Dichloroethene, cis	<	1	ug/L
MW-116	5/30/2013	1,2-Dichloroethene, cis		1.9	ug/L
MW-211	5/30/2013	1,2-Dichloroethene, cis		3.2	ug/L
MW-113	7/16/2013	1,2-Dichloroethene, cis	<	1	ug/L
MW-10	7/24/2013	1,2-Dichloroethene, cis	<	1	ug/L
MW-120	7/24/2013	1,2-Dichloroethene, cis	<	1	ug/L
MW-121	7/24/2013	1,2-Dichloroethene, cis	<	1	ug/L
MW-121	7/24/2013	1,2-Dichloroethene, cis	<	1	ug/L
MW-122	7/24/2013	1,2-Dichloroethene, cis	<	1	ug/L
MW-122	7/24/2013	1,2-Dichloroethene, cis	<	1	ug/L
MW-8	7/24/2013	1,2-Dichloroethene, cis	<	1	ug/L
MW-111	9/4/2013	1,2-Dichloroethene, cis	<	1	ug/L
MW-114	9/4/2013	1,2-Dichloroethene, cis	<	1	ug/L
MW-116	9/4/2013	1,2-Dichloroethene, cis		2	ug/L
MW-211	9/4/2013	1,2-Dichloroethene, cis		3.7	ug/L
MW-8	9/4/2013	1,2-Dichloroethene, cis	<	1	ug/L
DC118	9/5/2013	1,2-Dichloroethene, cis	<	1	ug/L
DC119	9/5/2013	1,2-Dichloroethene, cis	<	1	ug/L
MW-10	9/5/2013	1,2-Dichloroethene, cis	<	1	ug/L
MW-9	9/5/2013	1,2-Dichloroethene, cis		7.4	ug/L
MW-120	11/19/2013	1,2-Dichloroethene, cis	<	1	ug/L
MW-121	11/19/2013	1,2-Dichloroethene, cis	<	1	ug/L
MW-121	11/19/2013	1,2-Dichloroethene, cis	<	1	ug/L
MW-122	11/19/2013	1,2-Dichloroethene, cis	<	1	ug/L
MW-122	11/19/2013	1,2-Dichloroethene, cis	<	1	ug/L

Attachment D
2007-2015 Water Quality Data
Louisville Landfill Capture Analysis
Merriam Junction Sands

Well ID	DateCollected	Parameter	Detect Code	Result	Unit
DC118	11/26/2013	1,2-Dichloroethene, cis	<	1	ug/L
DC119	11/26/2013	1,2-Dichloroethene, cis	<	1	ug/L
MW-10	11/26/2013	1,2-Dichloroethene, cis	<	1	ug/L
MW-111	11/26/2013	1,2-Dichloroethene, cis	<	1	ug/L
MW-114	11/26/2013	1,2-Dichloroethene, cis	<	1	ug/L
MW-116	11/26/2013	1,2-Dichloroethene, cis		1.6	ug/L
MW-211	11/26/2013	1,2-Dichloroethene, cis		4.1	ug/L
MW-8	11/26/2013	1,2-Dichloroethene, cis	<	1	ug/L
MW-9	11/26/2013	1,2-Dichloroethene, cis		6.2	ug/L
MW-120	4/24/2014	1,2-Dichloroethene, cis	<	1	ug/L
MW-121	4/24/2014	1,2-Dichloroethene, cis	<	1	ug/L
MW-122	4/24/2014	1,2-Dichloroethene, cis	<	1	ug/L
MW-122	4/24/2014	1,2-Dichloroethene, cis	<	1	ug/L
MW-10	7/11/2014	1,2-Dichloroethene, cis	<	1	ug/L
MW-120	7/11/2014	1,2-Dichloroethene, cis	<	1	ug/L
MW-121	7/11/2014	1,2-Dichloroethene, cis	<	1	ug/L
MW-122	7/11/2014	1,2-Dichloroethene, cis	<	1	ug/L
MW-8	7/11/2014	1,2-Dichloroethene, cis	<	1	ug/L
DC118	9/24/2014	1,2-Dichloroethene, cis	<	1	ug/L
DC119	9/24/2014	1,2-Dichloroethene, cis	<	1	ug/L
MW-10	9/24/2014	1,2-Dichloroethene, cis	<	1	ug/L
MW-114	9/24/2014	1,2-Dichloroethene, cis	<	1	ug/L
MW-116	9/24/2014	1,2-Dichloroethene, cis	<	1	ug/L
MW-9	9/24/2014	1,2-Dichloroethene, cis		9.1	ug/L
MW-111	9/25/2014	1,2-Dichloroethene, cis	<	1	ug/L
MW-211	9/25/2014	1,2-Dichloroethene, cis		3.2	ug/L
MW-8	9/25/2014	1,2-Dichloroethene, cis	<	1	ug/L
MW-120	11/17/2014	1,2-Dichloroethene, cis	<	1	ug/L
MW-121	11/17/2014	1,2-Dichloroethene, cis	<	1	ug/L
MW-122	11/17/2014	1,2-Dichloroethene, cis	<	1	ug/L
MW-120	5/8/2015	1,2-Dichloroethene, cis	<	1	ug/L
MW-121	5/8/2015	1,2-Dichloroethene, cis	<	1	ug/L
MW-122	5/8/2015	1,2-Dichloroethene, cis	<	1	ug/L
DC118	6/17/2015	1,2-Dichloroethene, cis	<	0.5	ug/L
DC119	6/17/2015	1,2-Dichloroethene, cis	<	0.5	ug/L
MW-111	6/17/2015	1,2-Dichloroethene, cis	<	0.5	ug/L
MW-114	6/17/2015	1,2-Dichloroethene, cis	<	0.5	ug/L
MW-116	6/17/2015	1,2-Dichloroethene, cis		0.34	ug/L
MW-211	6/17/2015	1,2-Dichloroethene, cis		2.4	ug/L
MW-9	6/17/2015	1,2-Dichloroethene, cis		10	ug/L
MW-10	6/18/2015	1,2-Dichloroethene, cis	<	0.5	ug/L
MW-113	6/18/2015	1,2-Dichloroethene, cis		0.76	ug/L
MW-213	6/18/2015	1,2-Dichloroethene, cis	<	0.5	ug/L
MW-8	6/18/2015	1,2-Dichloroethene, cis	<	0.5	ug/L
MW-10	7/30/2015	1,2-Dichloroethene, cis	<	1	ug/L
MW-120	7/30/2015	1,2-Dichloroethene, cis	<	1	ug/L
MW-121	7/30/2015	1,2-Dichloroethene, cis	<	1	ug/L
MW-122	7/30/2015	1,2-Dichloroethene, cis	<	1	ug/L
MW-8	7/30/2015	1,2-Dichloroethene, cis	<	1	ug/L
DC117	11/16/2015	1,2-Dichloroethene, cis		3.3	ug/L
MW-121	11/16/2015	1,2-Dichloroethene, cis	<	1	ug/L
MW-122	11/16/2015	1,2-Dichloroethene, cis	<	1	ug/L

Attachment D
2007-2015 Water Quality Data
Louisville Landfill Capture Analysis
Merriam Junction Sands

Well ID	DateCollected	Parameter	Detect Code	Result	Unit
MW-10	3/27/2007	1,2-Dichloroethene, trans	<	1	ug/L
MW-111	3/27/2007	1,2-Dichloroethene, trans	<	1	ug/L
MW-114	3/27/2007	1,2-Dichloroethene, trans	<	1	ug/L
MW-115	3/27/2007	1,2-Dichloroethene, trans	<	1	ug/L
MW-116	3/27/2007	1,2-Dichloroethene, trans	<	1	ug/L
MW-211	3/27/2007	1,2-Dichloroethene, trans	<	1	ug/L
MW-8	3/27/2007	1,2-Dichloroethene, trans	<	1	ug/L
DC117	3/28/2007	1,2-Dichloroethene, trans		2	ug/L
DC118	3/28/2007	1,2-Dichloroethene, trans	<	1	ug/L
DC119	3/28/2007	1,2-Dichloroethene, trans	<	1	ug/L
MW-9	3/28/2007	1,2-Dichloroethene, trans		5.7	ug/L
DC117	9/17/2007	1,2-Dichloroethene, trans		1.4	ug/L
DC118	9/17/2007	1,2-Dichloroethene, trans	<	1	ug/L
DC119	9/17/2007	1,2-Dichloroethene, trans	<	1	ug/L
MW-111	9/17/2007	1,2-Dichloroethene, trans	<	1	ug/L
MW-114	9/17/2007	1,2-Dichloroethene, trans	<	1	ug/L
MW-116	9/17/2007	1,2-Dichloroethene, trans	<	1	ug/L
MW-211	9/17/2007	1,2-Dichloroethene, trans	<	1	ug/L
MW-9	9/17/2007	1,2-Dichloroethene, trans		6	ug/L
MW-10	9/18/2007	1,2-Dichloroethene, trans	<	1	ug/L
MW-8	9/18/2007	1,2-Dichloroethene, trans	<	1	ug/L
DC117	12/11/2007	1,2-Dichloroethene, trans		1.3	ug/L
DC118	12/11/2007	1,2-Dichloroethene, trans	<	1	ug/L
DC119	12/11/2007	1,2-Dichloroethene, trans	<	1	ug/L
MW-10	12/11/2007	1,2-Dichloroethene, trans	<	1	ug/L
MW-111	12/11/2007	1,2-Dichloroethene, trans	<	1	ug/L
MW-114	12/11/2007	1,2-Dichloroethene, trans	<	1	ug/L
MW-116	12/11/2007	1,2-Dichloroethene, trans	<	1	ug/L
MW-120	12/11/2007	1,2-Dichloroethene, trans	<	0.5	ug/L
MW-121	12/11/2007	1,2-Dichloroethene, trans	<	0.5	ug/L
MW-122	12/11/2007	1,2-Dichloroethene, trans	<	0.5	ug/L
MW-211	12/11/2007	1,2-Dichloroethene, trans	<	1	ug/L
MW-8	12/11/2007	1,2-Dichloroethene, trans	<	1	ug/L
MW-9	12/11/2007	1,2-Dichloroethene, trans		5.9	ug/L
DC117	4/30/2008	1,2-Dichloroethene, trans		1	ug/L
DC119	4/30/2008	1,2-Dichloroethene, trans	<	1	ug/L
MW-111	4/30/2008	1,2-Dichloroethene, trans	<	1	ug/L
MW-114	4/30/2008	1,2-Dichloroethene, trans	<	1	ug/L
MW-116	4/30/2008	1,2-Dichloroethene, trans	<	1	ug/L
MW-211	4/30/2008	1,2-Dichloroethene, trans	<	1	ug/L
MW-9	4/30/2008	1,2-Dichloroethene, trans		3.8	ug/L
MW-10	5/1/2008	1,2-Dichloroethene, trans	<	1	ug/L
MW-120	5/1/2008	1,2-Dichloroethene, trans	<	0.5	ug/L
MW-121	5/1/2008	1,2-Dichloroethene, trans	<	0.5	ug/L
MW-122	5/1/2008	1,2-Dichloroethene, trans	<	0.5	ug/L
MW-8	5/1/2008	1,2-Dichloroethene, trans	<	1	ug/L
DC117	9/10/2008	1,2-Dichloroethene, trans	<	1	ug/L
DC118	9/10/2008	1,2-Dichloroethene, trans	<	1	ug/L
DC119	9/10/2008	1,2-Dichloroethene, trans		0.99	ug/L
MW-116	9/10/2008	1,2-Dichloroethene, trans	<	1	ug/L
MW-9	9/10/2008	1,2-Dichloroethene, trans		3.6	ug/L
MW-111	9/11/2008	1,2-Dichloroethene, trans	<	1	ug/L

Attachment D
2007-2015 Water Quality Data
Louisville Landfill Capture Analysis
Merriam Junction Sands

Well ID	DateCollected	Parameter	Detect Code	Result	Unit
MW-114	9/11/2008	1,2-Dichloroethene, trans	<	1	ug/L
MW-211	9/11/2008	1,2-Dichloroethene, trans	<	1	ug/L
DC117	12/16/2008	1,2-Dichloroethene, trans	<	1	ug/L
DC118	12/16/2008	1,2-Dichloroethene, trans	<	1	ug/L
DC119	12/16/2008	1,2-Dichloroethene, trans		1.1	ug/L
MW-10	12/16/2008	1,2-Dichloroethene, trans	<	1	ug/L
MW-111	12/16/2008	1,2-Dichloroethene, trans	<	1	ug/L
MW-114	12/16/2008	1,2-Dichloroethene, trans	<	1	ug/L
MW-116	12/16/2008	1,2-Dichloroethene, trans	<	1	ug/L
MW-211	12/16/2008	1,2-Dichloroethene, trans	<	1	ug/L
MW-8	12/16/2008	1,2-Dichloroethene, trans	<	1	ug/L
MW-9	12/16/2008	1,2-Dichloroethene, trans		2.9	ug/L
DC117	4/27/2009	1,2-Dichloroethene, trans		1.4	ug/L
DC118	4/27/2009	1,2-Dichloroethene, trans	<	1	ug/L
DC119	4/27/2009	1,2-Dichloroethene, trans	<	1	ug/L
MW-10	4/27/2009	1,2-Dichloroethene, trans	<	1	ug/L
MW-111	4/27/2009	1,2-Dichloroethene, trans	<	1	ug/L
MW-114	4/27/2009	1,2-Dichloroethene, trans	<	1	ug/L
MW-116	4/27/2009	1,2-Dichloroethene, trans	<	1	ug/L
MW-211	4/27/2009	1,2-Dichloroethene, trans	<	1	ug/L
MW-8	4/27/2009	1,2-Dichloroethene, trans	<	1	ug/L
MW-9	4/27/2009	1,2-Dichloroethene, trans		3.2	ug/L
MW-120	4/28/2009	1,2-Dichloroethene, trans	<	0.5	ug/L
MW-121	4/28/2009	1,2-Dichloroethene, trans	<	0.5	ug/L
MW-122	4/28/2009	1,2-Dichloroethene, trans	<	0.5	ug/L
MW-10	9/2/2009	1,2-Dichloroethene, trans	<	0.5	ug/L
MW-120	9/2/2009	1,2-Dichloroethene, trans	<	0.5	ug/L
MW-121	9/2/2009	1,2-Dichloroethene, trans	<	0.5	ug/L
MW-122	9/2/2009	1,2-Dichloroethene, trans	<	0.5	ug/L
MW-8	9/2/2009	1,2-Dichloroethene, trans	<	0.5	ug/L
DC117	12/14/2009	1,2-Dichloroethene, trans		1.1	ug/L
DC118	12/14/2009	1,2-Dichloroethene, trans	<	1	ug/L
DC119	12/14/2009	1,2-Dichloroethene, trans	<	1	ug/L
MW-10	12/14/2009	1,2-Dichloroethene, trans	<	1	ug/L
MW-111	12/14/2009	1,2-Dichloroethene, trans	<	1	ug/L
MW-114	12/14/2009	1,2-Dichloroethene, trans	<	1	ug/L
MW-116	12/14/2009	1,2-Dichloroethene, trans	<	1	ug/L
MW-211	12/14/2009	1,2-Dichloroethene, trans	<	1	ug/L
MW-9	12/14/2009	1,2-Dichloroethene, trans		2	ug/L
MW-120	12/15/2009	1,2-Dichloroethene, trans	<	0.5	ug/L
MW-121	12/15/2009	1,2-Dichloroethene, trans	<	0.5	ug/L
MW-122	12/15/2009	1,2-Dichloroethene, trans	<	0.5	ug/L
DC117	5/10/2010	1,2-Dichloroethene, trans		1	ug/L
DC118	5/10/2010	1,2-Dichloroethene, trans	<	1	ug/L
DC119	5/10/2010	1,2-Dichloroethene, trans	<	1	ug/L
MW-10	5/10/2010	1,2-Dichloroethene, trans	<	1	ug/L
MW-111	5/10/2010	1,2-Dichloroethene, trans	<	1	ug/L
MW-111	5/10/2010	1,2-Dichloroethene, trans	<	1	ug/L
MW-114	5/10/2010	1,2-Dichloroethene, trans	<	1	ug/L
MW-116	5/10/2010	1,2-Dichloroethene, trans	<	1	ug/L
MW-116	5/10/2010	1,2-Dichloroethene, trans	<	1	ug/L
MW-211	5/10/2010	1,2-Dichloroethene, trans	<	1	ug/L

Attachment D
2007-2015 Water Quality Data
Louisville Landfill Capture Analysis
Merriam Junction Sands

Well ID	DateCollected	Parameter	Detect Code	Result	Unit
MW-9	5/10/2010	1,2-Dichloroethene, trans		1.7	ug/L
MW-120	5/12/2010	1,2-Dichloroethene, trans	<	0.5	ug/L
MW-121	5/12/2010	1,2-Dichloroethene, trans	<	0.5	ug/L
MW-122	5/12/2010	1,2-Dichloroethene, trans	<	0.5	ug/L
DC118	11/17/2010	1,2-Dichloroethene, trans	<	1	ug/L
DC119	11/17/2010	1,2-Dichloroethene, trans	<	1	ug/L
MW-111	11/17/2010	1,2-Dichloroethene, trans	<	1	ug/L
MW-114	11/17/2010	1,2-Dichloroethene, trans	<	1	ug/L
MW-116	11/17/2010	1,2-Dichloroethene, trans	<	1	ug/L
MW-211	11/17/2010	1,2-Dichloroethene, trans	<	1	ug/L
MW-9	11/17/2010	1,2-Dichloroethene, trans		1.3	ug/L
MW-10	11/18/2010	1,2-Dichloroethene, trans	<	1	ug/L
MW-120	11/18/2010	1,2-Dichloroethene, trans	<	0.5	ug/L
MW-121	11/18/2010	1,2-Dichloroethene, trans	<	0.5	ug/L
MW-122	11/18/2010	1,2-Dichloroethene, trans	<	0.5	ug/L
MW-8	11/18/2010	1,2-Dichloroethene, trans	<	1	ug/L
MW-120	4/21/2011	1,2-Dichloroethene, trans	<	1	ug/L
MW-121	4/21/2011	1,2-Dichloroethene, trans	<	1	ug/L
MW-122	4/21/2011	1,2-Dichloroethene, trans	<	1	ug/L
MW-111	4/27/2011	1,2-Dichloroethene, trans	<	1	ug/L
MW-114	4/27/2011	1,2-Dichloroethene, trans	<	1	ug/L
MW-116	4/27/2011	1,2-Dichloroethene, trans	<	1	ug/L
MW-211	4/27/2011	1,2-Dichloroethene, trans	<	1	ug/L
DC117	4/28/2011	1,2-Dichloroethene, trans		0.89	ug/L
DC118	4/28/2011	1,2-Dichloroethene, trans	<	1	ug/L
DC119	4/28/2011	1,2-Dichloroethene, trans	<	1	ug/L
MW-10	4/28/2011	1,2-Dichloroethene, trans	<	1	ug/L
MW-8	4/28/2011	1,2-Dichloroethene, trans	<	1	ug/L
MW-9	4/28/2011	1,2-Dichloroethene, trans		1.1	ug/L
MW-10	7/26/2011	1,2-Dichloroethene, trans	<	1	ug/L
MW-120	7/26/2011	1,2-Dichloroethene, trans	<	1	ug/L
MW-121	7/26/2011	1,2-Dichloroethene, trans	<	1	ug/L
MW-121	7/26/2011	1,2-Dichloroethene, trans	<	1	ug/L
MW-122	7/26/2011	1,2-Dichloroethene, trans	<	1	ug/L
MW-122	7/26/2011	1,2-Dichloroethene, trans	<	1	ug/L
MW-8	7/26/2011	1,2-Dichloroethene, trans	<	1	ug/L
DC117	9/26/2011	1,2-Dichloroethene, trans	<	0.95	ug/L
DC118	9/26/2011	1,2-Dichloroethene, trans	<	1	ug/L
DC119	9/26/2011	1,2-Dichloroethene, trans	<	1	ug/L
MW-10	9/26/2011	1,2-Dichloroethene, trans	<	1	ug/L
MW-8	9/26/2011	1,2-Dichloroethene, trans	<	1	ug/L
MW-9	9/26/2011	1,2-Dichloroethene, trans	<	0.93	ug/L
MW-111	9/27/2011	1,2-Dichloroethene, trans	<	1	ug/L
MW-114	9/27/2011	1,2-Dichloroethene, trans	<	1	ug/L
MW-116	9/27/2011	1,2-Dichloroethene, trans	<	1	ug/L
MW-211	9/27/2011	1,2-Dichloroethene, trans	<	1	ug/L
MW-120	11/18/2011	1,2-Dichloroethene, trans	<	1	ug/L
MW-121	11/28/2011	1,2-Dichloroethene, trans	<	1	ug/L
MW-121	11/28/2011	1,2-Dichloroethene, trans	<	1	ug/L
MW-122	11/28/2011	1,2-Dichloroethene, trans	<	1	ug/L
MW-122	11/28/2011	1,2-Dichloroethene, trans	<	1	ug/L
MW-120	4/3/2012	1,2-Dichloroethene, trans	<	1	ug/L

Attachment D
2007-2015 Water Quality Data
Louisville Landfill Capture Analysis
Merriam Junction Sands

Well ID	DateCollected	Parameter	Detect Code	Result	Unit
MW-121	4/3/2012	1,2-Dichloroethene, trans	<	1	ug/L
MW-121	4/3/2012	1,2-Dichloroethene, trans	<	1	ug/L
MW-122	4/3/2012	1,2-Dichloroethene, trans	<	1	ug/L
MW-122	4/3/2012	1,2-Dichloroethene, trans	<	1	ug/L
MW-10	7/26/2012	1,2-Dichloroethene, trans	<	1	ug/L
MW-120	7/26/2012	1,2-Dichloroethene, trans	<	1	ug/L
MW-121	7/26/2012	1,2-Dichloroethene, trans	<	1	ug/L
MW-121	7/26/2012	1,2-Dichloroethene, trans	<	1	ug/L
MW-122	7/26/2012	1,2-Dichloroethene, trans	<	1	ug/L
MW-122	7/26/2012	1,2-Dichloroethene, trans	<	1	ug/L
MW-8	7/26/2012	1,2-Dichloroethene, trans	<	1	ug/L
MW-120	10/31/2012	1,2-Dichloroethene, trans	<	1	ug/L
MW-121	10/31/2012	1,2-Dichloroethene, trans	<	1	ug/L
MW-121	10/31/2012	1,2-Dichloroethene, trans	<	1	ug/L
MW-122	10/31/2012	1,2-Dichloroethene, trans	<	1	ug/L
MW-122	10/31/2012	1,2-Dichloroethene, trans	<	1	ug/L
MW-120	4/30/2013	1,2-Dichloroethene, trans	<	1	ug/L
MW-121	4/30/2013	1,2-Dichloroethene, trans	<	1	ug/L
MW-121	4/30/2013	1,2-Dichloroethene, trans	<	1	ug/L
MW-122	4/30/2013	1,2-Dichloroethene, trans	<	1	ug/L
MW-122	4/30/2013	1,2-Dichloroethene, trans	<	1	ug/L
DC118	5/29/2013	1,2-Dichloroethene, trans	<	1	ug/L
DC119	5/29/2013	1,2-Dichloroethene, trans	<	1	ug/L
MW-8	5/29/2013	1,2-Dichloroethene, trans	<	1	ug/L
MW-9	5/29/2013	1,2-Dichloroethene, trans	<	1	ug/L
MW-10	5/30/2013	1,2-Dichloroethene, trans	<	1	ug/L
MW-111	5/30/2013	1,2-Dichloroethene, trans	<	1	ug/L
MW-114	5/30/2013	1,2-Dichloroethene, trans	<	1	ug/L
MW-116	5/30/2013	1,2-Dichloroethene, trans	<	1	ug/L
MW-211	5/30/2013	1,2-Dichloroethene, trans	<	1	ug/L
MW-113	7/16/2013	1,2-Dichloroethene, trans	<	1	ug/L
MW-10	7/24/2013	1,2-Dichloroethene, trans	<	1	ug/L
MW-120	7/24/2013	1,2-Dichloroethene, trans	<	1	ug/L
MW-121	7/24/2013	1,2-Dichloroethene, trans	<	1	ug/L
MW-121	7/24/2013	1,2-Dichloroethene, trans	<	1	ug/L
MW-122	7/24/2013	1,2-Dichloroethene, trans	<	1	ug/L
MW-122	7/24/2013	1,2-Dichloroethene, trans	<	1	ug/L
MW-8	7/24/2013	1,2-Dichloroethene, trans	<	1	ug/L
MW-111	9/4/2013	1,2-Dichloroethene, trans	<	1	ug/L
MW-114	9/4/2013	1,2-Dichloroethene, trans	<	1	ug/L
MW-116	9/4/2013	1,2-Dichloroethene, trans	<	1	ug/L
MW-211	9/4/2013	1,2-Dichloroethene, trans	<	1	ug/L
MW-8	9/4/2013	1,2-Dichloroethene, trans	<	1	ug/L
DC118	9/5/2013	1,2-Dichloroethene, trans	<	1	ug/L
DC119	9/5/2013	1,2-Dichloroethene, trans	<	1	ug/L
MW-10	9/5/2013	1,2-Dichloroethene, trans	<	1	ug/L
MW-9	9/5/2013	1,2-Dichloroethene, trans	<	1	ug/L
MW-120	11/19/2013	1,2-Dichloroethene, trans	<	1	ug/L
MW-121	11/19/2013	1,2-Dichloroethene, trans	<	1	ug/L
MW-121	11/19/2013	1,2-Dichloroethene, trans	<	1	ug/L
MW-122	11/19/2013	1,2-Dichloroethene, trans	<	1	ug/L
MW-122	11/19/2013	1,2-Dichloroethene, trans	<	1	ug/L

Attachment D
2007-2015 Water Quality Data
Louisville Landfill Capture Analysis
Merriam Junction Sands

Well ID	DateCollected	Parameter	Detect Code	Result	Unit
DC118	11/26/2013	1,2-Dichloroethene, trans	<	1	ug/L
DC119	11/26/2013	1,2-Dichloroethene, trans	<	1	ug/L
MW-10	11/26/2013	1,2-Dichloroethene, trans	<	1	ug/L
MW-111	11/26/2013	1,2-Dichloroethene, trans	<	1	ug/L
MW-114	11/26/2013	1,2-Dichloroethene, trans	<	1	ug/L
MW-116	11/26/2013	1,2-Dichloroethene, trans	<	1	ug/L
MW-211	11/26/2013	1,2-Dichloroethene, trans	<	1	ug/L
MW-8	11/26/2013	1,2-Dichloroethene, trans	<	1	ug/L
MW-9	11/26/2013	1,2-Dichloroethene, trans	<	1	ug/L
MW-120	4/24/2014	1,2-Dichloroethene, trans	<	1	ug/L
MW-121	4/24/2014	1,2-Dichloroethene, trans	<	1	ug/L
MW-122	4/24/2014	1,2-Dichloroethene, trans	<	1	ug/L
MW-122	4/24/2014	1,2-Dichloroethene, trans	<	1	ug/L
MW-10	7/11/2014	1,2-Dichloroethene, trans	<	1	ug/L
MW-120	7/11/2014	1,2-Dichloroethene, trans	<	1	ug/L
MW-121	7/11/2014	1,2-Dichloroethene, trans	<	1	ug/L
MW-122	7/11/2014	1,2-Dichloroethene, trans	<	1	ug/L
MW-8	7/11/2014	1,2-Dichloroethene, trans	<	1	ug/L
DC118	9/24/2014	1,2-Dichloroethene, trans	<	1	ug/L
DC119	9/24/2014	1,2-Dichloroethene, trans	<	1	ug/L
MW-10	9/24/2014	1,2-Dichloroethene, trans	<	1	ug/L
MW-114	9/24/2014	1,2-Dichloroethene, trans	<	1	ug/L
MW-116	9/24/2014	1,2-Dichloroethene, trans	<	1	ug/L
MW-9	9/24/2014	1,2-Dichloroethene, trans	<	1	ug/L
MW-111	9/25/2014	1,2-Dichloroethene, trans	<	1	ug/L
MW-211	9/25/2014	1,2-Dichloroethene, trans	<	1	ug/L
MW-8	9/25/2014	1,2-Dichloroethene, trans	<	1	ug/L
MW-120	11/17/2014	1,2-Dichloroethene, trans	<	1	ug/L
MW-121	11/17/2014	1,2-Dichloroethene, trans	<	1	ug/L
MW-122	11/17/2014	1,2-Dichloroethene, trans	<	1	ug/L
MW-120	5/8/2015	1,2-Dichloroethene, trans	<	1	ug/L
MW-121	5/8/2015	1,2-Dichloroethene, trans	<	1	ug/L
MW-122	5/8/2015	1,2-Dichloroethene, trans	<	1	ug/L
DC118	6/17/2015	1,2-Dichloroethene, trans	<	0.5	ug/L
DC119	6/17/2015	1,2-Dichloroethene, trans	<	0.5	ug/L
MW-111	6/17/2015	1,2-Dichloroethene, trans	<	0.5	ug/L
MW-114	6/17/2015	1,2-Dichloroethene, trans		1.6	ug/L
MW-116	6/17/2015	1,2-Dichloroethene, trans	<	0.5	ug/L
MW-211	6/17/2015	1,2-Dichloroethene, trans	<	0.5	ug/L
MW-9	6/17/2015	1,2-Dichloroethene, trans		0.56	ug/L
MW-10	6/18/2015	1,2-Dichloroethene, trans	<	0.5	ug/L
MW-113	6/18/2015	1,2-Dichloroethene, trans	<	0.5	ug/L
MW-213	6/18/2015	1,2-Dichloroethene, trans	<	0.5	ug/L
MW-8	6/18/2015	1,2-Dichloroethene, trans	<	0.5	ug/L
MW-10	7/30/2015	1,2-Dichloroethene, trans	<	1	ug/L
MW-120	7/30/2015	1,2-Dichloroethene, trans	<	1	ug/L
MW-121	7/30/2015	1,2-Dichloroethene, trans	<	1	ug/L
MW-122	7/30/2015	1,2-Dichloroethene, trans	<	1	ug/L
MW-8	7/30/2015	1,2-Dichloroethene, trans	<	1	ug/L
MW-121	11/16/2015	1,2-Dichloroethene, trans	<	1	ug/L
MW-122	11/16/2015	1,2-Dichloroethene, trans	<	1	ug/L
MW-10	3/27/2007	1,2-Dichloropropane	<	1	ug/L

Attachment D
2007-2015 Water Quality Data
Louisville Landfill Capture Analysis
Merriam Junction Sands

Well ID	DateCollected	Parameter	Detect Code	Result	Unit
MW-111	3/27/2007	1,2-Dichloropropane	<	1	ug/L
MW-114	3/27/2007	1,2-Dichloropropane	<	1	ug/L
MW-115	3/27/2007	1,2-Dichloropropane	<	1	ug/L
MW-116	3/27/2007	1,2-Dichloropropane	<	1	ug/L
MW-211	3/27/2007	1,2-Dichloropropane	<	1	ug/L
MW-8	3/27/2007	1,2-Dichloropropane	<	1	ug/L
DC117	3/28/2007	1,2-Dichloropropane		1.2	ug/L
DC118	3/28/2007	1,2-Dichloropropane	<	1	ug/L
DC119	3/28/2007	1,2-Dichloropropane	<	1	ug/L
MW-9	3/28/2007	1,2-Dichloropropane		2.2	ug/L
DC117	9/17/2007	1,2-Dichloropropane		0.94	ug/L
DC118	9/17/2007	1,2-Dichloropropane	<	1	ug/L
DC119	9/17/2007	1,2-Dichloropropane	<	1	ug/L
MW-111	9/17/2007	1,2-Dichloropropane	<	1	ug/L
MW-114	9/17/2007	1,2-Dichloropropane	<	1	ug/L
MW-116	9/17/2007	1,2-Dichloropropane	<	1	ug/L
MW-211	9/17/2007	1,2-Dichloropropane		0.6	ug/L
MW-9	9/17/2007	1,2-Dichloropropane		2.6	ug/L
MW-10	9/18/2007	1,2-Dichloropropane	<	1	ug/L
MW-8	9/18/2007	1,2-Dichloropropane	<	1	ug/L
DC117	12/11/2007	1,2-Dichloropropane		0.76	ug/L
DC118	12/11/2007	1,2-Dichloropropane	<	1	ug/L
DC119	12/11/2007	1,2-Dichloropropane	<	1	ug/L
MW-10	12/11/2007	1,2-Dichloropropane	<	1	ug/L
MW-111	12/11/2007	1,2-Dichloropropane	<	1	ug/L
MW-114	12/11/2007	1,2-Dichloropropane	<	1	ug/L
MW-116	12/11/2007	1,2-Dichloropropane	<	1	ug/L
MW-120	12/11/2007	1,2-Dichloropropane	<	0.5	ug/L
MW-121	12/11/2007	1,2-Dichloropropane	<	0.5	ug/L
MW-122	12/11/2007	1,2-Dichloropropane	<	0.5	ug/L
MW-211	12/11/2007	1,2-Dichloropropane		0.51	ug/L
MW-8	12/11/2007	1,2-Dichloropropane	<	1	ug/L
MW-9	12/11/2007	1,2-Dichloropropane		2.5	ug/L
DC117	4/30/2008	1,2-Dichloropropane	<	1	ug/L
DC119	4/30/2008	1,2-Dichloropropane	<	1	ug/L
MW-111	4/30/2008	1,2-Dichloropropane	<	1	ug/L
MW-114	4/30/2008	1,2-Dichloropropane	<	1	ug/L
MW-116	4/30/2008	1,2-Dichloropropane	<	1	ug/L
MW-211	4/30/2008	1,2-Dichloropropane	<	1	ug/L
MW-9	4/30/2008	1,2-Dichloropropane		1.7	ug/L
MW-10	5/1/2008	1,2-Dichloropropane	<	1	ug/L
MW-120	5/1/2008	1,2-Dichloropropane	<	0.5	ug/L
MW-121	5/1/2008	1,2-Dichloropropane	<	0.5	ug/L
MW-122	5/1/2008	1,2-Dichloropropane	<	0.5	ug/L
MW-8	5/1/2008	1,2-Dichloropropane	<	1	ug/L
DC117	9/10/2008	1,2-Dichloropropane	<	1	ug/L
DC118	9/10/2008	1,2-Dichloropropane	<	1	ug/L
DC119	9/10/2008	1,2-Dichloropropane	<	1	ug/L
MW-116	9/10/2008	1,2-Dichloropropane	<	1	ug/L
MW-9	9/10/2008	1,2-Dichloropropane		1.7	ug/L
MW-111	9/11/2008	1,2-Dichloropropane	<	1	ug/L
MW-114	9/11/2008	1,2-Dichloropropane	<	1	ug/L

Attachment D
2007-2015 Water Quality Data
Louisville Landfill Capture Analysis
Merriam Junction Sands

Well ID	DateCollected	Parameter	Detect Code	Result	Unit
MW-211	9/11/2008	1,2-Dichloropropane	<	1	ug/L
DC117	12/16/2008	1,2-Dichloropropane	<	1	ug/L
DC118	12/16/2008	1,2-Dichloropropane	<	1	ug/L
DC119	12/16/2008	1,2-Dichloropropane	<	1	ug/L
MW-10	12/16/2008	1,2-Dichloropropane	<	1	ug/L
MW-111	12/16/2008	1,2-Dichloropropane	<	1	ug/L
MW-114	12/16/2008	1,2-Dichloropropane	<	1	ug/L
MW-116	12/16/2008	1,2-Dichloropropane	<	1	ug/L
MW-211	12/16/2008	1,2-Dichloropropane	<	1	ug/L
MW-8	12/16/2008	1,2-Dichloropropane	<	1	ug/L
MW-9	12/16/2008	1,2-Dichloropropane		1.3	ug/L
DC117	4/27/2009	1,2-Dichloropropane		0.84	ug/L
DC118	4/27/2009	1,2-Dichloropropane	<	1	ug/L
DC119	4/27/2009	1,2-Dichloropropane	<	1	ug/L
MW-10	4/27/2009	1,2-Dichloropropane	<	1	ug/L
MW-111	4/27/2009	1,2-Dichloropropane	<	1	ug/L
MW-114	4/27/2009	1,2-Dichloropropane	<	1	ug/L
MW-116	4/27/2009	1,2-Dichloropropane	<	1	ug/L
MW-211	4/27/2009	1,2-Dichloropropane	<	1	ug/L
MW-8	4/27/2009	1,2-Dichloropropane	<	1	ug/L
MW-9	4/27/2009	1,2-Dichloropropane		1.2	ug/L
MW-120	4/28/2009	1,2-Dichloropropane	<	0.5	ug/L
MW-121	4/28/2009	1,2-Dichloropropane	<	0.5	ug/L
MW-122	4/28/2009	1,2-Dichloropropane	<	0.5	ug/L
MW-10	9/2/2009	1,2-Dichloropropane	<	0.5	ug/L
MW-120	9/2/2009	1,2-Dichloropropane	<	0.5	ug/L
MW-121	9/2/2009	1,2-Dichloropropane	<	0.5	ug/L
MW-122	9/2/2009	1,2-Dichloropropane	<	0.5	ug/L
MW-8	9/2/2009	1,2-Dichloropropane	<	0.5	ug/L
DC117	12/14/2009	1,2-Dichloropropane		0.79	ug/L
DC118	12/14/2009	1,2-Dichloropropane	<	1	ug/L
DC119	12/14/2009	1,2-Dichloropropane	<	1	ug/L
MW-10	12/14/2009	1,2-Dichloropropane	<	1	ug/L
MW-111	12/14/2009	1,2-Dichloropropane	<	1	ug/L
MW-114	12/14/2009	1,2-Dichloropropane	<	1	ug/L
MW-116	12/14/2009	1,2-Dichloropropane	<	1	ug/L
MW-211	12/14/2009	1,2-Dichloropropane	<	1	ug/L
MW-9	12/14/2009	1,2-Dichloropropane		0.96	ug/L
MW-120	12/15/2009	1,2-Dichloropropane	<	0.5	ug/L
MW-121	12/15/2009	1,2-Dichloropropane	<	0.5	ug/L
MW-122	12/15/2009	1,2-Dichloropropane	<	0.5	ug/L
DC117	5/10/2010	1,2-Dichloropropane		0.75	ug/L
DC118	5/10/2010	1,2-Dichloropropane	<	1	ug/L
DC119	5/10/2010	1,2-Dichloropropane	<	1	ug/L
MW-10	5/10/2010	1,2-Dichloropropane	<	1	ug/L
MW-111	5/10/2010	1,2-Dichloropropane	<	1	ug/L
MW-111	5/10/2010	1,2-Dichloropropane	<	1	ug/L
MW-114	5/10/2010	1,2-Dichloropropane	<	1	ug/L
MW-116	5/10/2010	1,2-Dichloropropane	<	1	ug/L
MW-116	5/10/2010	1,2-Dichloropropane	<	1	ug/L
MW-211	5/10/2010	1,2-Dichloropropane		0.97	ug/L
MW-9	5/10/2010	1,2-Dichloropropane		0.99	ug/L

Attachment D
2007-2015 Water Quality Data
Louisville Landfill Capture Analysis
Merriam Junction Sands

Well ID	DateCollected	Parameter	Detect Code	Result	Unit
MW-120	5/12/2010	1,2-Dichloropropane	<	0.5	ug/L
MW-121	5/12/2010	1,2-Dichloropropane	<	0.5	ug/L
MW-122	5/12/2010	1,2-Dichloropropane	<	0.5	ug/L
DC117	11/17/2010	1,2-Dichloropropane	<	1	ug/L
DC118	11/17/2010	1,2-Dichloropropane	<	1	ug/L
DC119	11/17/2010	1,2-Dichloropropane	<	1	ug/L
MW-111	11/17/2010	1,2-Dichloropropane	<	1	ug/L
MW-114	11/17/2010	1,2-Dichloropropane	<	1	ug/L
MW-116	11/17/2010	1,2-Dichloropropane	<	1	ug/L
MW-211	11/17/2010	1,2-Dichloropropane	<	1	ug/L
MW-10	11/18/2010	1,2-Dichloropropane	<	1	ug/L
MW-120	11/18/2010	1,2-Dichloropropane	<	0.5	ug/L
MW-121	11/18/2010	1,2-Dichloropropane	<	0.5	ug/L
MW-122	11/18/2010	1,2-Dichloropropane	<	0.5	ug/L
MW-8	11/18/2010	1,2-Dichloropropane	<	1	ug/L
MW-120	4/21/2011	1,2-Dichloropropane	<	1	ug/L
MW-121	4/21/2011	1,2-Dichloropropane	<	1	ug/L
MW-122	4/21/2011	1,2-Dichloropropane	<	1	ug/L
MW-111	4/27/2011	1,2-Dichloropropane	<	1	ug/L
MW-114	4/27/2011	1,2-Dichloropropane	<	1	ug/L
MW-116	4/27/2011	1,2-Dichloropropane	<	1	ug/L
MW-211	4/27/2011	1,2-Dichloropropane	<	1	ug/L
DC117	4/28/2011	1,2-Dichloropropane		0.75	ug/L
DC118	4/28/2011	1,2-Dichloropropane	<	1	ug/L
DC119	4/28/2011	1,2-Dichloropropane	<	1	ug/L
MW-10	4/28/2011	1,2-Dichloropropane	<	1	ug/L
MW-8	4/28/2011	1,2-Dichloropropane	<	1	ug/L
MW-9	4/28/2011	1,2-Dichloropropane		0.74	ug/L
MW-10	7/26/2011	1,2-Dichloropropane	<	1	ug/L
MW-120	7/26/2011	1,2-Dichloropropane	<	1	ug/L
MW-121	7/26/2011	1,2-Dichloropropane	<	1	ug/L
MW-121	7/26/2011	1,2-Dichloropropane	<	1	ug/L
MW-122	7/26/2011	1,2-Dichloropropane	<	1	ug/L
MW-122	7/26/2011	1,2-Dichloropropane	<	1	ug/L
MW-8	7/26/2011	1,2-Dichloropropane	<	1	ug/L
DC117	9/26/2011	1,2-Dichloropropane		0.76	ug/L
DC118	9/26/2011	1,2-Dichloropropane	<	1	ug/L
DC119	9/26/2011	1,2-Dichloropropane	<	1	ug/L
MW-10	9/26/2011	1,2-Dichloropropane	<	1	ug/L
MW-8	9/26/2011	1,2-Dichloropropane	<	1	ug/L
MW-9	9/26/2011	1,2-Dichloropropane	<	0.79	ug/L
MW-111	9/27/2011	1,2-Dichloropropane	<	1	ug/L
MW-114	9/27/2011	1,2-Dichloropropane	<	1	ug/L
MW-116	9/27/2011	1,2-Dichloropropane	<	1	ug/L
MW-211	9/27/2011	1,2-Dichloropropane	<	1	ug/L
MW-120	11/18/2011	1,2-Dichloropropane	<	1	ug/L
MW-121	11/28/2011	1,2-Dichloropropane	<	1	ug/L
MW-121	11/28/2011	1,2-Dichloropropane	<	1	ug/L
MW-122	11/28/2011	1,2-Dichloropropane	<	1	ug/L
MW-122	11/28/2011	1,2-Dichloropropane	<	1	ug/L
MW-120	4/3/2012	1,2-Dichloropropane	<	1	ug/L
MW-121	4/3/2012	1,2-Dichloropropane	<	1	ug/L

Attachment D
2007-2015 Water Quality Data
Louisville Landfill Capture Analysis
Merriam Junction Sands

Well ID	DateCollected	Parameter	Detect Code	Result	Unit
MW-121	4/3/2012	1,2-Dichloropropane	<	1	ug/L
MW-122	4/3/2012	1,2-Dichloropropane	<	1	ug/L
MW-122	4/3/2012	1,2-Dichloropropane	<	1	ug/L
MW-10	7/26/2012	1,2-Dichloropropane	<	1	ug/L
MW-120	7/26/2012	1,2-Dichloropropane	<	1	ug/L
MW-121	7/26/2012	1,2-Dichloropropane	<	1	ug/L
MW-121	7/26/2012	1,2-Dichloropropane	<	1	ug/L
MW-122	7/26/2012	1,2-Dichloropropane	<	1	ug/L
MW-122	7/26/2012	1,2-Dichloropropane	<	1	ug/L
MW-8	7/26/2012	1,2-Dichloropropane	<	1	ug/L
MW-120	10/31/2012	1,2-Dichloropropane	<	1	ug/L
MW-121	10/31/2012	1,2-Dichloropropane	<	1	ug/L
MW-121	10/31/2012	1,2-Dichloropropane	<	1	ug/L
MW-122	10/31/2012	1,2-Dichloropropane	<	1	ug/L
MW-122	10/31/2012	1,2-Dichloropropane	<	1	ug/L
MW-120	4/30/2013	1,2-Dichloropropane	<	1	ug/L
MW-121	4/30/2013	1,2-Dichloropropane	<	1	ug/L
MW-121	4/30/2013	1,2-Dichloropropane	<	1	ug/L
MW-122	4/30/2013	1,2-Dichloropropane	<	1	ug/L
MW-122	4/30/2013	1,2-Dichloropropane	<	1	ug/L
DC118	5/29/2013	1,2-Dichloropropane	<	1	ug/L
DC119	5/29/2013	1,2-Dichloropropane	<	1	ug/L
MW-8	5/29/2013	1,2-Dichloropropane	<	1	ug/L
MW-9	5/29/2013	1,2-Dichloropropane	<	1	ug/L
MW-10	5/30/2013	1,2-Dichloropropane	<	1	ug/L
MW-111	5/30/2013	1,2-Dichloropropane	<	1	ug/L
MW-114	5/30/2013	1,2-Dichloropropane	<	1	ug/L
MW-116	5/30/2013	1,2-Dichloropropane	<	1	ug/L
MW-211	5/30/2013	1,2-Dichloropropane	<	1	ug/L
MW-113	7/16/2013	1,2-Dichloropropane	<	1	ug/L
MW-10	7/24/2013	1,2-Dichloropropane	<	1	ug/L
MW-120	7/24/2013	1,2-Dichloropropane	<	1	ug/L
MW-121	7/24/2013	1,2-Dichloropropane	<	1	ug/L
MW-121	7/24/2013	1,2-Dichloropropane	<	1	ug/L
MW-122	7/24/2013	1,2-Dichloropropane	<	1	ug/L
MW-122	7/24/2013	1,2-Dichloropropane	<	1	ug/L
MW-8	7/24/2013	1,2-Dichloropropane	<	1	ug/L
MW-111	9/4/2013	1,2-Dichloropropane	<	1	ug/L
MW-114	9/4/2013	1,2-Dichloropropane	<	1	ug/L
MW-116	9/4/2013	1,2-Dichloropropane	<	1	ug/L
MW-211	9/4/2013	1,2-Dichloropropane	<	1	ug/L
MW-8	9/4/2013	1,2-Dichloropropane	<	1	ug/L
DC118	9/5/2013	1,2-Dichloropropane	<	1	ug/L
DC119	9/5/2013	1,2-Dichloropropane	<	1	ug/L
MW-10	9/5/2013	1,2-Dichloropropane	<	1	ug/L
MW-9	9/5/2013	1,2-Dichloropropane	<	1	ug/L
MW-120	11/19/2013	1,2-Dichloropropane	<	1	ug/L
MW-121	11/19/2013	1,2-Dichloropropane	<	1	ug/L
MW-121	11/19/2013	1,2-Dichloropropane	<	1	ug/L
MW-122	11/19/2013	1,2-Dichloropropane	<	1	ug/L
MW-122	11/19/2013	1,2-Dichloropropane	<	1	ug/L
DC118	11/26/2013	1,2-Dichloropropane	<	1	ug/L

Attachment D
2007-2015 Water Quality Data
Louisville Landfill Capture Analysis
Merriam Junction Sands

Well ID	DateCollected	Parameter	Detect Code	Result	Unit
DC119	11/26/2013	1,2-Dichloropropane	<	1	ug/L
MW-10	11/26/2013	1,2-Dichloropropane	<	1	ug/L
MW-111	11/26/2013	1,2-Dichloropropane	<	1	ug/L
MW-114	11/26/2013	1,2-Dichloropropane	<	1	ug/L
MW-116	11/26/2013	1,2-Dichloropropane	<	1	ug/L
MW-211	11/26/2013	1,2-Dichloropropane	<	1	ug/L
MW-8	11/26/2013	1,2-Dichloropropane	<	1	ug/L
MW-9	11/26/2013	1,2-Dichloropropane	<	1	ug/L
MW-120	4/24/2014	1,2-Dichloropropane	<	1	ug/L
MW-121	4/24/2014	1,2-Dichloropropane	<	1	ug/L
MW-122	4/24/2014	1,2-Dichloropropane	<	1	ug/L
MW-122	4/24/2014	1,2-Dichloropropane	<	1	ug/L
MW-10	7/11/2014	1,2-Dichloropropane	<	1	ug/L
MW-120	7/11/2014	1,2-Dichloropropane	<	1	ug/L
MW-121	7/11/2014	1,2-Dichloropropane	<	1	ug/L
MW-122	7/11/2014	1,2-Dichloropropane	<	1	ug/L
MW-8	7/11/2014	1,2-Dichloropropane	<	1	ug/L
DC118	9/24/2014	1,2-Dichloropropane	<	1	ug/L
DC119	9/24/2014	1,2-Dichloropropane	<	1	ug/L
MW-10	9/24/2014	1,2-Dichloropropane	<	1	ug/L
MW-114	9/24/2014	1,2-Dichloropropane	<	1	ug/L
MW-116	9/24/2014	1,2-Dichloropropane	<	1	ug/L
MW-9	9/24/2014	1,2-Dichloropropane	<	1	ug/L
MW-111	9/25/2014	1,2-Dichloropropane	<	1	ug/L
MW-211	9/25/2014	1,2-Dichloropropane	<	1	ug/L
MW-8	9/25/2014	1,2-Dichloropropane	<	1	ug/L
MW-120	11/17/2014	1,2-Dichloropropane	<	1	ug/L
MW-121	11/17/2014	1,2-Dichloropropane	<	1	ug/L
MW-122	11/17/2014	1,2-Dichloropropane	<	1	ug/L
MW-120	5/8/2015	1,2-Dichloropropane	<	4	ug/L
MW-121	5/8/2015	1,2-Dichloropropane	<	4	ug/L
MW-122	5/8/2015	1,2-Dichloropropane	<	4	ug/L
DC118	6/17/2015	1,2-Dichloropropane	<	0.5	ug/L
DC119	6/17/2015	1,2-Dichloropropane	<	0.5	ug/L
MW-111	6/17/2015	1,2-Dichloropropane	<	0.5	ug/L
MW-114	6/17/2015	1,2-Dichloropropane		7.9	ug/L
MW-116	6/17/2015	1,2-Dichloropropane	<	0.5	ug/L
MW-211	6/17/2015	1,2-Dichloropropane	<	0.5	ug/L
MW-9	6/17/2015	1,2-Dichloropropane		0.41	ug/L
MW-10	6/18/2015	1,2-Dichloropropane	<	0.5	ug/L
MW-113	6/18/2015	1,2-Dichloropropane	<	0.5	ug/L
MW-213	6/18/2015	1,2-Dichloropropane	<	0.5	ug/L
MW-8	6/18/2015	1,2-Dichloropropane	<	0.5	ug/L
MW-10	7/30/2015	1,2-Dichloropropane	<	1	ug/L
MW-120	7/30/2015	1,2-Dichloropropane	<	4	ug/L
MW-121	7/30/2015	1,2-Dichloropropane	<	4	ug/L
MW-122	7/30/2015	1,2-Dichloropropane	<	4	ug/L
MW-8	7/30/2015	1,2-Dichloropropane	<	4	ug/L
MW-121	11/16/2015	1,2-Dichloropropane	<	4	ug/L
MW-122	11/16/2015	1,2-Dichloropropane	<	4	ug/L
MW-10	3/27/2007	1,3,5-Trimethylbenzene	<	1	ug/L
MW-111	3/27/2007	1,3,5-Trimethylbenzene	<	1	ug/L

Attachment D
2007-2015 Water Quality Data
Louisville Landfill Capture Analysis
Merriam Junction Sands

Well ID	DateCollected	Parameter	Detect Code	Result	Unit
MW-114	3/27/2007	1,3,5-Trimethylbenzene	<	1	ug/L
MW-115	3/27/2007	1,3,5-Trimethylbenzene	<	1	ug/L
MW-116	3/27/2007	1,3,5-Trimethylbenzene	<	1	ug/L
MW-211	3/27/2007	1,3,5-Trimethylbenzene	<	1	ug/L
MW-8	3/27/2007	1,3,5-Trimethylbenzene	<	1	ug/L
DC117	3/28/2007	1,3,5-Trimethylbenzene	<	1	ug/L
DC118	3/28/2007	1,3,5-Trimethylbenzene	<	1	ug/L
DC119	3/28/2007	1,3,5-Trimethylbenzene	<	1	ug/L
MW-9	3/28/2007	1,3,5-Trimethylbenzene	<	1	ug/L
DC117	9/17/2007	1,3,5-Trimethylbenzene	<	1	ug/L
DC118	9/17/2007	1,3,5-Trimethylbenzene	<	1	ug/L
DC119	9/17/2007	1,3,5-Trimethylbenzene	<	1	ug/L
MW-111	9/17/2007	1,3,5-Trimethylbenzene	<	1	ug/L
MW-114	9/17/2007	1,3,5-Trimethylbenzene	<	1	ug/L
MW-116	9/17/2007	1,3,5-Trimethylbenzene	<	1	ug/L
MW-211	9/17/2007	1,3,5-Trimethylbenzene	<	1	ug/L
MW-9	9/17/2007	1,3,5-Trimethylbenzene	<	1	ug/L
MW-10	9/18/2007	1,3,5-Trimethylbenzene	<	1	ug/L
MW-8	9/18/2007	1,3,5-Trimethylbenzene	<	1	ug/L
DC117	12/11/2007	1,3,5-Trimethylbenzene	<	1	ug/L
DC118	12/11/2007	1,3,5-Trimethylbenzene	<	1	ug/L
DC119	12/11/2007	1,3,5-Trimethylbenzene	<	1	ug/L
MW-10	12/11/2007	1,3,5-Trimethylbenzene	<	1	ug/L
MW-111	12/11/2007	1,3,5-Trimethylbenzene	<	1	ug/L
MW-114	12/11/2007	1,3,5-Trimethylbenzene	<	1	ug/L
MW-116	12/11/2007	1,3,5-Trimethylbenzene	<	1	ug/L
MW-120	12/11/2007	1,3,5-Trimethylbenzene	<	0.5	ug/L
MW-121	12/11/2007	1,3,5-Trimethylbenzene	<	0.5	ug/L
MW-122	12/11/2007	1,3,5-Trimethylbenzene	<	0.5	ug/L
MW-211	12/11/2007	1,3,5-Trimethylbenzene	<	1	ug/L
MW-8	12/11/2007	1,3,5-Trimethylbenzene	<	1	ug/L
MW-9	12/11/2007	1,3,5-Trimethylbenzene	<	1	ug/L
DC117	4/30/2008	1,3,5-Trimethylbenzene	<	1	ug/L
DC119	4/30/2008	1,3,5-Trimethylbenzene	<	1	ug/L
MW-111	4/30/2008	1,3,5-Trimethylbenzene	<	1	ug/L
MW-114	4/30/2008	1,3,5-Trimethylbenzene	<	1	ug/L
MW-116	4/30/2008	1,3,5-Trimethylbenzene	<	1	ug/L
MW-211	4/30/2008	1,3,5-Trimethylbenzene	<	1	ug/L
MW-9	4/30/2008	1,3,5-Trimethylbenzene	<	1	ug/L
MW-10	5/1/2008	1,3,5-Trimethylbenzene	<	1	ug/L
MW-120	5/1/2008	1,3,5-Trimethylbenzene	<	0.5	ug/L
MW-121	5/1/2008	1,3,5-Trimethylbenzene	<	0.5	ug/L
MW-122	5/1/2008	1,3,5-Trimethylbenzene	<	0.5	ug/L
MW-8	5/1/2008	1,3,5-Trimethylbenzene	<	1	ug/L
DC117	9/10/2008	1,3,5-Trimethylbenzene	<	1	ug/L
DC118	9/10/2008	1,3,5-Trimethylbenzene	<	1	ug/L
DC119	9/10/2008	1,3,5-Trimethylbenzene	<	1	ug/L
MW-116	9/10/2008	1,3,5-Trimethylbenzene	<	1	ug/L
MW-9	9/10/2008	1,3,5-Trimethylbenzene	<	1	ug/L
MW-111	9/11/2008	1,3,5-Trimethylbenzene	<	1	ug/L
MW-114	9/11/2008	1,3,5-Trimethylbenzene	<	1	ug/L
MW-211	9/11/2008	1,3,5-Trimethylbenzene	<	1	ug/L

Attachment D
2007-2015 Water Quality Data
Louisville Landfill Capture Analysis
Merriam Junction Sands

Well ID	DateCollected	Parameter	Detect Code	Result	Unit
DC117	12/16/2008	1,3,5-Trimethylbenzene	<	1	ug/L
DC118	12/16/2008	1,3,5-Trimethylbenzene	<	1	ug/L
DC119	12/16/2008	1,3,5-Trimethylbenzene	<	1	ug/L
MW-10	12/16/2008	1,3,5-Trimethylbenzene	<	1	ug/L
MW-111	12/16/2008	1,3,5-Trimethylbenzene	<	1	ug/L
MW-114	12/16/2008	1,3,5-Trimethylbenzene	<	1	ug/L
MW-116	12/16/2008	1,3,5-Trimethylbenzene	<	1	ug/L
MW-211	12/16/2008	1,3,5-Trimethylbenzene	<	1	ug/L
MW-8	12/16/2008	1,3,5-Trimethylbenzene	<	1	ug/L
MW-9	12/16/2008	1,3,5-Trimethylbenzene	<	1	ug/L
DC117	4/27/2009	1,3,5-Trimethylbenzene	<	1	ug/L
DC118	4/27/2009	1,3,5-Trimethylbenzene	<	1	ug/L
DC119	4/27/2009	1,3,5-Trimethylbenzene	<	1	ug/L
MW-10	4/27/2009	1,3,5-Trimethylbenzene	<	1	ug/L
MW-111	4/27/2009	1,3,5-Trimethylbenzene	<	1	ug/L
MW-114	4/27/2009	1,3,5-Trimethylbenzene	<	1	ug/L
MW-116	4/27/2009	1,3,5-Trimethylbenzene	<	1	ug/L
MW-211	4/27/2009	1,3,5-Trimethylbenzene	<	1	ug/L
MW-8	4/27/2009	1,3,5-Trimethylbenzene	<	1	ug/L
MW-9	4/27/2009	1,3,5-Trimethylbenzene	<	1	ug/L
MW-120	4/28/2009	1,3,5-Trimethylbenzene	<	0.5	ug/L
MW-121	4/28/2009	1,3,5-Trimethylbenzene	<	0.5	ug/L
MW-122	4/28/2009	1,3,5-Trimethylbenzene	<	0.5	ug/L
MW-10	9/2/2009	1,3,5-Trimethylbenzene	<	0.5	ug/L
MW-120	9/2/2009	1,3,5-Trimethylbenzene	<	0.5	ug/L
MW-121	9/2/2009	1,3,5-Trimethylbenzene	<	0.5	ug/L
MW-122	9/2/2009	1,3,5-Trimethylbenzene	<	0.5	ug/L
MW-8	9/2/2009	1,3,5-Trimethylbenzene	<	0.5	ug/L
DC117	12/14/2009	1,3,5-Trimethylbenzene	<	1	ug/L
DC118	12/14/2009	1,3,5-Trimethylbenzene	<	1	ug/L
DC119	12/14/2009	1,3,5-Trimethylbenzene	<	1	ug/L
MW-10	12/14/2009	1,3,5-Trimethylbenzene	<	1	ug/L
MW-111	12/14/2009	1,3,5-Trimethylbenzene	<	1	ug/L
MW-114	12/14/2009	1,3,5-Trimethylbenzene	<	1	ug/L
MW-116	12/14/2009	1,3,5-Trimethylbenzene	<	1	ug/L
MW-211	12/14/2009	1,3,5-Trimethylbenzene	<	1	ug/L
MW-9	12/14/2009	1,3,5-Trimethylbenzene	<	1	ug/L
MW-120	12/15/2009	1,3,5-Trimethylbenzene	<	0.5	ug/L
MW-121	12/15/2009	1,3,5-Trimethylbenzene	<	0.5	ug/L
MW-122	12/15/2009	1,3,5-Trimethylbenzene	<	0.5	ug/L
DC117	5/10/2010	1,3,5-Trimethylbenzene	<	1	ug/L
DC118	5/10/2010	1,3,5-Trimethylbenzene	<	1	ug/L
DC119	5/10/2010	1,3,5-Trimethylbenzene	<	1	ug/L
MW-10	5/10/2010	1,3,5-Trimethylbenzene	<	1	ug/L
MW-111	5/10/2010	1,3,5-Trimethylbenzene	<	1	ug/L
MW-111	5/10/2010	1,3,5-Trimethylbenzene	<	1	ug/L
MW-114	5/10/2010	1,3,5-Trimethylbenzene	<	1	ug/L
MW-116	5/10/2010	1,3,5-Trimethylbenzene	<	1	ug/L
MW-116	5/10/2010	1,3,5-Trimethylbenzene	<	1	ug/L
MW-211	5/10/2010	1,3,5-Trimethylbenzene	<	1	ug/L
MW-9	5/10/2010	1,3,5-Trimethylbenzene	<	1	ug/L
MW-120	5/12/2010	1,3,5-Trimethylbenzene	<	0.5	ug/L

Attachment D
2007-2015 Water Quality Data
Louisville Landfill Capture Analysis
Merriam Junction Sands

Well ID	DateCollected	Parameter	Detect Code	Result	Unit
MW-121	5/12/2010	1,3,5-Trimethylbenzene	<	0.5	ug/L
MW-122	5/12/2010	1,3,5-Trimethylbenzene	<	0.5	ug/L
DC117	11/17/2010	1,3,5-Trimethylbenzene	<	1	ug/L
DC118	11/17/2010	1,3,5-Trimethylbenzene	<	1	ug/L
DC119	11/17/2010	1,3,5-Trimethylbenzene	<	1	ug/L
MW-111	11/17/2010	1,3,5-Trimethylbenzene	<	1	ug/L
MW-114	11/17/2010	1,3,5-Trimethylbenzene	<	1	ug/L
MW-116	11/17/2010	1,3,5-Trimethylbenzene	<	1	ug/L
MW-211	11/17/2010	1,3,5-Trimethylbenzene	<	1	ug/L
MW-9	11/17/2010	1,3,5-Trimethylbenzene	<	1	ug/L
MW-10	11/18/2010	1,3,5-Trimethylbenzene	<	1	ug/L
MW-120	11/18/2010	1,3,5-Trimethylbenzene	<	0.5	ug/L
MW-121	11/18/2010	1,3,5-Trimethylbenzene	<	0.5	ug/L
MW-122	11/18/2010	1,3,5-Trimethylbenzene	<	0.5	ug/L
MW-8	11/18/2010	1,3,5-Trimethylbenzene	<	1	ug/L
MW-120	4/21/2011	1,3,5-Trimethylbenzene	<	2.5	ug/L
MW-121	4/21/2011	1,3,5-Trimethylbenzene	<	2.5	ug/L
MW-122	4/21/2011	1,3,5-Trimethylbenzene	<	2.5	ug/L
MW-111	4/27/2011	1,3,5-Trimethylbenzene	<	1	ug/L
MW-114	4/27/2011	1,3,5-Trimethylbenzene	<	1	ug/L
MW-116	4/27/2011	1,3,5-Trimethylbenzene	<	1	ug/L
MW-211	4/27/2011	1,3,5-Trimethylbenzene	<	1	ug/L
DC117	4/28/2011	1,3,5-Trimethylbenzene	<	1	ug/L
DC118	4/28/2011	1,3,5-Trimethylbenzene	<	1	ug/L
DC119	4/28/2011	1,3,5-Trimethylbenzene	<	1	ug/L
MW-10	4/28/2011	1,3,5-Trimethylbenzene	<	1	ug/L
MW-8	4/28/2011	1,3,5-Trimethylbenzene	<	1	ug/L
MW-9	4/28/2011	1,3,5-Trimethylbenzene	<	1	ug/L
MW-10	7/26/2011	1,3,5-Trimethylbenzene	<	2.5	ug/L
MW-120	7/26/2011	1,3,5-Trimethylbenzene	<	2.5	ug/L
MW-121	7/26/2011	1,3,5-Trimethylbenzene	<	2.5	ug/L
MW-121	7/26/2011	1,3,5-Trimethylbenzene	<	2.5	ug/L
MW-122	7/26/2011	1,3,5-Trimethylbenzene	<	2.5	ug/L
MW-122	7/26/2011	1,3,5-Trimethylbenzene	<	2.5	ug/L
MW-8	7/26/2011	1,3,5-Trimethylbenzene	<	2.5	ug/L
DC117	9/26/2011	1,3,5-Trimethylbenzene	<	1	ug/L
DC118	9/26/2011	1,3,5-Trimethylbenzene	<	1	ug/L
DC119	9/26/2011	1,3,5-Trimethylbenzene	<	1	ug/L
MW-10	9/26/2011	1,3,5-Trimethylbenzene	<	1	ug/L
MW-8	9/26/2011	1,3,5-Trimethylbenzene	<	1	ug/L
MW-9	9/26/2011	1,3,5-Trimethylbenzene	<	1	ug/L
MW-111	9/27/2011	1,3,5-Trimethylbenzene	<	1	ug/L
MW-114	9/27/2011	1,3,5-Trimethylbenzene	<	1	ug/L
MW-116	9/27/2011	1,3,5-Trimethylbenzene	<	1	ug/L
MW-211	9/27/2011	1,3,5-Trimethylbenzene	<	1	ug/L
MW-120	11/18/2011	1,3,5-Trimethylbenzene	<	2.5	ug/L
MW-121	11/28/2011	1,3,5-Trimethylbenzene	<	2.5	ug/L
MW-121	11/28/2011	1,3,5-Trimethylbenzene	<	2.5	ug/L
MW-122	11/28/2011	1,3,5-Trimethylbenzene	<	2.5	ug/L
MW-122	11/28/2011	1,3,5-Trimethylbenzene	<	2.5	ug/L
MW-120	4/3/2012	1,3,5-Trimethylbenzene	<	2.5	ug/L
MW-121	4/3/2012	1,3,5-Trimethylbenzene	<	2.5	ug/L

Attachment D
2007-2015 Water Quality Data
Louisville Landfill Capture Analysis
Merriam Junction Sands

Well ID	DateCollected	Parameter	Detect Code	Result	Unit
MW-121	4/3/2012	1,3,5-Trimethylbenzene	<	2.5	ug/L
MW-122	4/3/2012	1,3,5-Trimethylbenzene	<	2.5	ug/L
MW-122	4/3/2012	1,3,5-Trimethylbenzene	<	2.5	ug/L
MW-10	7/26/2012	1,3,5-Trimethylbenzene	<	2.5	ug/L
MW-120	7/26/2012	1,3,5-Trimethylbenzene	<	2.5	ug/L
MW-121	7/26/2012	1,3,5-Trimethylbenzene	<	2.5	ug/L
MW-121	7/26/2012	1,3,5-Trimethylbenzene	<	2.5	ug/L
MW-122	7/26/2012	1,3,5-Trimethylbenzene	<	2.5	ug/L
MW-122	7/26/2012	1,3,5-Trimethylbenzene	<	2.5	ug/L
MW-8	7/26/2012	1,3,5-Trimethylbenzene	<	2.5	ug/L
MW-120	10/31/2012	1,3,5-Trimethylbenzene	<	2.5	ug/L
MW-121	10/31/2012	1,3,5-Trimethylbenzene	<	2.5	ug/L
MW-121	10/31/2012	1,3,5-Trimethylbenzene	<	2.5	ug/L
MW-122	10/31/2012	1,3,5-Trimethylbenzene	<	2.5	ug/L
MW-122	10/31/2012	1,3,5-Trimethylbenzene	<	2.5	ug/L
MW-120	4/30/2013	1,3,5-Trimethylbenzene	<	2.5	ug/L
MW-121	4/30/2013	1,3,5-Trimethylbenzene	<	2.5	ug/L
MW-121	4/30/2013	1,3,5-Trimethylbenzene	<	2.5	ug/L
MW-122	4/30/2013	1,3,5-Trimethylbenzene	<	2.5	ug/L
MW-122	4/30/2013	1,3,5-Trimethylbenzene	<	2.5	ug/L
DC118	5/29/2013	1,3,5-Trimethylbenzene	<	1	ug/L
DC119	5/29/2013	1,3,5-Trimethylbenzene	<	1	ug/L
MW-8	5/29/2013	1,3,5-Trimethylbenzene	<	1	ug/L
MW-9	5/29/2013	1,3,5-Trimethylbenzene	<	1	ug/L
MW-10	5/30/2013	1,3,5-Trimethylbenzene	<	1	ug/L
MW-111	5/30/2013	1,3,5-Trimethylbenzene	<	1	ug/L
MW-114	5/30/2013	1,3,5-Trimethylbenzene	<	1	ug/L
MW-116	5/30/2013	1,3,5-Trimethylbenzene	<	1	ug/L
MW-211	5/30/2013	1,3,5-Trimethylbenzene	<	1	ug/L
MW-113	7/16/2013	1,3,5-Trimethylbenzene	<	1	ug/L
MW-10	7/24/2013	1,3,5-Trimethylbenzene	<	2.5	ug/L
MW-120	7/24/2013	1,3,5-Trimethylbenzene	<	2.5	ug/L
MW-121	7/24/2013	1,3,5-Trimethylbenzene	<	2.5	ug/L
MW-121	7/24/2013	1,3,5-Trimethylbenzene	<	2.5	ug/L
MW-122	7/24/2013	1,3,5-Trimethylbenzene	<	2.5	ug/L
MW-122	7/24/2013	1,3,5-Trimethylbenzene	<	2.5	ug/L
MW-8	7/24/2013	1,3,5-Trimethylbenzene	<	2.5	ug/L
MW-111	9/4/2013	1,3,5-Trimethylbenzene	<	1	ug/L
MW-114	9/4/2013	1,3,5-Trimethylbenzene	<	1	ug/L
MW-116	9/4/2013	1,3,5-Trimethylbenzene	<	1	ug/L
MW-211	9/4/2013	1,3,5-Trimethylbenzene	<	1	ug/L
MW-8	9/4/2013	1,3,5-Trimethylbenzene	<	1	ug/L
DC118	9/5/2013	1,3,5-Trimethylbenzene	<	1	ug/L
DC119	9/5/2013	1,3,5-Trimethylbenzene	<	1	ug/L
MW-10	9/5/2013	1,3,5-Trimethylbenzene	<	1	ug/L
MW-9	9/5/2013	1,3,5-Trimethylbenzene	<	1	ug/L
MW-120	11/19/2013	1,3,5-Trimethylbenzene	<	2.5	ug/L
MW-121	11/19/2013	1,3,5-Trimethylbenzene	<	2.5	ug/L
MW-121	11/19/2013	1,3,5-Trimethylbenzene	<	2.5	ug/L
MW-122	11/19/2013	1,3,5-Trimethylbenzene	<	2.5	ug/L
MW-122	11/19/2013	1,3,5-Trimethylbenzene	<	2.5	ug/L
DC118	11/26/2013	1,3,5-Trimethylbenzene	<	1	ug/L

Attachment D
2007-2015 Water Quality Data
Louisville Landfill Capture Analysis
Merriam Junction Sands

Well ID	DateCollected	Parameter	Detect Code	Result	Unit
DC119	11/26/2013	1,3,5-Trimethylbenzene	<	1	ug/L
MW-10	11/26/2013	1,3,5-Trimethylbenzene	<	1	ug/L
MW-111	11/26/2013	1,3,5-Trimethylbenzene	<	1	ug/L
MW-114	11/26/2013	1,3,5-Trimethylbenzene	<	1	ug/L
MW-116	11/26/2013	1,3,5-Trimethylbenzene	<	1	ug/L
MW-211	11/26/2013	1,3,5-Trimethylbenzene	<	1	ug/L
MW-8	11/26/2013	1,3,5-Trimethylbenzene	<	1	ug/L
MW-9	11/26/2013	1,3,5-Trimethylbenzene	<	1	ug/L
MW-120	4/24/2014	1,3,5-Trimethylbenzene	<	2.5	ug/L
MW-121	4/24/2014	1,3,5-Trimethylbenzene	<	2.5	ug/L
MW-122	4/24/2014	1,3,5-Trimethylbenzene	<	2.5	ug/L
MW-122	4/24/2014	1,3,5-Trimethylbenzene	<	2.5	ug/L
MW-10	7/11/2014	1,3,5-Trimethylbenzene	<	2.5	ug/L
MW-120	7/11/2014	1,3,5-Trimethylbenzene	<	2.5	ug/L
MW-121	7/11/2014	1,3,5-Trimethylbenzene	<	2.5	ug/L
MW-122	7/11/2014	1,3,5-Trimethylbenzene	<	2.5	ug/L
MW-8	7/11/2014	1,3,5-Trimethylbenzene	<	2.5	ug/L
DC118	9/24/2014	1,3,5-Trimethylbenzene	<	1	ug/L
DC119	9/24/2014	1,3,5-Trimethylbenzene	<	1	ug/L
MW-10	9/24/2014	1,3,5-Trimethylbenzene	<	1	ug/L
MW-114	9/24/2014	1,3,5-Trimethylbenzene	<	1	ug/L
MW-116	9/24/2014	1,3,5-Trimethylbenzene	<	1	ug/L
MW-9	9/24/2014	1,3,5-Trimethylbenzene	<	1	ug/L
MW-111	9/25/2014	1,3,5-Trimethylbenzene	<	1	ug/L
MW-211	9/25/2014	1,3,5-Trimethylbenzene	<	1	ug/L
MW-8	9/25/2014	1,3,5-Trimethylbenzene	<	1	ug/L
MW-120	11/17/2014	1,3,5-Trimethylbenzene	<	2.5	ug/L
MW-121	11/17/2014	1,3,5-Trimethylbenzene	<	2.5	ug/L
MW-122	11/17/2014	1,3,5-Trimethylbenzene	<	2.5	ug/L
MW-120	5/8/2015	1,3,5-Trimethylbenzene	<	1	ug/L
MW-121	5/8/2015	1,3,5-Trimethylbenzene	<	1	ug/L
MW-122	5/8/2015	1,3,5-Trimethylbenzene	<	1	ug/L
DC118	6/17/2015	1,3,5-Trimethylbenzene	<	0.5	ug/L
DC119	6/17/2015	1,3,5-Trimethylbenzene	<	0.5	ug/L
MW-111	6/17/2015	1,3,5-Trimethylbenzene	<	0.5	ug/L
MW-114	6/17/2015	1,3,5-Trimethylbenzene	<	0.5	ug/L
MW-116	6/17/2015	1,3,5-Trimethylbenzene	<	0.5	ug/L
MW-211	6/17/2015	1,3,5-Trimethylbenzene	<	0.5	ug/L
MW-9	6/17/2015	1,3,5-Trimethylbenzene	<	0.5	ug/L
MW-10	6/18/2015	1,3,5-Trimethylbenzene	<	0.5	ug/L
MW-113	6/18/2015	1,3,5-Trimethylbenzene	<	0.5	ug/L
MW-213	6/18/2015	1,3,5-Trimethylbenzene	<	0.5	ug/L
MW-8	6/18/2015	1,3,5-Trimethylbenzene	<	0.5	ug/L
MW-10	7/30/2015	1,3,5-Trimethylbenzene	<	1	ug/L
MW-120	7/30/2015	1,3,5-Trimethylbenzene	<	1	ug/L
MW-121	7/30/2015	1,3,5-Trimethylbenzene	<	1	ug/L
MW-122	7/30/2015	1,3,5-Trimethylbenzene	<	1	ug/L
MW-8	7/30/2015	1,3,5-Trimethylbenzene	<	1	ug/L
MW-121	11/16/2015	1,3,5-Trimethylbenzene	<	1	ug/L
MW-122	11/16/2015	1,3,5-Trimethylbenzene	<	1	ug/L
MW-10	3/27/2007	1,3-Dichlorobenzene	<	1	ug/L
MW-111	3/27/2007	1,3-Dichlorobenzene	<	1	ug/L

Attachment D
2007-2015 Water Quality Data
Louisville Landfill Capture Analysis
Merriam Junction Sands

Well ID	DateCollected	Parameter	Detect Code	Result	Unit
MW-114	3/27/2007	1,3-Dichlorobenzene	<	1	ug/L
MW-115	3/27/2007	1,3-Dichlorobenzene	<	1	ug/L
MW-116	3/27/2007	1,3-Dichlorobenzene	<	1	ug/L
MW-211	3/27/2007	1,3-Dichlorobenzene	<	1	ug/L
MW-8	3/27/2007	1,3-Dichlorobenzene	<	1	ug/L
DC117	3/28/2007	1,3-Dichlorobenzene	<	1	ug/L
DC118	3/28/2007	1,3-Dichlorobenzene	<	1	ug/L
DC119	3/28/2007	1,3-Dichlorobenzene	<	1	ug/L
MW-9	3/28/2007	1,3-Dichlorobenzene	<	1	ug/L
DC117	9/17/2007	1,3-Dichlorobenzene	<	1	ug/L
DC118	9/17/2007	1,3-Dichlorobenzene	<	1	ug/L
DC119	9/17/2007	1,3-Dichlorobenzene	<	1	ug/L
MW-111	9/17/2007	1,3-Dichlorobenzene	<	1	ug/L
MW-114	9/17/2007	1,3-Dichlorobenzene	<	1	ug/L
MW-116	9/17/2007	1,3-Dichlorobenzene	<	1	ug/L
MW-211	9/17/2007	1,3-Dichlorobenzene	<	1	ug/L
MW-9	9/17/2007	1,3-Dichlorobenzene	<	1	ug/L
MW-10	9/18/2007	1,3-Dichlorobenzene	<	1	ug/L
MW-8	9/18/2007	1,3-Dichlorobenzene	<	1	ug/L
DC117	12/11/2007	1,3-Dichlorobenzene	<	1	ug/L
DC118	12/11/2007	1,3-Dichlorobenzene	<	1	ug/L
DC119	12/11/2007	1,3-Dichlorobenzene	<	1	ug/L
MW-10	12/11/2007	1,3-Dichlorobenzene	<	1	ug/L
MW-111	12/11/2007	1,3-Dichlorobenzene	<	1	ug/L
MW-114	12/11/2007	1,3-Dichlorobenzene	<	1	ug/L
MW-116	12/11/2007	1,3-Dichlorobenzene	<	1	ug/L
MW-120	12/11/2007	1,3-Dichlorobenzene	<	1	ug/L
MW-121	12/11/2007	1,3-Dichlorobenzene	<	1	ug/L
MW-122	12/11/2007	1,3-Dichlorobenzene	<	1	ug/L
MW-211	12/11/2007	1,3-Dichlorobenzene	<	1	ug/L
MW-8	12/11/2007	1,3-Dichlorobenzene	<	1	ug/L
MW-9	12/11/2007	1,3-Dichlorobenzene	<	1	ug/L
DC117	4/30/2008	1,3-Dichlorobenzene	<	1	ug/L
DC119	4/30/2008	1,3-Dichlorobenzene	<	1	ug/L
MW-111	4/30/2008	1,3-Dichlorobenzene	<	1	ug/L
MW-114	4/30/2008	1,3-Dichlorobenzene	<	1	ug/L
MW-116	4/30/2008	1,3-Dichlorobenzene	<	1	ug/L
MW-211	4/30/2008	1,3-Dichlorobenzene	<	1	ug/L
MW-9	4/30/2008	1,3-Dichlorobenzene	<	1	ug/L
MW-10	5/1/2008	1,3-Dichlorobenzene	<	1	ug/L
MW-120	5/1/2008	1,3-Dichlorobenzene	<	1	ug/L
MW-121	5/1/2008	1,3-Dichlorobenzene	<	1	ug/L
MW-122	5/1/2008	1,3-Dichlorobenzene	<	1	ug/L
MW-8	5/1/2008	1,3-Dichlorobenzene	<	1	ug/L
DC117	9/10/2008	1,3-Dichlorobenzene	<	1	ug/L
DC118	9/10/2008	1,3-Dichlorobenzene	<	1	ug/L
DC119	9/10/2008	1,3-Dichlorobenzene	<	1	ug/L
MW-116	9/10/2008	1,3-Dichlorobenzene	<	1	ug/L
MW-9	9/10/2008	1,3-Dichlorobenzene	<	1	ug/L
MW-111	9/11/2008	1,3-Dichlorobenzene	<	1	ug/L
MW-114	9/11/2008	1,3-Dichlorobenzene	<	1	ug/L
MW-211	9/11/2008	1,3-Dichlorobenzene	<	1	ug/L

Attachment D
2007-2015 Water Quality Data
Louisville Landfill Capture Analysis
Merriam Junction Sands

Well ID	DateCollected	Parameter	Detect Code	Result	Unit
DC117	12/16/2008	1,3-Dichlorobenzene	<	1	ug/L
DC118	12/16/2008	1,3-Dichlorobenzene	<	1	ug/L
DC119	12/16/2008	1,3-Dichlorobenzene	<	1	ug/L
MW-10	12/16/2008	1,3-Dichlorobenzene	<	1	ug/L
MW-111	12/16/2008	1,3-Dichlorobenzene	<	1	ug/L
MW-114	12/16/2008	1,3-Dichlorobenzene	<	1	ug/L
MW-116	12/16/2008	1,3-Dichlorobenzene	<	1	ug/L
MW-211	12/16/2008	1,3-Dichlorobenzene	<	1	ug/L
MW-8	12/16/2008	1,3-Dichlorobenzene	<	1	ug/L
MW-9	12/16/2008	1,3-Dichlorobenzene	<	1	ug/L
DC117	4/27/2009	1,3-Dichlorobenzene	<	1	ug/L
DC118	4/27/2009	1,3-Dichlorobenzene	<	1	ug/L
DC119	4/27/2009	1,3-Dichlorobenzene	<	1	ug/L
MW-10	4/27/2009	1,3-Dichlorobenzene	<	1	ug/L
MW-111	4/27/2009	1,3-Dichlorobenzene	<	1	ug/L
MW-114	4/27/2009	1,3-Dichlorobenzene	<	1	ug/L
MW-116	4/27/2009	1,3-Dichlorobenzene	<	1	ug/L
MW-211	4/27/2009	1,3-Dichlorobenzene	<	1	ug/L
MW-8	4/27/2009	1,3-Dichlorobenzene	<	1	ug/L
MW-9	4/27/2009	1,3-Dichlorobenzene	<	1	ug/L
MW-120	4/28/2009	1,3-Dichlorobenzene	<	1	ug/L
MW-121	4/28/2009	1,3-Dichlorobenzene	<	1	ug/L
MW-122	4/28/2009	1,3-Dichlorobenzene	<	1	ug/L
MW-10	9/2/2009	1,3-Dichlorobenzene	<	1	ug/L
MW-120	9/2/2009	1,3-Dichlorobenzene	<	1	ug/L
MW-121	9/2/2009	1,3-Dichlorobenzene	<	1	ug/L
MW-122	9/2/2009	1,3-Dichlorobenzene	<	1	ug/L
MW-8	9/2/2009	1,3-Dichlorobenzene	<	1	ug/L
DC117	12/14/2009	1,3-Dichlorobenzene	<	1	ug/L
DC118	12/14/2009	1,3-Dichlorobenzene	<	1	ug/L
DC119	12/14/2009	1,3-Dichlorobenzene	<	1	ug/L
MW-10	12/14/2009	1,3-Dichlorobenzene	<	1	ug/L
MW-111	12/14/2009	1,3-Dichlorobenzene	<	1	ug/L
MW-114	12/14/2009	1,3-Dichlorobenzene	<	1	ug/L
MW-116	12/14/2009	1,3-Dichlorobenzene	<	1	ug/L
MW-211	12/14/2009	1,3-Dichlorobenzene	<	1	ug/L
MW-9	12/14/2009	1,3-Dichlorobenzene	<	1	ug/L
MW-120	12/15/2009	1,3-Dichlorobenzene	<	1	ug/L
MW-121	12/15/2009	1,3-Dichlorobenzene	<	1	ug/L
MW-122	12/15/2009	1,3-Dichlorobenzene	<	1	ug/L
DC117	5/10/2010	1,3-Dichlorobenzene	<	1	ug/L
DC118	5/10/2010	1,3-Dichlorobenzene	<	1	ug/L
DC119	5/10/2010	1,3-Dichlorobenzene	<	1	ug/L
MW-10	5/10/2010	1,3-Dichlorobenzene	<	1	ug/L
MW-111	5/10/2010	1,3-Dichlorobenzene	<	1	ug/L
MW-111	5/10/2010	1,3-Dichlorobenzene	<	1	ug/L
MW-114	5/10/2010	1,3-Dichlorobenzene	<	1	ug/L
MW-116	5/10/2010	1,3-Dichlorobenzene	<	1	ug/L
MW-116	5/10/2010	1,3-Dichlorobenzene	<	1	ug/L
MW-211	5/10/2010	1,3-Dichlorobenzene	<	1	ug/L
MW-9	5/10/2010	1,3-Dichlorobenzene	<	1	ug/L
MW-120	5/12/2010	1,3-Dichlorobenzene	<	1	ug/L

Attachment D
2007-2015 Water Quality Data
Louisville Landfill Capture Analysis
Merriam Junction Sands

Well ID	DateCollected	Parameter	Detect Code	Result	Unit
MW-121	5/12/2010	1,3-Dichlorobenzene	<	1	ug/L
MW-122	5/12/2010	1,3-Dichlorobenzene	<	1	ug/L
DC117	11/17/2010	1,3-Dichlorobenzene	<	1	ug/L
DC118	11/17/2010	1,3-Dichlorobenzene	<	1	ug/L
DC119	11/17/2010	1,3-Dichlorobenzene	<	1	ug/L
MW-111	11/17/2010	1,3-Dichlorobenzene	<	1	ug/L
MW-114	11/17/2010	1,3-Dichlorobenzene	<	1	ug/L
MW-116	11/17/2010	1,3-Dichlorobenzene	<	1	ug/L
MW-211	11/17/2010	1,3-Dichlorobenzene	<	1	ug/L
MW-9	11/17/2010	1,3-Dichlorobenzene	<	1	ug/L
MW-10	11/18/2010	1,3-Dichlorobenzene	<	1	ug/L
MW-120	11/18/2010	1,3-Dichlorobenzene	<	1	ug/L
MW-121	11/18/2010	1,3-Dichlorobenzene	<	1	ug/L
MW-122	11/18/2010	1,3-Dichlorobenzene	<	1	ug/L
MW-8	11/18/2010	1,3-Dichlorobenzene	<	1	ug/L
MW-120	4/21/2011	1,3-Dichlorobenzene	<	1	ug/L
MW-121	4/21/2011	1,3-Dichlorobenzene	<	1	ug/L
MW-122	4/21/2011	1,3-Dichlorobenzene	<	1	ug/L
MW-111	4/27/2011	1,3-Dichlorobenzene	<	1	ug/L
MW-114	4/27/2011	1,3-Dichlorobenzene	<	1	ug/L
MW-116	4/27/2011	1,3-Dichlorobenzene	<	1	ug/L
MW-211	4/27/2011	1,3-Dichlorobenzene	<	1	ug/L
DC117	4/28/2011	1,3-Dichlorobenzene	<	1	ug/L
DC118	4/28/2011	1,3-Dichlorobenzene	<	1	ug/L
DC119	4/28/2011	1,3-Dichlorobenzene	<	1	ug/L
MW-10	4/28/2011	1,3-Dichlorobenzene	<	1	ug/L
MW-8	4/28/2011	1,3-Dichlorobenzene	<	1	ug/L
MW-9	4/28/2011	1,3-Dichlorobenzene	<	1	ug/L
MW-10	7/26/2011	1,3-Dichlorobenzene	<	1	ug/L
MW-120	7/26/2011	1,3-Dichlorobenzene	<	1	ug/L
MW-121	7/26/2011	1,3-Dichlorobenzene	<	1	ug/L
MW-121	7/26/2011	1,3-Dichlorobenzene	<	1	ug/L
MW-122	7/26/2011	1,3-Dichlorobenzene	<	1	ug/L
MW-122	7/26/2011	1,3-Dichlorobenzene	<	1	ug/L
MW-8	7/26/2011	1,3-Dichlorobenzene	<	1	ug/L
DC117	9/26/2011	1,3-Dichlorobenzene	<	1	ug/L
DC118	9/26/2011	1,3-Dichlorobenzene	<	1	ug/L
DC119	9/26/2011	1,3-Dichlorobenzene	<	1	ug/L
MW-10	9/26/2011	1,3-Dichlorobenzene	<	1	ug/L
MW-8	9/26/2011	1,3-Dichlorobenzene	<	1	ug/L
MW-9	9/26/2011	1,3-Dichlorobenzene	<	1	ug/L
MW-111	9/27/2011	1,3-Dichlorobenzene	<	1	ug/L
MW-114	9/27/2011	1,3-Dichlorobenzene	<	1	ug/L
MW-116	9/27/2011	1,3-Dichlorobenzene	<	1	ug/L
MW-211	9/27/2011	1,3-Dichlorobenzene	<	1	ug/L
MW-120	11/18/2011	1,3-Dichlorobenzene	<	1	ug/L
MW-121	11/28/2011	1,3-Dichlorobenzene	<	1	ug/L
MW-121	11/28/2011	1,3-Dichlorobenzene	<	1	ug/L
MW-122	11/28/2011	1,3-Dichlorobenzene	<	1	ug/L
MW-122	11/28/2011	1,3-Dichlorobenzene	<	1	ug/L
MW-120	4/3/2012	1,3-Dichlorobenzene	<	1	ug/L
MW-121	4/3/2012	1,3-Dichlorobenzene	<	1	ug/L

Attachment D
2007-2015 Water Quality Data
Louisville Landfill Capture Analysis
Merriam Junction Sands

Well ID	DateCollected	Parameter	Detect Code	Result	Unit
MW-121	4/3/2012	1,3-Dichlorobenzene	<	1	ug/L
MW-122	4/3/2012	1,3-Dichlorobenzene	<	1	ug/L
MW-122	4/3/2012	1,3-Dichlorobenzene	<	1	ug/L
MW-10	7/26/2012	1,3-Dichlorobenzene	<	1	ug/L
MW-120	7/26/2012	1,3-Dichlorobenzene	<	1	ug/L
MW-121	7/26/2012	1,3-Dichlorobenzene	<	1	ug/L
MW-121	7/26/2012	1,3-Dichlorobenzene	<	1	ug/L
MW-122	7/26/2012	1,3-Dichlorobenzene	<	1	ug/L
MW-122	7/26/2012	1,3-Dichlorobenzene	<	1	ug/L
MW-8	7/26/2012	1,3-Dichlorobenzene	<	1	ug/L
MW-120	10/31/2012	1,3-Dichlorobenzene	<	1	ug/L
MW-121	10/31/2012	1,3-Dichlorobenzene	<	1	ug/L
MW-121	10/31/2012	1,3-Dichlorobenzene	<	1	ug/L
MW-122	10/31/2012	1,3-Dichlorobenzene	<	1	ug/L
MW-122	10/31/2012	1,3-Dichlorobenzene	<	1	ug/L
MW-120	4/30/2013	1,3-Dichlorobenzene	<	1	ug/L
MW-121	4/30/2013	1,3-Dichlorobenzene	<	1	ug/L
MW-121	4/30/2013	1,3-Dichlorobenzene	<	1	ug/L
MW-122	4/30/2013	1,3-Dichlorobenzene	<	1	ug/L
MW-122	4/30/2013	1,3-Dichlorobenzene	<	1	ug/L
DC118	5/29/2013	1,3-Dichlorobenzene	<	1	ug/L
DC119	5/29/2013	1,3-Dichlorobenzene	<	1	ug/L
MW-8	5/29/2013	1,3-Dichlorobenzene	<	1	ug/L
MW-9	5/29/2013	1,3-Dichlorobenzene	<	1	ug/L
MW-10	5/30/2013	1,3-Dichlorobenzene	<	1	ug/L
MW-111	5/30/2013	1,3-Dichlorobenzene	<	1	ug/L
MW-114	5/30/2013	1,3-Dichlorobenzene	<	1	ug/L
MW-116	5/30/2013	1,3-Dichlorobenzene	<	1	ug/L
MW-211	5/30/2013	1,3-Dichlorobenzene	<	1	ug/L
MW-113	7/16/2013	1,3-Dichlorobenzene	<	1	ug/L
MW-10	7/24/2013	1,3-Dichlorobenzene	<	1	ug/L
MW-120	7/24/2013	1,3-Dichlorobenzene	<	1	ug/L
MW-121	7/24/2013	1,3-Dichlorobenzene	<	1	ug/L
MW-121	7/24/2013	1,3-Dichlorobenzene	<	1	ug/L
MW-122	7/24/2013	1,3-Dichlorobenzene	<	1	ug/L
MW-122	7/24/2013	1,3-Dichlorobenzene	<	1	ug/L
MW-8	7/24/2013	1,3-Dichlorobenzene	<	1	ug/L
MW-111	9/4/2013	1,3-Dichlorobenzene	<	1	ug/L
MW-114	9/4/2013	1,3-Dichlorobenzene	<	1	ug/L
MW-116	9/4/2013	1,3-Dichlorobenzene	<	1	ug/L
MW-211	9/4/2013	1,3-Dichlorobenzene	<	1	ug/L
MW-8	9/4/2013	1,3-Dichlorobenzene	<	1	ug/L
DC118	9/5/2013	1,3-Dichlorobenzene	<	1	ug/L
DC119	9/5/2013	1,3-Dichlorobenzene	<	1	ug/L
MW-10	9/5/2013	1,3-Dichlorobenzene	<	1	ug/L
MW-9	9/5/2013	1,3-Dichlorobenzene	<	1	ug/L
MW-120	11/19/2013	1,3-Dichlorobenzene	<	1	ug/L
MW-121	11/19/2013	1,3-Dichlorobenzene	<	1	ug/L
MW-121	11/19/2013	1,3-Dichlorobenzene	<	1	ug/L
MW-122	11/19/2013	1,3-Dichlorobenzene	<	1	ug/L
MW-122	11/19/2013	1,3-Dichlorobenzene	<	1	ug/L
DC118	11/26/2013	1,3-Dichlorobenzene	<	1	ug/L

Attachment D
2007-2015 Water Quality Data
Louisville Landfill Capture Analysis
Merriam Junction Sands

Well ID	DateCollected	Parameter	Detect Code	Result	Unit
DC119	11/26/2013	1,3-Dichlorobenzene	<	1	ug/L
MW-10	11/26/2013	1,3-Dichlorobenzene	<	1	ug/L
MW-111	11/26/2013	1,3-Dichlorobenzene	<	1	ug/L
MW-114	11/26/2013	1,3-Dichlorobenzene	<	1	ug/L
MW-116	11/26/2013	1,3-Dichlorobenzene	<	1	ug/L
MW-211	11/26/2013	1,3-Dichlorobenzene	<	1	ug/L
MW-8	11/26/2013	1,3-Dichlorobenzene	<	1	ug/L
MW-9	11/26/2013	1,3-Dichlorobenzene	<	1	ug/L
MW-120	4/24/2014	1,3-Dichlorobenzene	<	1	ug/L
MW-121	4/24/2014	1,3-Dichlorobenzene	<	1	ug/L
MW-122	4/24/2014	1,3-Dichlorobenzene	<	1	ug/L
MW-122	4/24/2014	1,3-Dichlorobenzene	<	1	ug/L
MW-10	7/11/2014	1,3-Dichlorobenzene	<	1	ug/L
MW-120	7/11/2014	1,3-Dichlorobenzene	<	1	ug/L
MW-121	7/11/2014	1,3-Dichlorobenzene	<	1	ug/L
MW-122	7/11/2014	1,3-Dichlorobenzene	<	1	ug/L
MW-8	7/11/2014	1,3-Dichlorobenzene	<	1	ug/L
DC118	9/24/2014	1,3-Dichlorobenzene	<	1	ug/L
DC119	9/24/2014	1,3-Dichlorobenzene	<	1	ug/L
MW-10	9/24/2014	1,3-Dichlorobenzene	<	1	ug/L
MW-114	9/24/2014	1,3-Dichlorobenzene	<	1	ug/L
MW-116	9/24/2014	1,3-Dichlorobenzene	<	1	ug/L
MW-9	9/24/2014	1,3-Dichlorobenzene	<	1	ug/L
MW-111	9/25/2014	1,3-Dichlorobenzene	<	1	ug/L
MW-211	9/25/2014	1,3-Dichlorobenzene	<	1	ug/L
MW-8	9/25/2014	1,3-Dichlorobenzene	<	1	ug/L
MW-120	11/17/2014	1,3-Dichlorobenzene	<	1	ug/L
MW-121	11/17/2014	1,3-Dichlorobenzene	<	1	ug/L
MW-122	11/17/2014	1,3-Dichlorobenzene	<	1	ug/L
MW-120	5/8/2015	1,3-Dichlorobenzene	<	1	ug/L
MW-121	5/8/2015	1,3-Dichlorobenzene	<	1	ug/L
MW-122	5/8/2015	1,3-Dichlorobenzene	<	1	ug/L
DC118	6/17/2015	1,3-Dichlorobenzene	<	1	ug/L
DC119	6/17/2015	1,3-Dichlorobenzene	<	1	ug/L
MW-111	6/17/2015	1,3-Dichlorobenzene	<	1	ug/L
MW-114	6/17/2015	1,3-Dichlorobenzene	<	1	ug/L
MW-116	6/17/2015	1,3-Dichlorobenzene	<	1	ug/L
MW-211	6/17/2015	1,3-Dichlorobenzene	<	1	ug/L
MW-9	6/17/2015	1,3-Dichlorobenzene	<	1	ug/L
MW-10	6/18/2015	1,3-Dichlorobenzene	<	1	ug/L
MW-113	6/18/2015	1,3-Dichlorobenzene	<	1	ug/L
MW-213	6/18/2015	1,3-Dichlorobenzene	<	1	ug/L
MW-8	6/18/2015	1,3-Dichlorobenzene	<	1	ug/L
MW-10	7/30/2015	1,3-Dichlorobenzene	<	1	ug/L
MW-120	7/30/2015	1,3-Dichlorobenzene	<	1	ug/L
MW-121	7/30/2015	1,3-Dichlorobenzene	<	1	ug/L
MW-122	7/30/2015	1,3-Dichlorobenzene	<	1	ug/L
MW-8	7/30/2015	1,3-Dichlorobenzene	<	1	ug/L
MW-121	11/16/2015	1,3-Dichlorobenzene	<	1	ug/L
MW-122	11/16/2015	1,3-Dichlorobenzene	<	1	ug/L
MW-10	3/27/2007	1,3-Dichloropropane	<	1	ug/L
MW-111	3/27/2007	1,3-Dichloropropane	<	1	ug/L

Attachment D
2007-2015 Water Quality Data
Louisville Landfill Capture Analysis
Merriam Junction Sands

Well ID	DateCollected	Parameter	Detect Code	Result	Unit
MW-114	3/27/2007	1,3-Dichloropropane	<	1	ug/L
MW-115	3/27/2007	1,3-Dichloropropane	<	1	ug/L
MW-116	3/27/2007	1,3-Dichloropropane	<	1	ug/L
MW-211	3/27/2007	1,3-Dichloropropane	<	1	ug/L
MW-8	3/27/2007	1,3-Dichloropropane	<	1	ug/L
DC117	3/28/2007	1,3-Dichloropropane	<	1	ug/L
DC118	3/28/2007	1,3-Dichloropropane	<	1	ug/L
DC119	3/28/2007	1,3-Dichloropropane	<	1	ug/L
MW-9	3/28/2007	1,3-Dichloropropane	<	1	ug/L
DC117	9/17/2007	1,3-Dichloropropane	<	1	ug/L
DC118	9/17/2007	1,3-Dichloropropane	<	1	ug/L
DC119	9/17/2007	1,3-Dichloropropane	<	1	ug/L
MW-111	9/17/2007	1,3-Dichloropropane	<	1	ug/L
MW-114	9/17/2007	1,3-Dichloropropane	<	1	ug/L
MW-116	9/17/2007	1,3-Dichloropropane	<	1	ug/L
MW-211	9/17/2007	1,3-Dichloropropane	<	1	ug/L
MW-9	9/17/2007	1,3-Dichloropropane	<	1	ug/L
MW-10	9/18/2007	1,3-Dichloropropane	<	1	ug/L
MW-8	9/18/2007	1,3-Dichloropropane	<	1	ug/L
DC117	12/11/2007	1,3-Dichloropropane	<	1	ug/L
DC118	12/11/2007	1,3-Dichloropropane	<	1	ug/L
DC119	12/11/2007	1,3-Dichloropropane	<	1	ug/L
MW-10	12/11/2007	1,3-Dichloropropane	<	1	ug/L
MW-111	12/11/2007	1,3-Dichloropropane	<	1	ug/L
MW-114	12/11/2007	1,3-Dichloropropane	<	1	ug/L
MW-116	12/11/2007	1,3-Dichloropropane	<	1	ug/L
MW-120	12/11/2007	1,3-Dichloropropane	<	0.5	ug/L
MW-121	12/11/2007	1,3-Dichloropropane	<	0.5	ug/L
MW-122	12/11/2007	1,3-Dichloropropane	<	0.5	ug/L
MW-211	12/11/2007	1,3-Dichloropropane	<	1	ug/L
MW-8	12/11/2007	1,3-Dichloropropane	<	1	ug/L
MW-9	12/11/2007	1,3-Dichloropropane	<	1	ug/L
DC117	4/30/2008	1,3-Dichloropropane	<	1	ug/L
DC119	4/30/2008	1,3-Dichloropropane	<	1	ug/L
MW-111	4/30/2008	1,3-Dichloropropane	<	1	ug/L
MW-114	4/30/2008	1,3-Dichloropropane	<	1	ug/L
MW-116	4/30/2008	1,3-Dichloropropane	<	1	ug/L
MW-211	4/30/2008	1,3-Dichloropropane	<	1	ug/L
MW-9	4/30/2008	1,3-Dichloropropane	<	1	ug/L
MW-10	5/1/2008	1,3-Dichloropropane	<	1	ug/L
MW-120	5/1/2008	1,3-Dichloropropane	<	0.5	ug/L
MW-121	5/1/2008	1,3-Dichloropropane	<	0.5	ug/L
MW-122	5/1/2008	1,3-Dichloropropane	<	0.5	ug/L
MW-8	5/1/2008	1,3-Dichloropropane	<	1	ug/L
DC117	9/10/2008	1,3-Dichloropropane	<	1	ug/L
DC118	9/10/2008	1,3-Dichloropropane	<	1	ug/L
DC119	9/10/2008	1,3-Dichloropropane	<	1	ug/L
MW-116	9/10/2008	1,3-Dichloropropane	<	1	ug/L
MW-9	9/10/2008	1,3-Dichloropropane	<	1	ug/L
MW-111	9/11/2008	1,3-Dichloropropane	<	1	ug/L
MW-114	9/11/2008	1,3-Dichloropropane	<	1	ug/L
MW-211	9/11/2008	1,3-Dichloropropane	<	1	ug/L

Attachment D
2007-2015 Water Quality Data
Louisville Landfill Capture Analysis
Merriam Junction Sands

Well ID	DateCollected	Parameter	Detect Code	Result	Unit
DC117	12/16/2008	1,3-Dichloropropane	<	1	ug/L
DC118	12/16/2008	1,3-Dichloropropane	<	1	ug/L
DC119	12/16/2008	1,3-Dichloropropane	<	1	ug/L
MW-10	12/16/2008	1,3-Dichloropropane	<	1	ug/L
MW-111	12/16/2008	1,3-Dichloropropane	<	1	ug/L
MW-114	12/16/2008	1,3-Dichloropropane	<	1	ug/L
MW-116	12/16/2008	1,3-Dichloropropane	<	1	ug/L
MW-211	12/16/2008	1,3-Dichloropropane	<	1	ug/L
MW-8	12/16/2008	1,3-Dichloropropane	<	1	ug/L
MW-9	12/16/2008	1,3-Dichloropropane	<	1	ug/L
DC117	4/27/2009	1,3-Dichloropropane	<	1	ug/L
DC118	4/27/2009	1,3-Dichloropropane	<	1	ug/L
DC119	4/27/2009	1,3-Dichloropropane	<	1	ug/L
MW-10	4/27/2009	1,3-Dichloropropane	<	1	ug/L
MW-111	4/27/2009	1,3-Dichloropropane	<	1	ug/L
MW-114	4/27/2009	1,3-Dichloropropane	<	1	ug/L
MW-116	4/27/2009	1,3-Dichloropropane	<	1	ug/L
MW-211	4/27/2009	1,3-Dichloropropane	<	1	ug/L
MW-8	4/27/2009	1,3-Dichloropropane	<	1	ug/L
MW-9	4/27/2009	1,3-Dichloropropane	<	1	ug/L
MW-120	4/28/2009	1,3-Dichloropropane	<	0.5	ug/L
MW-121	4/28/2009	1,3-Dichloropropane	<	0.5	ug/L
MW-122	4/28/2009	1,3-Dichloropropane	<	0.5	ug/L
MW-10	9/2/2009	1,3-Dichloropropane	<	0.5	ug/L
MW-120	9/2/2009	1,3-Dichloropropane	<	0.5	ug/L
MW-121	9/2/2009	1,3-Dichloropropane	<	0.5	ug/L
MW-122	9/2/2009	1,3-Dichloropropane	<	0.5	ug/L
MW-8	9/2/2009	1,3-Dichloropropane	<	0.5	ug/L
DC117	12/14/2009	1,3-Dichloropropane	<	1	ug/L
DC118	12/14/2009	1,3-Dichloropropane	<	1	ug/L
DC119	12/14/2009	1,3-Dichloropropane	<	1	ug/L
MW-10	12/14/2009	1,3-Dichloropropane	<	1	ug/L
MW-111	12/14/2009	1,3-Dichloropropane	<	1	ug/L
MW-114	12/14/2009	1,3-Dichloropropane	<	1	ug/L
MW-116	12/14/2009	1,3-Dichloropropane	<	1	ug/L
MW-211	12/14/2009	1,3-Dichloropropane	<	1	ug/L
MW-9	12/14/2009	1,3-Dichloropropane	<	1	ug/L
MW-120	12/15/2009	1,3-Dichloropropane	<	0.5	ug/L
MW-121	12/15/2009	1,3-Dichloropropane	<	0.5	ug/L
MW-122	12/15/2009	1,3-Dichloropropane	<	0.5	ug/L
DC117	5/10/2010	1,3-Dichloropropane	<	1	ug/L
DC118	5/10/2010	1,3-Dichloropropane	<	1	ug/L
DC119	5/10/2010	1,3-Dichloropropane	<	1	ug/L
MW-10	5/10/2010	1,3-Dichloropropane	<	1	ug/L
MW-111	5/10/2010	1,3-Dichloropropane	<	1	ug/L
MW-111	5/10/2010	1,3-Dichloropropane	<	1	ug/L
MW-114	5/10/2010	1,3-Dichloropropane	<	1	ug/L
MW-116	5/10/2010	1,3-Dichloropropane	<	1	ug/L
MW-116	5/10/2010	1,3-Dichloropropane	<	1	ug/L
MW-211	5/10/2010	1,3-Dichloropropane	<	1	ug/L
MW-9	5/10/2010	1,3-Dichloropropane	<	1	ug/L
MW-120	5/12/2010	1,3-Dichloropropane	<	0.5	ug/L

Attachment D
2007-2015 Water Quality Data
Louisville Landfill Capture Analysis
Merriam Junction Sands

Well ID	DateCollected	Parameter	Detect Code	Result	Unit
MW-121	5/12/2010	1,3-Dichloropropane	<	0.5	ug/L
MW-122	5/12/2010	1,3-Dichloropropane	<	0.5	ug/L
DC117	11/17/2010	1,3-Dichloropropane	<	1	ug/L
DC118	11/17/2010	1,3-Dichloropropane	<	1	ug/L
DC119	11/17/2010	1,3-Dichloropropane	<	1	ug/L
MW-111	11/17/2010	1,3-Dichloropropane	<	1	ug/L
MW-114	11/17/2010	1,3-Dichloropropane	<	1	ug/L
MW-116	11/17/2010	1,3-Dichloropropane	<	1	ug/L
MW-211	11/17/2010	1,3-Dichloropropane	<	1	ug/L
MW-9	11/17/2010	1,3-Dichloropropane	<	1	ug/L
MW-10	11/18/2010	1,3-Dichloropropane	<	1	ug/L
MW-120	11/18/2010	1,3-Dichloropropane	<	0.5	ug/L
MW-121	11/18/2010	1,3-Dichloropropane	<	0.5	ug/L
MW-122	11/18/2010	1,3-Dichloropropane	<	0.5	ug/L
MW-8	11/18/2010	1,3-Dichloropropane	<	1	ug/L
MW-120	4/21/2011	1,3-Dichloropropane	<	1	ug/L
MW-121	4/21/2011	1,3-Dichloropropane	<	1	ug/L
MW-122	4/21/2011	1,3-Dichloropropane	<	1	ug/L
MW-111	4/27/2011	1,3-Dichloropropane	<	1	ug/L
MW-114	4/27/2011	1,3-Dichloropropane	<	1	ug/L
MW-116	4/27/2011	1,3-Dichloropropane	<	1	ug/L
MW-211	4/27/2011	1,3-Dichloropropane	<	1	ug/L
DC117	4/28/2011	1,3-Dichloropropane	<	1	ug/L
DC118	4/28/2011	1,3-Dichloropropane	<	1	ug/L
DC119	4/28/2011	1,3-Dichloropropane	<	1	ug/L
MW-10	4/28/2011	1,3-Dichloropropane	<	1	ug/L
MW-8	4/28/2011	1,3-Dichloropropane	<	1	ug/L
MW-9	4/28/2011	1,3-Dichloropropane	<	1	ug/L
MW-10	7/26/2011	1,3-Dichloropropane	<	1	ug/L
MW-120	7/26/2011	1,3-Dichloropropane	<	1	ug/L
MW-121	7/26/2011	1,3-Dichloropropane	<	1	ug/L
MW-121	7/26/2011	1,3-Dichloropropane	<	1	ug/L
MW-122	7/26/2011	1,3-Dichloropropane	<	1	ug/L
MW-122	7/26/2011	1,3-Dichloropropane	<	1	ug/L
MW-8	7/26/2011	1,3-Dichloropropane	<	1	ug/L
DC117	9/26/2011	1,3-Dichloropropane	<	1	ug/L
DC118	9/26/2011	1,3-Dichloropropane	<	1	ug/L
DC119	9/26/2011	1,3-Dichloropropane	<	1	ug/L
MW-10	9/26/2011	1,3-Dichloropropane	<	1	ug/L
MW-8	9/26/2011	1,3-Dichloropropane	<	1	ug/L
MW-9	9/26/2011	1,3-Dichloropropane	<	1	ug/L
MW-111	9/27/2011	1,3-Dichloropropane	<	1	ug/L
MW-114	9/27/2011	1,3-Dichloropropane	<	1	ug/L
MW-116	9/27/2011	1,3-Dichloropropane	<	1	ug/L
MW-211	9/27/2011	1,3-Dichloropropane	<	1	ug/L
MW-120	11/18/2011	1,3-Dichloropropane	<	1	ug/L
MW-121	11/28/2011	1,3-Dichloropropane	<	1	ug/L
MW-121	11/28/2011	1,3-Dichloropropane	<	1	ug/L
MW-122	11/28/2011	1,3-Dichloropropane	<	1	ug/L
MW-122	11/28/2011	1,3-Dichloropropane	<	1	ug/L
MW-120	4/3/2012	1,3-Dichloropropane	<	1	ug/L
MW-121	4/3/2012	1,3-Dichloropropane	<	1	ug/L

Attachment D
2007-2015 Water Quality Data
Louisville Landfill Capture Analysis
Merriam Junction Sands

Well ID	DateCollected	Parameter	Detect Code	Result	Unit
MW-121	4/3/2012	1,3-Dichloropropane	<	1	ug/L
MW-122	4/3/2012	1,3-Dichloropropane	<	1	ug/L
MW-122	4/3/2012	1,3-Dichloropropane	<	1	ug/L
MW-10	7/26/2012	1,3-Dichloropropane	<	1	ug/L
MW-120	7/26/2012	1,3-Dichloropropane	<	1	ug/L
MW-121	7/26/2012	1,3-Dichloropropane	<	1	ug/L
MW-121	7/26/2012	1,3-Dichloropropane	<	1	ug/L
MW-122	7/26/2012	1,3-Dichloropropane	<	1	ug/L
MW-122	7/26/2012	1,3-Dichloropropane	<	1	ug/L
MW-8	7/26/2012	1,3-Dichloropropane	<	1	ug/L
MW-120	10/31/2012	1,3-Dichloropropane	<	1	ug/L
MW-121	10/31/2012	1,3-Dichloropropane	<	1	ug/L
MW-121	10/31/2012	1,3-Dichloropropane	<	1	ug/L
MW-122	10/31/2012	1,3-Dichloropropane	<	1	ug/L
MW-122	10/31/2012	1,3-Dichloropropane	<	1	ug/L
MW-120	4/30/2013	1,3-Dichloropropane	<	1	ug/L
MW-121	4/30/2013	1,3-Dichloropropane	<	1	ug/L
MW-121	4/30/2013	1,3-Dichloropropane	<	1	ug/L
MW-122	4/30/2013	1,3-Dichloropropane	<	1	ug/L
MW-122	4/30/2013	1,3-Dichloropropane	<	1	ug/L
DC118	5/29/2013	1,3-Dichloropropane	<	1	ug/L
DC119	5/29/2013	1,3-Dichloropropane	<	1	ug/L
MW-8	5/29/2013	1,3-Dichloropropane	<	1	ug/L
MW-9	5/29/2013	1,3-Dichloropropane	<	1	ug/L
MW-10	5/30/2013	1,3-Dichloropropane	<	1	ug/L
MW-111	5/30/2013	1,3-Dichloropropane	<	1	ug/L
MW-114	5/30/2013	1,3-Dichloropropane	<	1	ug/L
MW-116	5/30/2013	1,3-Dichloropropane	<	1	ug/L
MW-211	5/30/2013	1,3-Dichloropropane	<	1	ug/L
MW-113	7/16/2013	1,3-Dichloropropane	<	1	ug/L
MW-10	7/24/2013	1,3-Dichloropropane	<	1	ug/L
MW-120	7/24/2013	1,3-Dichloropropane	<	1	ug/L
MW-121	7/24/2013	1,3-Dichloropropane	<	1	ug/L
MW-121	7/24/2013	1,3-Dichloropropane	<	1	ug/L
MW-122	7/24/2013	1,3-Dichloropropane	<	1	ug/L
MW-122	7/24/2013	1,3-Dichloropropane	<	1	ug/L
MW-8	7/24/2013	1,3-Dichloropropane	<	1	ug/L
MW-111	9/4/2013	1,3-Dichloropropane	<	1	ug/L
MW-114	9/4/2013	1,3-Dichloropropane	<	1	ug/L
MW-116	9/4/2013	1,3-Dichloropropane	<	1	ug/L
MW-211	9/4/2013	1,3-Dichloropropane	<	1	ug/L
MW-8	9/4/2013	1,3-Dichloropropane	<	1	ug/L
DC118	9/5/2013	1,3-Dichloropropane	<	1	ug/L
DC119	9/5/2013	1,3-Dichloropropane	<	1	ug/L
MW-10	9/5/2013	1,3-Dichloropropane	<	1	ug/L
MW-9	9/5/2013	1,3-Dichloropropane	<	1	ug/L
MW-120	11/19/2013	1,3-Dichloropropane	<	1	ug/L
MW-121	11/19/2013	1,3-Dichloropropane	<	1	ug/L
MW-121	11/19/2013	1,3-Dichloropropane	<	1	ug/L
MW-122	11/19/2013	1,3-Dichloropropane	<	1	ug/L
MW-122	11/19/2013	1,3-Dichloropropane	<	1	ug/L
DC118	11/26/2013	1,3-Dichloropropane	<	1	ug/L

Attachment D
2007-2015 Water Quality Data
Louisville Landfill Capture Analysis
Merriam Junction Sands

Well ID	DateCollected	Parameter	Detect Code	Result	Unit
DC119	11/26/2013	1,3-Dichloropropane	<	1	ug/L
MW-10	11/26/2013	1,3-Dichloropropane	<	1	ug/L
MW-111	11/26/2013	1,3-Dichloropropane	<	1	ug/L
MW-114	11/26/2013	1,3-Dichloropropane	<	1	ug/L
MW-116	11/26/2013	1,3-Dichloropropane	<	1	ug/L
MW-211	11/26/2013	1,3-Dichloropropane	<	1	ug/L
MW-8	11/26/2013	1,3-Dichloropropane	<	1	ug/L
MW-9	11/26/2013	1,3-Dichloropropane	<	1	ug/L
MW-120	4/24/2014	1,3-Dichloropropane	<	1	ug/L
MW-121	4/24/2014	1,3-Dichloropropane	<	1	ug/L
MW-122	4/24/2014	1,3-Dichloropropane	<	1	ug/L
MW-122	4/24/2014	1,3-Dichloropropane	<	1	ug/L
MW-10	7/11/2014	1,3-Dichloropropane	<	1	ug/L
MW-120	7/11/2014	1,3-Dichloropropane	<	1	ug/L
MW-121	7/11/2014	1,3-Dichloropropane	<	1	ug/L
MW-122	7/11/2014	1,3-Dichloropropane	<	1	ug/L
MW-8	7/11/2014	1,3-Dichloropropane	<	1	ug/L
DC118	9/24/2014	1,3-Dichloropropane	<	1	ug/L
DC119	9/24/2014	1,3-Dichloropropane	<	1	ug/L
MW-10	9/24/2014	1,3-Dichloropropane	<	1	ug/L
MW-114	9/24/2014	1,3-Dichloropropane	<	1	ug/L
MW-116	9/24/2014	1,3-Dichloropropane	<	1	ug/L
MW-9	9/24/2014	1,3-Dichloropropane	<	1	ug/L
MW-111	9/25/2014	1,3-Dichloropropane	<	1	ug/L
MW-211	9/25/2014	1,3-Dichloropropane	<	1	ug/L
MW-8	9/25/2014	1,3-Dichloropropane	<	1	ug/L
MW-120	11/17/2014	1,3-Dichloropropane	<	1	ug/L
MW-121	11/17/2014	1,3-Dichloropropane	<	1	ug/L
MW-122	11/17/2014	1,3-Dichloropropane	<	1	ug/L
MW-120	5/8/2015	1,3-Dichloropropane	<	1	ug/L
MW-121	5/8/2015	1,3-Dichloropropane	<	1	ug/L
MW-122	5/8/2015	1,3-Dichloropropane	<	1	ug/L
DC118	6/17/2015	1,3-Dichloropropane	<	0.5	ug/L
DC119	6/17/2015	1,3-Dichloropropane	<	0.5	ug/L
MW-111	6/17/2015	1,3-Dichloropropane	<	0.5	ug/L
MW-114	6/17/2015	1,3-Dichloropropane	<	0.5	ug/L
MW-116	6/17/2015	1,3-Dichloropropane	<	0.5	ug/L
MW-211	6/17/2015	1,3-Dichloropropane	<	0.5	ug/L
MW-9	6/17/2015	1,3-Dichloropropane	<	0.5	ug/L
MW-10	6/18/2015	1,3-Dichloropropane	<	0.5	ug/L
MW-113	6/18/2015	1,3-Dichloropropane	<	0.5	ug/L
MW-213	6/18/2015	1,3-Dichloropropane	<	0.5	ug/L
MW-8	6/18/2015	1,3-Dichloropropane	<	0.5	ug/L
MW-10	7/30/2015	1,3-Dichloropropane	<	1	ug/L
MW-120	7/30/2015	1,3-Dichloropropane	<	1	ug/L
MW-121	7/30/2015	1,3-Dichloropropane	<	1	ug/L
MW-122	7/30/2015	1,3-Dichloropropane	<	1	ug/L
MW-8	7/30/2015	1,3-Dichloropropane	<	4	ug/L
MW-121	11/16/2015	1,3-Dichloropropane	<	1	ug/L
MW-122	11/16/2015	1,3-Dichloropropane	<	1	ug/L
MW-10	3/27/2007	1,3-Dichloropropene, cis	<	1	ug/L
MW-111	3/27/2007	1,3-Dichloropropene, cis	<	1	ug/L

Attachment D
2007-2015 Water Quality Data
Louisville Landfill Capture Analysis
Merriam Junction Sands

Well ID	DateCollected	Parameter	Detect Code	Result	Unit
MW-114	3/27/2007	1,3-Dichloropropene, cis	<	1	ug/L
MW-115	3/27/2007	1,3-Dichloropropene, cis	<	1	ug/L
MW-116	3/27/2007	1,3-Dichloropropene, cis		1.1	ug/L
MW-211	3/27/2007	1,3-Dichloropropene, cis	<	1	ug/L
MW-8	3/27/2007	1,3-Dichloropropene, cis	<	1	ug/L
DC117	3/28/2007	1,3-Dichloropropene, cis	<	1	ug/L
DC118	3/28/2007	1,3-Dichloropropene, cis	<	1	ug/L
DC119	3/28/2007	1,3-Dichloropropene, cis	<	1	ug/L
MW-9	3/28/2007	1,3-Dichloropropene, cis	<	1	ug/L
DC117	9/17/2007	1,3-Dichloropropene, cis	<	1	ug/L
DC118	9/17/2007	1,3-Dichloropropene, cis	<	1	ug/L
DC119	9/17/2007	1,3-Dichloropropene, cis	<	1	ug/L
MW-111	9/17/2007	1,3-Dichloropropene, cis	<	1	ug/L
MW-114	9/17/2007	1,3-Dichloropropene, cis	<	1	ug/L
MW-116	9/17/2007	1,3-Dichloropropene, cis	<	1	ug/L
MW-211	9/17/2007	1,3-Dichloropropene, cis	<	1	ug/L
MW-9	9/17/2007	1,3-Dichloropropene, cis	<	1	ug/L
MW-10	9/18/2007	1,3-Dichloropropene, cis	<	1	ug/L
MW-8	9/18/2007	1,3-Dichloropropene, cis	<	1	ug/L
DC117	12/11/2007	1,3-Dichloropropene, cis	<	1	ug/L
DC118	12/11/2007	1,3-Dichloropropene, cis	<	1	ug/L
DC119	12/11/2007	1,3-Dichloropropene, cis	<	1	ug/L
MW-10	12/11/2007	1,3-Dichloropropene, cis	<	1	ug/L
MW-111	12/11/2007	1,3-Dichloropropene, cis	<	1	ug/L
MW-114	12/11/2007	1,3-Dichloropropene, cis	<	1	ug/L
MW-116	12/11/2007	1,3-Dichloropropene, cis	<	1	ug/L
MW-120	12/11/2007	1,3-Dichloropropene, cis	<	0.5	ug/L
MW-121	12/11/2007	1,3-Dichloropropene, cis	<	0.5	ug/L
MW-122	12/11/2007	1,3-Dichloropropene, cis	<	0.5	ug/L
MW-211	12/11/2007	1,3-Dichloropropene, cis	<	1	ug/L
MW-8	12/11/2007	1,3-Dichloropropene, cis	<	1	ug/L
MW-9	12/11/2007	1,3-Dichloropropene, cis	<	1	ug/L
DC117	4/30/2008	1,3-Dichloropropene, cis	<	1	ug/L
DC119	4/30/2008	1,3-Dichloropropene, cis	<	1	ug/L
MW-111	4/30/2008	1,3-Dichloropropene, cis	<	1	ug/L
MW-114	4/30/2008	1,3-Dichloropropene, cis	<	1	ug/L
MW-116	4/30/2008	1,3-Dichloropropene, cis	<	1	ug/L
MW-211	4/30/2008	1,3-Dichloropropene, cis	<	1	ug/L
MW-9	4/30/2008	1,3-Dichloropropene, cis	<	1	ug/L
MW-10	5/1/2008	1,3-Dichloropropene, cis	<	1	ug/L
MW-120	5/1/2008	1,3-Dichloropropene, cis	<	0.5	ug/L
MW-121	5/1/2008	1,3-Dichloropropene, cis	<	0.5	ug/L
MW-122	5/1/2008	1,3-Dichloropropene, cis	<	0.5	ug/L
MW-8	5/1/2008	1,3-Dichloropropene, cis	<	1	ug/L
DC117	9/10/2008	1,3-Dichloropropene, cis	<	1	ug/L
DC118	9/10/2008	1,3-Dichloropropene, cis	<	1	ug/L
DC119	9/10/2008	1,3-Dichloropropene, cis	<	1	ug/L
MW-116	9/10/2008	1,3-Dichloropropene, cis	<	1	ug/L
MW-9	9/10/2008	1,3-Dichloropropene, cis	<	1	ug/L
MW-111	9/11/2008	1,3-Dichloropropene, cis	<	1	ug/L
MW-114	9/11/2008	1,3-Dichloropropene, cis	<	1	ug/L
MW-211	9/11/2008	1,3-Dichloropropene, cis	<	1	ug/L

Attachment D
2007-2015 Water Quality Data
Louisville Landfill Capture Analysis
Merriam Junction Sands

Well ID	DateCollected	Parameter	Detect Code	Result	Unit
DC117	12/16/2008	1,3-Dichloropropene, cis	<	1	ug/L
DC118	12/16/2008	1,3-Dichloropropene, cis	<	1	ug/L
DC119	12/16/2008	1,3-Dichloropropene, cis	<	1	ug/L
MW-10	12/16/2008	1,3-Dichloropropene, cis	<	1	ug/L
MW-111	12/16/2008	1,3-Dichloropropene, cis	<	1	ug/L
MW-114	12/16/2008	1,3-Dichloropropene, cis	<	1	ug/L
MW-116	12/16/2008	1,3-Dichloropropene, cis	<	1	ug/L
MW-211	12/16/2008	1,3-Dichloropropene, cis	<	1	ug/L
MW-8	12/16/2008	1,3-Dichloropropene, cis	<	1	ug/L
MW-9	12/16/2008	1,3-Dichloropropene, cis	<	1	ug/L
DC117	4/27/2009	1,3-Dichloropropene, cis	<	1	ug/L
DC118	4/27/2009	1,3-Dichloropropene, cis	<	1	ug/L
DC119	4/27/2009	1,3-Dichloropropene, cis	<	1	ug/L
MW-10	4/27/2009	1,3-Dichloropropene, cis	<	1	ug/L
MW-111	4/27/2009	1,3-Dichloropropene, cis	<	1	ug/L
MW-114	4/27/2009	1,3-Dichloropropene, cis	<	1	ug/L
MW-116	4/27/2009	1,3-Dichloropropene, cis	<	1	ug/L
MW-211	4/27/2009	1,3-Dichloropropene, cis	<	1	ug/L
MW-8	4/27/2009	1,3-Dichloropropene, cis	<	1	ug/L
MW-9	4/27/2009	1,3-Dichloropropene, cis	<	1	ug/L
MW-120	4/28/2009	1,3-Dichloropropene, cis	<	0.5	ug/L
MW-121	4/28/2009	1,3-Dichloropropene, cis	<	0.5	ug/L
MW-122	4/28/2009	1,3-Dichloropropene, cis	<	0.5	ug/L
MW-10	9/2/2009	1,3-Dichloropropene, cis	<	0.5	ug/L
MW-120	9/2/2009	1,3-Dichloropropene, cis	<	0.5	ug/L
MW-121	9/2/2009	1,3-Dichloropropene, cis	<	0.5	ug/L
MW-122	9/2/2009	1,3-Dichloropropene, cis	<	0.5	ug/L
MW-8	9/2/2009	1,3-Dichloropropene, cis	<	0.5	ug/L
DC117	12/14/2009	1,3-Dichloropropene, cis	<	1	ug/L
DC118	12/14/2009	1,3-Dichloropropene, cis	<	1	ug/L
DC119	12/14/2009	1,3-Dichloropropene, cis	<	1	ug/L
MW-10	12/14/2009	1,3-Dichloropropene, cis	<	1	ug/L
MW-111	12/14/2009	1,3-Dichloropropene, cis	<	1	ug/L
MW-114	12/14/2009	1,3-Dichloropropene, cis	<	1	ug/L
MW-116	12/14/2009	1,3-Dichloropropene, cis	<	1	ug/L
MW-211	12/14/2009	1,3-Dichloropropene, cis	<	1	ug/L
MW-9	12/14/2009	1,3-Dichloropropene, cis	<	1	ug/L
MW-120	12/15/2009	1,3-Dichloropropene, cis	<	0.5	ug/L
MW-121	12/15/2009	1,3-Dichloropropene, cis	<	0.5	ug/L
MW-122	12/15/2009	1,3-Dichloropropene, cis	<	0.5	ug/L
DC117	5/10/2010	1,3-Dichloropropene, cis	<	1	ug/L
DC118	5/10/2010	1,3-Dichloropropene, cis	<	1	ug/L
DC119	5/10/2010	1,3-Dichloropropene, cis	<	1	ug/L
MW-10	5/10/2010	1,3-Dichloropropene, cis	<	1	ug/L
MW-111	5/10/2010	1,3-Dichloropropene, cis	<	1	ug/L
MW-111	5/10/2010	1,3-Dichloropropene, cis	<	1	ug/L
MW-114	5/10/2010	1,3-Dichloropropene, cis	<	1	ug/L
MW-116	5/10/2010	1,3-Dichloropropene, cis	<	1	ug/L
MW-211	5/10/2010	1,3-Dichloropropene, cis	<	1	ug/L
MW-9	5/10/2010	1,3-Dichloropropene, cis	<	1	ug/L
MW-120	5/12/2010	1,3-Dichloropropene, cis	<	0.5	ug/L
MW-121	5/12/2010	1,3-Dichloropropene, cis	<	0.5	ug/L

Attachment D
2007-2015 Water Quality Data
Louisville Landfill Capture Analysis
Merriam Junction Sands

Well ID	DateCollected	Parameter	Detect Code	Result	Unit
MW-122	5/12/2010	1,3-Dichloropropene, cis	<	0.5	ug/L
DC117	11/17/2010	1,3-Dichloropropene, cis	<	1	ug/L
DC118	11/17/2010	1,3-Dichloropropene, cis	<	1	ug/L
DC119	11/17/2010	1,3-Dichloropropene, cis	<	1	ug/L
MW-111	11/17/2010	1,3-Dichloropropene, cis	<	1	ug/L
MW-114	11/17/2010	1,3-Dichloropropene, cis	<	1	ug/L
MW-116	11/17/2010	1,3-Dichloropropene, cis	<	1	ug/L
MW-211	11/17/2010	1,3-Dichloropropene, cis	<	1	ug/L
MW-9	11/17/2010	1,3-Dichloropropene, cis	<	1	ug/L
MW-10	11/18/2010	1,3-Dichloropropene, cis	<	1	ug/L
MW-120	11/18/2010	1,3-Dichloropropene, cis	<	0.5	ug/L
MW-121	11/18/2010	1,3-Dichloropropene, cis	<	0.5	ug/L
MW-122	11/18/2010	1,3-Dichloropropene, cis	<	0.5	ug/L
MW-8	11/18/2010	1,3-Dichloropropene, cis	<	1	ug/L
MW-120	4/21/2011	1,3-Dichloropropene, cis	<	1	ug/L
MW-121	4/21/2011	1,3-Dichloropropene, cis	<	1	ug/L
MW-122	4/21/2011	1,3-Dichloropropene, cis	<	1	ug/L
MW-111	4/27/2011	1,3-Dichloropropene, cis	<	1	ug/L
MW-114	4/27/2011	1,3-Dichloropropene, cis	<	1	ug/L
MW-116	4/27/2011	1,3-Dichloropropene, cis	<	1	ug/L
MW-211	4/27/2011	1,3-Dichloropropene, cis	<	1	ug/L
DC117	4/28/2011	1,3-Dichloropropene, cis	<	1	ug/L
DC118	4/28/2011	1,3-Dichloropropene, cis	<	1	ug/L
DC119	4/28/2011	1,3-Dichloropropene, cis	<	1	ug/L
MW-10	4/28/2011	1,3-Dichloropropene, cis	<	1	ug/L
MW-8	4/28/2011	1,3-Dichloropropene, cis	<	1	ug/L
MW-9	4/28/2011	1,3-Dichloropropene, cis	<	1	ug/L
MW-10	7/26/2011	1,3-Dichloropropene, cis	<	1	ug/L
MW-120	7/26/2011	1,3-Dichloropropene, cis	<	1	ug/L
MW-121	7/26/2011	1,3-Dichloropropene, cis	<	1	ug/L
MW-121	7/26/2011	1,3-Dichloropropene, cis	<	1	ug/L
MW-122	7/26/2011	1,3-Dichloropropene, cis	<	1	ug/L
MW-122	7/26/2011	1,3-Dichloropropene, cis	<	1	ug/L
MW-8	7/26/2011	1,3-Dichloropropene, cis	<	1	ug/L
DC117	9/26/2011	1,3-Dichloropropene, cis	<	1	ug/L
DC118	9/26/2011	1,3-Dichloropropene, cis	<	1	ug/L
DC119	9/26/2011	1,3-Dichloropropene, cis	<	1	ug/L
MW-10	9/26/2011	1,3-Dichloropropene, cis	<	1	ug/L
MW-8	9/26/2011	1,3-Dichloropropene, cis	<	1	ug/L
MW-9	9/26/2011	1,3-Dichloropropene, cis	<	1	ug/L
MW-111	9/27/2011	1,3-Dichloropropene, cis	<	1	ug/L
MW-114	9/27/2011	1,3-Dichloropropene, cis	<	1	ug/L
MW-116	9/27/2011	1,3-Dichloropropene, cis	<	1	ug/L
MW-211	9/27/2011	1,3-Dichloropropene, cis	<	1	ug/L
MW-120	11/18/2011	1,3-Dichloropropene, cis	<	1	ug/L
MW-121	11/28/2011	1,3-Dichloropropene, cis	<	1	ug/L
MW-121	11/28/2011	1,3-Dichloropropene, cis	<	1	ug/L
MW-122	11/28/2011	1,3-Dichloropropene, cis	<	1	ug/L
MW-122	11/28/2011	1,3-Dichloropropene, cis	<	1	ug/L
MW-120	4/3/2012	1,3-Dichloropropene, cis	<	1	ug/L
MW-121	4/3/2012	1,3-Dichloropropene, cis	<	1	ug/L
MW-121	4/3/2012	1,3-Dichloropropene, cis	<	1	ug/L

Attachment D
2007-2015 Water Quality Data
Louisville Landfill Capture Analysis
Merriam Junction Sands

Well ID	DateCollected	Parameter	Detect Code	Result	Unit
MW-122	4/3/2012	1,3-Dichloropropene, cis	<	1	ug/L
MW-122	4/3/2012	1,3-Dichloropropene, cis	<	1	ug/L
MW-10	7/26/2012	1,3-Dichloropropene, cis	<	1	ug/L
MW-120	7/26/2012	1,3-Dichloropropene, cis	<	1	ug/L
MW-121	7/26/2012	1,3-Dichloropropene, cis	<	1	ug/L
MW-121	7/26/2012	1,3-Dichloropropene, cis	<	1	ug/L
MW-122	7/26/2012	1,3-Dichloropropene, cis	<	1	ug/L
MW-122	7/26/2012	1,3-Dichloropropene, cis	<	1	ug/L
MW-8	7/26/2012	1,3-Dichloropropene, cis	<	1	ug/L
MW-120	10/31/2012	1,3-Dichloropropene, cis	<	1	ug/L
MW-121	10/31/2012	1,3-Dichloropropene, cis	<	1	ug/L
MW-121	10/31/2012	1,3-Dichloropropene, cis	<	1	ug/L
MW-122	10/31/2012	1,3-Dichloropropene, cis	<	1	ug/L
MW-122	10/31/2012	1,3-Dichloropropene, cis	<	1	ug/L
MW-120	4/30/2013	1,3-Dichloropropene, cis	<	1	ug/L
MW-121	4/30/2013	1,3-Dichloropropene, cis	<	1	ug/L
MW-121	4/30/2013	1,3-Dichloropropene, cis	<	1	ug/L
MW-122	4/30/2013	1,3-Dichloropropene, cis	<	1	ug/L
MW-122	4/30/2013	1,3-Dichloropropene, cis	<	1	ug/L
DC118	5/29/2013	1,3-Dichloropropene, cis	<	1	ug/L
DC119	5/29/2013	1,3-Dichloropropene, cis	<	1	ug/L
MW-8	5/29/2013	1,3-Dichloropropene, cis	<	1	ug/L
MW-9	5/29/2013	1,3-Dichloropropene, cis	<	1	ug/L
MW-10	5/30/2013	1,3-Dichloropropene, cis	<	1	ug/L
MW-111	5/30/2013	1,3-Dichloropropene, cis	<	1	ug/L
MW-114	5/30/2013	1,3-Dichloropropene, cis	<	1	ug/L
MW-116	5/30/2013	1,3-Dichloropropene, cis	<	1	ug/L
MW-211	5/30/2013	1,3-Dichloropropene, cis	<	1	ug/L
MW-113	7/16/2013	1,3-Dichloropropene, cis	<	1	ug/L
MW-10	7/24/2013	1,3-Dichloropropene, cis	<	1	ug/L
MW-120	7/24/2013	1,3-Dichloropropene, cis	<	1	ug/L
MW-121	7/24/2013	1,3-Dichloropropene, cis	<	1	ug/L
MW-121	7/24/2013	1,3-Dichloropropene, cis	<	1	ug/L
MW-122	7/24/2013	1,3-Dichloropropene, cis	<	1	ug/L
MW-122	7/24/2013	1,3-Dichloropropene, cis	<	1	ug/L
MW-8	7/24/2013	1,3-Dichloropropene, cis	<	1	ug/L
MW-111	9/4/2013	1,3-Dichloropropene, cis	<	1	ug/L
MW-114	9/4/2013	1,3-Dichloropropene, cis	<	1	ug/L
MW-116	9/4/2013	1,3-Dichloropropene, cis	<	1	ug/L
MW-211	9/4/2013	1,3-Dichloropropene, cis	<	1	ug/L
MW-8	9/4/2013	1,3-Dichloropropene, cis	<	1	ug/L
DC118	9/5/2013	1,3-Dichloropropene, cis	<	1	ug/L
DC119	9/5/2013	1,3-Dichloropropene, cis	<	1	ug/L
MW-10	9/5/2013	1,3-Dichloropropene, cis	<	1	ug/L
MW-9	9/5/2013	1,3-Dichloropropene, cis	<	1	ug/L
MW-120	11/19/2013	1,3-Dichloropropene, cis	<	1	ug/L
MW-121	11/19/2013	1,3-Dichloropropene, cis	<	1	ug/L
MW-121	11/19/2013	1,3-Dichloropropene, cis	<	1	ug/L
MW-122	11/19/2013	1,3-Dichloropropene, cis	<	1	ug/L
MW-122	11/19/2013	1,3-Dichloropropene, cis	<	1	ug/L
DC118	11/26/2013	1,3-Dichloropropene, cis	<	1	ug/L
DC119	11/26/2013	1,3-Dichloropropene, cis	<	1	ug/L

Attachment D
2007-2015 Water Quality Data
Louisville Landfill Capture Analysis
Merriam Junction Sands

Well ID	DateCollected	Parameter	Detect Code	Result	Unit
MW-10	11/26/2013	1,3-Dichloropropene, cis	<	1	ug/L
MW-111	11/26/2013	1,3-Dichloropropene, cis	<	1	ug/L
MW-114	11/26/2013	1,3-Dichloropropene, cis	<	1	ug/L
MW-116	11/26/2013	1,3-Dichloropropene, cis	<	1	ug/L
MW-211	11/26/2013	1,3-Dichloropropene, cis	<	1	ug/L
MW-8	11/26/2013	1,3-Dichloropropene, cis	<	1	ug/L
MW-9	11/26/2013	1,3-Dichloropropene, cis	<	1	ug/L
MW-120	4/24/2014	1,3-Dichloropropene, cis	<	1	ug/L
MW-121	4/24/2014	1,3-Dichloropropene, cis	<	1	ug/L
MW-122	4/24/2014	1,3-Dichloropropene, cis	<	1	ug/L
MW-122	4/24/2014	1,3-Dichloropropene, cis	<	1	ug/L
MW-10	7/11/2014	1,3-Dichloropropene, cis	<	1	ug/L
MW-120	7/11/2014	1,3-Dichloropropene, cis	<	1	ug/L
MW-121	7/11/2014	1,3-Dichloropropene, cis	<	1	ug/L
MW-122	7/11/2014	1,3-Dichloropropene, cis	<	1	ug/L
MW-8	7/11/2014	1,3-Dichloropropene, cis	<	1	ug/L
DC118	9/24/2014	1,3-Dichloropropene, cis	<	1	ug/L
DC119	9/24/2014	1,3-Dichloropropene, cis	<	1	ug/L
MW-10	9/24/2014	1,3-Dichloropropene, cis	<	1	ug/L
MW-114	9/24/2014	1,3-Dichloropropene, cis	<	1	ug/L
MW-116	9/24/2014	1,3-Dichloropropene, cis	<	1	ug/L
MW-9	9/24/2014	1,3-Dichloropropene, cis	<	1	ug/L
MW-111	9/25/2014	1,3-Dichloropropene, cis	<	1	ug/L
MW-211	9/25/2014	1,3-Dichloropropene, cis	<	1	ug/L
MW-8	9/25/2014	1,3-Dichloropropene, cis	<	1	ug/L
MW-120	11/17/2014	1,3-Dichloropropene, cis	<	1	ug/L
MW-121	11/17/2014	1,3-Dichloropropene, cis	<	1	ug/L
MW-122	11/17/2014	1,3-Dichloropropene, cis	<	1	ug/L
MW-120	5/8/2015	1,3-Dichloropropene, cis	<	4	ug/L
MW-121	5/8/2015	1,3-Dichloropropene, cis	<	4	ug/L
MW-122	5/8/2015	1,3-Dichloropropene, cis	<	4	ug/L
DC118	6/17/2015	1,3-Dichloropropene, cis	<	0.5	ug/L
DC119	6/17/2015	1,3-Dichloropropene, cis	<	0.5	ug/L
MW-111	6/17/2015	1,3-Dichloropropene, cis	<	0.5	ug/L
MW-114	6/17/2015	1,3-Dichloropropene, cis	<	0.5	ug/L
MW-116	6/17/2015	1,3-Dichloropropene, cis	<	0.5	ug/L
MW-211	6/17/2015	1,3-Dichloropropene, cis	<	0.5	ug/L
MW-9	6/17/2015	1,3-Dichloropropene, cis	<	0.5	ug/L
MW-10	6/18/2015	1,3-Dichloropropene, cis	<	0.5	ug/L
MW-113	6/18/2015	1,3-Dichloropropene, cis	<	0.5	ug/L
MW-213	6/18/2015	1,3-Dichloropropene, cis	<	0.5	ug/L
MW-8	6/18/2015	1,3-Dichloropropene, cis	<	0.5	ug/L
MW-10	7/30/2015	1,3-Dichloropropene, cis	<	4	ug/L
MW-120	7/30/2015	1,3-Dichloropropene, cis	<	4	ug/L
MW-121	7/30/2015	1,3-Dichloropropene, cis	<	4	ug/L
MW-122	7/30/2015	1,3-Dichloropropene, cis	<	4	ug/L
MW-8	7/30/2015	1,3-Dichloropropene, cis	<	4	ug/L
MW-121	11/16/2015	1,3-Dichloropropene, cis	<	4	ug/L
MW-122	11/16/2015	1,3-Dichloropropene, cis	<	4	ug/L
MW-10	3/27/2007	1,3-Dichloropropene, trans	<	1	ug/L
MW-111	3/27/2007	1,3-Dichloropropene, trans	<	1	ug/L
MW-114	3/27/2007	1,3-Dichloropropene, trans	<	1	ug/L

Attachment D
2007-2015 Water Quality Data
Louisville Landfill Capture Analysis
Merriam Junction Sands

Well ID	DateCollected	Parameter	Detect Code	Result	Unit
MW-115	3/27/2007	1,3-Dichloropropene, trans	<	1	ug/L
MW-116	3/27/2007	1,3-Dichloropropene, trans	<	1	ug/L
MW-211	3/27/2007	1,3-Dichloropropene, trans	<	1	ug/L
MW-8	3/27/2007	1,3-Dichloropropene, trans	<	1	ug/L
DC117	3/28/2007	1,3-Dichloropropene, trans	<	1	ug/L
DC118	3/28/2007	1,3-Dichloropropene, trans	<	1	ug/L
DC119	3/28/2007	1,3-Dichloropropene, trans	<	1	ug/L
MW-9	3/28/2007	1,3-Dichloropropene, trans	<	1	ug/L
DC117	9/17/2007	1,3-Dichloropropene, trans	<	1	ug/L
DC118	9/17/2007	1,3-Dichloropropene, trans	<	1	ug/L
DC119	9/17/2007	1,3-Dichloropropene, trans	<	1	ug/L
MW-111	9/17/2007	1,3-Dichloropropene, trans	<	1	ug/L
MW-114	9/17/2007	1,3-Dichloropropene, trans	<	1	ug/L
MW-116	9/17/2007	1,3-Dichloropropene, trans	<	1	ug/L
MW-211	9/17/2007	1,3-Dichloropropene, trans	<	1	ug/L
MW-9	9/17/2007	1,3-Dichloropropene, trans	<	1	ug/L
MW-10	9/18/2007	1,3-Dichloropropene, trans	<	1	ug/L
MW-8	9/18/2007	1,3-Dichloropropene, trans	<	1	ug/L
DC117	12/11/2007	1,3-Dichloropropene, trans	<	1	ug/L
DC118	12/11/2007	1,3-Dichloropropene, trans	<	1	ug/L
DC119	12/11/2007	1,3-Dichloropropene, trans	<	1	ug/L
MW-10	12/11/2007	1,3-Dichloropropene, trans	<	1	ug/L
MW-111	12/11/2007	1,3-Dichloropropene, trans	<	1	ug/L
MW-114	12/11/2007	1,3-Dichloropropene, trans	<	1	ug/L
MW-116	12/11/2007	1,3-Dichloropropene, trans	<	1	ug/L
MW-120	12/11/2007	1,3-Dichloropropene, trans	<	0.5	ug/L
MW-121	12/11/2007	1,3-Dichloropropene, trans	<	0.5	ug/L
MW-122	12/11/2007	1,3-Dichloropropene, trans	<	0.5	ug/L
MW-211	12/11/2007	1,3-Dichloropropene, trans	<	1	ug/L
MW-8	12/11/2007	1,3-Dichloropropene, trans	<	1	ug/L
MW-9	12/11/2007	1,3-Dichloropropene, trans	<	1	ug/L
DC117	4/30/2008	1,3-Dichloropropene, trans	<	1	ug/L
DC119	4/30/2008	1,3-Dichloropropene, trans	<	1	ug/L
MW-111	4/30/2008	1,3-Dichloropropene, trans	<	1	ug/L
MW-114	4/30/2008	1,3-Dichloropropene, trans	<	1	ug/L
MW-116	4/30/2008	1,3-Dichloropropene, trans	<	1	ug/L
MW-211	4/30/2008	1,3-Dichloropropene, trans	<	1	ug/L
MW-9	4/30/2008	1,3-Dichloropropene, trans	<	1	ug/L
MW-10	5/1/2008	1,3-Dichloropropene, trans	<	1	ug/L
MW-120	5/1/2008	1,3-Dichloropropene, trans	<	0.5	ug/L
MW-121	5/1/2008	1,3-Dichloropropene, trans	<	0.5	ug/L
MW-122	5/1/2008	1,3-Dichloropropene, trans	<	0.5	ug/L
MW-8	5/1/2008	1,3-Dichloropropene, trans	<	1	ug/L
DC117	9/10/2008	1,3-Dichloropropene, trans	<	1	ug/L
DC118	9/10/2008	1,3-Dichloropropene, trans	<	1	ug/L
DC119	9/10/2008	1,3-Dichloropropene, trans	<	1	ug/L
MW-116	9/10/2008	1,3-Dichloropropene, trans	<	1	ug/L
MW-9	9/10/2008	1,3-Dichloropropene, trans	<	1	ug/L
MW-111	9/11/2008	1,3-Dichloropropene, trans	<	1	ug/L
MW-114	9/11/2008	1,3-Dichloropropene, trans	<	1	ug/L
MW-211	9/11/2008	1,3-Dichloropropene, trans	<	1	ug/L
DC117	12/16/2008	1,3-Dichloropropene, trans	<	1	ug/L

Attachment D
2007-2015 Water Quality Data
Louisville Landfill Capture Analysis
Merriam Junction Sands

Well ID	DateCollected	Parameter	Detect Code	Result	Unit
DC118	12/16/2008	1,3-Dichloropropene, trans	<	1	ug/L
DC119	12/16/2008	1,3-Dichloropropene, trans	<	1	ug/L
MW-10	12/16/2008	1,3-Dichloropropene, trans	<	1	ug/L
MW-111	12/16/2008	1,3-Dichloropropene, trans	<	1	ug/L
MW-114	12/16/2008	1,3-Dichloropropene, trans	<	1	ug/L
MW-116	12/16/2008	1,3-Dichloropropene, trans	<	1	ug/L
MW-211	12/16/2008	1,3-Dichloropropene, trans	<	1	ug/L
MW-8	12/16/2008	1,3-Dichloropropene, trans	<	1	ug/L
MW-9	12/16/2008	1,3-Dichloropropene, trans	<	1	ug/L
DC117	4/27/2009	1,3-Dichloropropene, trans	<	1	ug/L
DC118	4/27/2009	1,3-Dichloropropene, trans	<	1	ug/L
DC119	4/27/2009	1,3-Dichloropropene, trans	<	1	ug/L
MW-10	4/27/2009	1,3-Dichloropropene, trans	<	1	ug/L
MW-111	4/27/2009	1,3-Dichloropropene, trans	<	1	ug/L
MW-114	4/27/2009	1,3-Dichloropropene, trans	<	1	ug/L
MW-116	4/27/2009	1,3-Dichloropropene, trans	<	1	ug/L
MW-211	4/27/2009	1,3-Dichloropropene, trans	<	1	ug/L
MW-8	4/27/2009	1,3-Dichloropropene, trans	<	1	ug/L
MW-9	4/27/2009	1,3-Dichloropropene, trans	<	1	ug/L
MW-120	4/28/2009	1,3-Dichloropropene, trans	<	0.5	ug/L
MW-121	4/28/2009	1,3-Dichloropropene, trans	<	0.5	ug/L
MW-122	4/28/2009	1,3-Dichloropropene, trans	<	0.5	ug/L
MW-10	9/2/2009	1,3-Dichloropropene, trans	<	0.5	ug/L
MW-120	9/2/2009	1,3-Dichloropropene, trans	<	0.5	ug/L
MW-121	9/2/2009	1,3-Dichloropropene, trans	<	0.5	ug/L
MW-122	9/2/2009	1,3-Dichloropropene, trans	<	0.5	ug/L
MW-8	9/2/2009	1,3-Dichloropropene, trans	<	0.5	ug/L
DC117	12/14/2009	1,3-Dichloropropene, trans	<	1	ug/L
DC118	12/14/2009	1,3-Dichloropropene, trans	<	1	ug/L
DC119	12/14/2009	1,3-Dichloropropene, trans	<	1	ug/L
MW-10	12/14/2009	1,3-Dichloropropene, trans	<	1	ug/L
MW-111	12/14/2009	1,3-Dichloropropene, trans	<	1	ug/L
MW-114	12/14/2009	1,3-Dichloropropene, trans	<	1	ug/L
MW-116	12/14/2009	1,3-Dichloropropene, trans	<	1	ug/L
MW-211	12/14/2009	1,3-Dichloropropene, trans	<	1	ug/L
MW-9	12/14/2009	1,3-Dichloropropene, trans	<	1	ug/L
MW-120	12/15/2009	1,3-Dichloropropene, trans	<	0.5	ug/L
MW-121	12/15/2009	1,3-Dichloropropene, trans	<	0.5	ug/L
MW-122	12/15/2009	1,3-Dichloropropene, trans	<	0.5	ug/L
DC117	5/10/2010	1,3-Dichloropropene, trans	<	1	ug/L
DC118	5/10/2010	1,3-Dichloropropene, trans	<	1	ug/L
DC119	5/10/2010	1,3-Dichloropropene, trans	<	1	ug/L
MW-10	5/10/2010	1,3-Dichloropropene, trans	<	1	ug/L
MW-111	5/10/2010	1,3-Dichloropropene, trans	<	1	ug/L
MW-111	5/10/2010	1,3-Dichloropropene, trans	<	1	ug/L
MW-114	5/10/2010	1,3-Dichloropropene, trans	<	1	ug/L
MW-116	5/10/2010	1,3-Dichloropropene, trans	<	1	ug/L
MW-116	5/10/2010	1,3-Dichloropropene, trans	<	1	ug/L
MW-211	5/10/2010	1,3-Dichloropropene, trans	<	1	ug/L
MW-9	5/10/2010	1,3-Dichloropropene, trans	<	1	ug/L
MW-120	5/12/2010	1,3-Dichloropropene, trans	<	0.5	ug/L
MW-121	5/12/2010	1,3-Dichloropropene, trans	<	0.5	ug/L

Attachment D
2007-2015 Water Quality Data
Louisville Landfill Capture Analysis
Merriam Junction Sands

Well ID	DateCollected	Parameter	Detect Code	Result	Unit
MW-122	5/12/2010	1,3-Dichloropropene, trans	<	0.5	ug/L
DC117	11/17/2010	1,3-Dichloropropene, trans	<	1	ug/L
DC118	11/17/2010	1,3-Dichloropropene, trans	<	1	ug/L
DC119	11/17/2010	1,3-Dichloropropene, trans	<	1	ug/L
MW-111	11/17/2010	1,3-Dichloropropene, trans	<	1	ug/L
MW-114	11/17/2010	1,3-Dichloropropene, trans	<	1	ug/L
MW-116	11/17/2010	1,3-Dichloropropene, trans	<	1	ug/L
MW-211	11/17/2010	1,3-Dichloropropene, trans	<	1	ug/L
MW-9	11/17/2010	1,3-Dichloropropene, trans	<	1	ug/L
MW-10	11/18/2010	1,3-Dichloropropene, trans	<	1	ug/L
MW-120	11/18/2010	1,3-Dichloropropene, trans	<	0.5	ug/L
MW-121	11/18/2010	1,3-Dichloropropene, trans	<	0.5	ug/L
MW-122	11/18/2010	1,3-Dichloropropene, trans	<	0.5	ug/L
MW-8	11/18/2010	1,3-Dichloropropene, trans	<	1	ug/L
MW-120	4/21/2011	1,3-Dichloropropene, trans	<	1	ug/L
MW-121	4/21/2011	1,3-Dichloropropene, trans	<	1	ug/L
MW-122	4/21/2011	1,3-Dichloropropene, trans	<	1	ug/L
MW-111	4/27/2011	1,3-Dichloropropene, trans	<	1	ug/L
MW-114	4/27/2011	1,3-Dichloropropene, trans	<	1	ug/L
MW-116	4/27/2011	1,3-Dichloropropene, trans	<	1	ug/L
MW-211	4/27/2011	1,3-Dichloropropene, trans	<	1	ug/L
DC117	4/28/2011	1,3-Dichloropropene, trans	<	1	ug/L
DC118	4/28/2011	1,3-Dichloropropene, trans	<	1	ug/L
DC119	4/28/2011	1,3-Dichloropropene, trans	<	1	ug/L
MW-10	4/28/2011	1,3-Dichloropropene, trans	<	1	ug/L
MW-8	4/28/2011	1,3-Dichloropropene, trans	<	1	ug/L
MW-9	4/28/2011	1,3-Dichloropropene, trans	<	1	ug/L
MW-10	7/26/2011	1,3-Dichloropropene, trans	<	1	ug/L
MW-120	7/26/2011	1,3-Dichloropropene, trans	<	1	ug/L
MW-121	7/26/2011	1,3-Dichloropropene, trans	<	1	ug/L
MW-121	7/26/2011	1,3-Dichloropropene, trans	<	1	ug/L
MW-122	7/26/2011	1,3-Dichloropropene, trans	<	1	ug/L
MW-122	7/26/2011	1,3-Dichloropropene, trans	<	1	ug/L
MW-8	7/26/2011	1,3-Dichloropropene, trans	<	1	ug/L
DC117	9/26/2011	1,3-Dichloropropene, trans	<	1	ug/L
DC118	9/26/2011	1,3-Dichloropropene, trans	<	1	ug/L
DC119	9/26/2011	1,3-Dichloropropene, trans	<	1	ug/L
MW-10	9/26/2011	1,3-Dichloropropene, trans	<	1	ug/L
MW-8	9/26/2011	1,3-Dichloropropene, trans	<	1	ug/L
MW-9	9/26/2011	1,3-Dichloropropene, trans	<	1	ug/L
MW-111	9/27/2011	1,3-Dichloropropene, trans	<	1	ug/L
MW-114	9/27/2011	1,3-Dichloropropene, trans	<	1	ug/L
MW-116	9/27/2011	1,3-Dichloropropene, trans	<	1	ug/L
MW-211	9/27/2011	1,3-Dichloropropene, trans	<	1	ug/L
MW-120	11/18/2011	1,3-Dichloropropene, trans	<	1	ug/L
MW-121	11/28/2011	1,3-Dichloropropene, trans	<	1	ug/L
MW-121	11/28/2011	1,3-Dichloropropene, trans	<	1	ug/L
MW-122	11/28/2011	1,3-Dichloropropene, trans	<	1	ug/L
MW-122	11/28/2011	1,3-Dichloropropene, trans	<	1	ug/L
MW-120	4/3/2012	1,3-Dichloropropene, trans	<	1	ug/L
MW-121	4/3/2012	1,3-Dichloropropene, trans	<	1	ug/L
MW-121	4/3/2012	1,3-Dichloropropene, trans	<	1	ug/L

Attachment D
2007-2015 Water Quality Data
Louisville Landfill Capture Analysis
Merriam Junction Sands

Well ID	DateCollected	Parameter	Detect Code	Result	Unit
MW-122	4/3/2012	1,3-Dichloropropene, trans	<	1	ug/L
MW-122	4/3/2012	1,3-Dichloropropene, trans	<	1	ug/L
MW-10	7/26/2012	1,3-Dichloropropene, trans	<	1	ug/L
MW-120	7/26/2012	1,3-Dichloropropene, trans	<	1	ug/L
MW-121	7/26/2012	1,3-Dichloropropene, trans	<	1	ug/L
MW-121	7/26/2012	1,3-Dichloropropene, trans	<	1	ug/L
MW-122	7/26/2012	1,3-Dichloropropene, trans	<	1	ug/L
MW-122	7/26/2012	1,3-Dichloropropene, trans	<	1	ug/L
MW-8	7/26/2012	1,3-Dichloropropene, trans	<	1	ug/L
MW-120	10/31/2012	1,3-Dichloropropene, trans	<	1	ug/L
MW-121	10/31/2012	1,3-Dichloropropene, trans	<	1	ug/L
MW-121	10/31/2012	1,3-Dichloropropene, trans	<	1	ug/L
MW-122	10/31/2012	1,3-Dichloropropene, trans	<	1	ug/L
MW-122	10/31/2012	1,3-Dichloropropene, trans	<	1	ug/L
MW-120	4/30/2013	1,3-Dichloropropene, trans	<	1	ug/L
MW-121	4/30/2013	1,3-Dichloropropene, trans	<	1	ug/L
MW-121	4/30/2013	1,3-Dichloropropene, trans	<	1	ug/L
MW-122	4/30/2013	1,3-Dichloropropene, trans	<	1	ug/L
MW-122	4/30/2013	1,3-Dichloropropene, trans	<	1	ug/L
DC118	5/29/2013	1,3-Dichloropropene, trans	<	1	ug/L
DC119	5/29/2013	1,3-Dichloropropene, trans	<	1	ug/L
MW-8	5/29/2013	1,3-Dichloropropene, trans	<	1	ug/L
MW-9	5/29/2013	1,3-Dichloropropene, trans	<	1	ug/L
MW-10	5/30/2013	1,3-Dichloropropene, trans	<	1	ug/L
MW-111	5/30/2013	1,3-Dichloropropene, trans	<	1	ug/L
MW-114	5/30/2013	1,3-Dichloropropene, trans	<	1	ug/L
MW-116	5/30/2013	1,3-Dichloropropene, trans	<	1	ug/L
MW-211	5/30/2013	1,3-Dichloropropene, trans	<	1	ug/L
MW-113	7/16/2013	1,3-Dichloropropene, trans	<	1	ug/L
MW-10	7/24/2013	1,3-Dichloropropene, trans	<	1	ug/L
MW-120	7/24/2013	1,3-Dichloropropene, trans	<	1	ug/L
MW-121	7/24/2013	1,3-Dichloropropene, trans	<	1	ug/L
MW-121	7/24/2013	1,3-Dichloropropene, trans	<	1	ug/L
MW-122	7/24/2013	1,3-Dichloropropene, trans	<	1	ug/L
MW-122	7/24/2013	1,3-Dichloropropene, trans	<	1	ug/L
MW-8	7/24/2013	1,3-Dichloropropene, trans	<	1	ug/L
MW-111	9/4/2013	1,3-Dichloropropene, trans	<	1	ug/L
MW-114	9/4/2013	1,3-Dichloropropene, trans	<	1	ug/L
MW-116	9/4/2013	1,3-Dichloropropene, trans	<	1	ug/L
MW-211	9/4/2013	1,3-Dichloropropene, trans	<	1	ug/L
MW-8	9/4/2013	1,3-Dichloropropene, trans	<	1	ug/L
DC118	9/5/2013	1,3-Dichloropropene, trans	<	1	ug/L
DC119	9/5/2013	1,3-Dichloropropene, trans	<	1	ug/L
MW-10	9/5/2013	1,3-Dichloropropene, trans	<	1	ug/L
MW-9	9/5/2013	1,3-Dichloropropene, trans	<	1	ug/L
MW-120	11/19/2013	1,3-Dichloropropene, trans	<	1	ug/L
MW-121	11/19/2013	1,3-Dichloropropene, trans	<	1	ug/L
MW-121	11/19/2013	1,3-Dichloropropene, trans	<	1	ug/L
MW-122	11/19/2013	1,3-Dichloropropene, trans	<	1	ug/L
MW-122	11/19/2013	1,3-Dichloropropene, trans	<	1	ug/L
DC118	11/26/2013	1,3-Dichloropropene, trans	<	1	ug/L
DC119	11/26/2013	1,3-Dichloropropene, trans	<	1	ug/L

Attachment D
2007-2015 Water Quality Data
Louisville Landfill Capture Analysis
Merriam Junction Sands

Well ID	DateCollected	Parameter	Detect Code	Result	Unit
MW-10	11/26/2013	1,3-Dichloropropene, trans	<	1	ug/L
MW-111	11/26/2013	1,3-Dichloropropene, trans	<	1	ug/L
MW-114	11/26/2013	1,3-Dichloropropene, trans	<	1	ug/L
MW-116	11/26/2013	1,3-Dichloropropene, trans	<	1	ug/L
MW-211	11/26/2013	1,3-Dichloropropene, trans	<	1	ug/L
MW-8	11/26/2013	1,3-Dichloropropene, trans	<	1	ug/L
MW-9	11/26/2013	1,3-Dichloropropene, trans	<	1	ug/L
MW-120	4/24/2014	1,3-Dichloropropene, trans	<	1	ug/L
MW-121	4/24/2014	1,3-Dichloropropene, trans	<	1	ug/L
MW-122	4/24/2014	1,3-Dichloropropene, trans	<	1	ug/L
MW-122	4/24/2014	1,3-Dichloropropene, trans	<	1	ug/L
MW-10	7/11/2014	1,3-Dichloropropene, trans	<	1	ug/L
MW-120	7/11/2014	1,3-Dichloropropene, trans	<	1	ug/L
MW-121	7/11/2014	1,3-Dichloropropene, trans	<	1	ug/L
MW-122	7/11/2014	1,3-Dichloropropene, trans	<	1	ug/L
MW-8	7/11/2014	1,3-Dichloropropene, trans	<	1	ug/L
DC118	9/24/2014	1,3-Dichloropropene, trans	<	1	ug/L
DC119	9/24/2014	1,3-Dichloropropene, trans	<	1	ug/L
MW-10	9/24/2014	1,3-Dichloropropene, trans	<	1	ug/L
MW-114	9/24/2014	1,3-Dichloropropene, trans	<	1	ug/L
MW-116	9/24/2014	1,3-Dichloropropene, trans	<	1	ug/L
MW-9	9/24/2014	1,3-Dichloropropene, trans	<	1	ug/L
MW-111	9/25/2014	1,3-Dichloropropene, trans	<	1	ug/L
MW-211	9/25/2014	1,3-Dichloropropene, trans	<	1	ug/L
MW-8	9/25/2014	1,3-Dichloropropene, trans	<	1	ug/L
MW-120	11/17/2014	1,3-Dichloropropene, trans	<	1	ug/L
MW-121	11/17/2014	1,3-Dichloropropene, trans	<	1	ug/L
MW-122	11/17/2014	1,3-Dichloropropene, trans	<	1	ug/L
MW-120	5/8/2015	1,3-Dichloropropene, trans	<	4	ug/L
MW-121	5/8/2015	1,3-Dichloropropene, trans	<	4	ug/L
MW-122	5/8/2015	1,3-Dichloropropene, trans	<	4	ug/L
DC118	6/17/2015	1,3-Dichloropropene, trans	<	0.5	ug/L
DC119	6/17/2015	1,3-Dichloropropene, trans	<	0.5	ug/L
MW-111	6/17/2015	1,3-Dichloropropene, trans	<	0.5	ug/L
MW-114	6/17/2015	1,3-Dichloropropene, trans	<	0.5	ug/L
MW-116	6/17/2015	1,3-Dichloropropene, trans	<	0.5	ug/L
MW-211	6/17/2015	1,3-Dichloropropene, trans	<	0.5	ug/L
MW-9	6/17/2015	1,3-Dichloropropene, trans	<	0.5	ug/L
MW-10	6/18/2015	1,3-Dichloropropene, trans	<	0.5	ug/L
MW-113	6/18/2015	1,3-Dichloropropene, trans	<	0.5	ug/L
MW-213	6/18/2015	1,3-Dichloropropene, trans	<	0.5	ug/L
MW-8	6/18/2015	1,3-Dichloropropene, trans	<	0.5	ug/L
MW-10	7/30/2015	1,3-Dichloropropene, trans	<	4	ug/L
MW-120	7/30/2015	1,3-Dichloropropene, trans	<	4	ug/L
MW-121	7/30/2015	1,3-Dichloropropene, trans	<	4	ug/L
MW-122	7/30/2015	1,3-Dichloropropene, trans	<	4	ug/L
MW-8	7/30/2015	1,3-Dichloropropene, trans	<	4	ug/L
MW-121	11/16/2015	1,3-Dichloropropene, trans	<	4	ug/L
MW-122	11/16/2015	1,3-Dichloropropene, trans	<	4	ug/L
MW-10	3/27/2007	1,4-Dichlorobenzene	<	1	ug/L
MW-111	3/27/2007	1,4-Dichlorobenzene	<	1	ug/L
MW-114	3/27/2007	1,4-Dichlorobenzene		0.84	ug/L

Attachment D
2007-2015 Water Quality Data
Louisville Landfill Capture Analysis
Merriam Junction Sands

Well ID	DateCollected	Parameter	Detect Code	Result	Unit
MW-115	3/27/2007	1,4-Dichlorobenzene	<	1	ug/L
MW-116	3/27/2007	1,4-Dichlorobenzene		7.1	ug/L
MW-211	3/27/2007	1,4-Dichlorobenzene		1.8	ug/L
MW-8	3/27/2007	1,4-Dichlorobenzene	<	1	ug/L
DC117	3/28/2007	1,4-Dichlorobenzene		3	ug/L
DC118	3/28/2007	1,4-Dichlorobenzene	<	1	ug/L
DC119	3/28/2007	1,4-Dichlorobenzene	<	1	ug/L
MW-9	3/28/2007	1,4-Dichlorobenzene		6.5	ug/L
DC117	9/17/2007	1,4-Dichlorobenzene		2.2	ug/L
DC118	9/17/2007	1,4-Dichlorobenzene	<	1	ug/L
DC119	9/17/2007	1,4-Dichlorobenzene	<	1	ug/L
MW-111	9/17/2007	1,4-Dichlorobenzene	<	1	ug/L
MW-114	9/17/2007	1,4-Dichlorobenzene		0.78	ug/L
MW-116	9/17/2007	1,4-Dichlorobenzene		9	ug/L
MW-211	9/17/2007	1,4-Dichlorobenzene		3.8	ug/L
MW-9	9/17/2007	1,4-Dichlorobenzene		7.7	ug/L
MW-10	9/18/2007	1,4-Dichlorobenzene	<	1	ug/L
MW-8	9/18/2007	1,4-Dichlorobenzene	<	1	ug/L
DC117	12/11/2007	1,4-Dichlorobenzene		1.9	ug/L
DC118	12/11/2007	1,4-Dichlorobenzene	<	1	ug/L
DC119	12/11/2007	1,4-Dichlorobenzene	<	1	ug/L
MW-10	12/11/2007	1,4-Dichlorobenzene	<	1	ug/L
MW-111	12/11/2007	1,4-Dichlorobenzene	<	1	ug/L
MW-114	12/11/2007	1,4-Dichlorobenzene		0.8	ug/L
MW-116	12/11/2007	1,4-Dichlorobenzene		8.8	ug/L
MW-120	12/11/2007	1,4-Dichlorobenzene	<	0.5	ug/L
MW-121	12/11/2007	1,4-Dichlorobenzene	<	0.5	ug/L
MW-122	12/11/2007	1,4-Dichlorobenzene	<	0.5	ug/L
MW-211	12/11/2007	1,4-Dichlorobenzene		3.5	ug/L
MW-8	12/11/2007	1,4-Dichlorobenzene	<	1	ug/L
MW-9	12/11/2007	1,4-Dichlorobenzene		7.8	ug/L
DC117	4/30/2008	1,4-Dichlorobenzene		2.1	ug/L
DC119	4/30/2008	1,4-Dichlorobenzene	<	1	ug/L
MW-111	4/30/2008	1,4-Dichlorobenzene	<	1	ug/L
MW-114	4/30/2008	1,4-Dichlorobenzene		0.82	ug/L
MW-116	4/30/2008	1,4-Dichlorobenzene		10	ug/L
MW-211	4/30/2008	1,4-Dichlorobenzene		3.1	ug/L
MW-9	4/30/2008	1,4-Dichlorobenzene		7.3	ug/L
MW-10	5/1/2008	1,4-Dichlorobenzene	<	1	ug/L
MW-120	5/1/2008	1,4-Dichlorobenzene	<	0.5	ug/L
MW-121	5/1/2008	1,4-Dichlorobenzene		0.11	ug/L
MW-122	5/1/2008	1,4-Dichlorobenzene	<	0.5	ug/L
MW-8	5/1/2008	1,4-Dichlorobenzene	<	1	ug/L
DC117	9/10/2008	1,4-Dichlorobenzene	<	1	ug/L
DC118	9/10/2008	1,4-Dichlorobenzene	<	1	ug/L
DC119	9/10/2008	1,4-Dichlorobenzene		1.4	ug/L
MW-116	9/10/2008	1,4-Dichlorobenzene		7	ug/L
MW-9	9/10/2008	1,4-Dichlorobenzene		5.2	ug/L
MW-111	9/11/2008	1,4-Dichlorobenzene	<	1	ug/L
MW-114	9/11/2008	1,4-Dichlorobenzene	<	1	ug/L
MW-211	9/11/2008	1,4-Dichlorobenzene		2.7	ug/L
DC117	12/16/2008	1,4-Dichlorobenzene	<	1	ug/L

Attachment D
2007-2015 Water Quality Data
Louisville Landfill Capture Analysis
Merriam Junction Sands

Well ID	DateCollected	Parameter	Detect Code	Result	Unit
DC118	12/16/2008	1,4-Dichlorobenzene	<	1	ug/L
DC119	12/16/2008	1,4-Dichlorobenzene		1.5	ug/L
MW-10	12/16/2008	1,4-Dichlorobenzene	<	1	ug/L
MW-111	12/16/2008	1,4-Dichlorobenzene	<	1	ug/L
MW-114	12/16/2008	1,4-Dichlorobenzene		0.73	ug/L
MW-116	12/16/2008	1,4-Dichlorobenzene		7.2	ug/L
MW-211	12/16/2008	1,4-Dichlorobenzene		3.4	ug/L
MW-8	12/16/2008	1,4-Dichlorobenzene	<	1	ug/L
MW-9	12/16/2008	1,4-Dichlorobenzene		5.1	ug/L
DC117	4/27/2009	1,4-Dichlorobenzene		2.2	ug/L
DC118	4/27/2009	1,4-Dichlorobenzene	<	1	ug/L
DC119	4/27/2009	1,4-Dichlorobenzene	<	1	ug/L
MW-10	4/27/2009	1,4-Dichlorobenzene	<	1	ug/L
MW-111	4/27/2009	1,4-Dichlorobenzene	<	1	ug/L
MW-114	4/27/2009	1,4-Dichlorobenzene	<	1	ug/L
MW-116	4/27/2009	1,4-Dichlorobenzene		7	ug/L
MW-211	4/27/2009	1,4-Dichlorobenzene		1.8	ug/L
MW-8	4/27/2009	1,4-Dichlorobenzene	<	1	ug/L
MW-9	4/27/2009	1,4-Dichlorobenzene		4.5	ug/L
MW-120	4/28/2009	1,4-Dichlorobenzene	<	0.5	ug/L
MW-121	4/28/2009	1,4-Dichlorobenzene	<	0.5	ug/L
MW-122	4/28/2009	1,4-Dichlorobenzene	<	0.5	ug/L
MW-10	9/2/2009	1,4-Dichlorobenzene	<	0.5	ug/L
MW-120	9/2/2009	1,4-Dichlorobenzene	<	0.5	ug/L
MW-121	9/2/2009	1,4-Dichlorobenzene	<	0.5	ug/L
MW-122	9/2/2009	1,4-Dichlorobenzene	<	0.5	ug/L
MW-8	9/2/2009	1,4-Dichlorobenzene	<	0.5	ug/L
DC117	12/14/2009	1,4-Dichlorobenzene		2.8	ug/L
DC118	12/14/2009	1,4-Dichlorobenzene	<	1	ug/L
DC119	12/14/2009	1,4-Dichlorobenzene	<	1	ug/L
MW-10	12/14/2009	1,4-Dichlorobenzene	<	1	ug/L
MW-111	12/14/2009	1,4-Dichlorobenzene	<	1	ug/L
MW-114	12/14/2009	1,4-Dichlorobenzene	<	1	ug/L
MW-116	12/14/2009	1,4-Dichlorobenzene		6.2	ug/L
MW-211	12/14/2009	1,4-Dichlorobenzene		6.3	ug/L
MW-9	12/14/2009	1,4-Dichlorobenzene		4.3	ug/L
MW-120	12/15/2009	1,4-Dichlorobenzene	<	0.5	ug/L
MW-121	12/15/2009	1,4-Dichlorobenzene	<	0.5	ug/L
MW-122	12/15/2009	1,4-Dichlorobenzene	<	0.5	ug/L
DC117	5/10/2010	1,4-Dichlorobenzene		2.1	ug/L
DC118	5/10/2010	1,4-Dichlorobenzene	<	1	ug/L
DC119	5/10/2010	1,4-Dichlorobenzene	<	1	ug/L
MW-10	5/10/2010	1,4-Dichlorobenzene	<	1	ug/L
MW-111	5/10/2010	1,4-Dichlorobenzene	<	1	ug/L
MW-111	5/10/2010	1,4-Dichlorobenzene	<	1	ug/L
MW-114	5/10/2010	1,4-Dichlorobenzene		0.61	ug/L
MW-116	5/10/2010	1,4-Dichlorobenzene		5.4	ug/L
MW-116	5/10/2010	1,4-Dichlorobenzene		5.4	ug/L
MW-211	5/10/2010	1,4-Dichlorobenzene		6.3	ug/L
MW-9	5/10/2010	1,4-Dichlorobenzene		3.8	ug/L
MW-120	5/12/2010	1,4-Dichlorobenzene	<	0.5	ug/L
MW-121	5/12/2010	1,4-Dichlorobenzene	<	0.5	ug/L

Attachment D
2007-2015 Water Quality Data
Louisville Landfill Capture Analysis
Merriam Junction Sands

Well ID	DateCollected	Parameter	Detect Code	Result	Unit
MW-122	5/12/2010	1,4-Dichlorobenzene	<	0.5	ug/L
DC117	11/17/2010	1,4-Dichlorobenzene		1.7	ug/L
DC118	11/17/2010	1,4-Dichlorobenzene	<	1	ug/L
DC119	11/17/2010	1,4-Dichlorobenzene	<	1	ug/L
MW-111	11/17/2010	1,4-Dichlorobenzene	<	1	ug/L
MW-116	11/17/2010	1,4-Dichlorobenzene		5.9	ug/L
MW-211	11/17/2010	1,4-Dichlorobenzene		4.2	ug/L
MW-9	11/17/2010	1,4-Dichlorobenzene		4.8	ug/L
MW-10	11/18/2010	1,4-Dichlorobenzene	<	1	ug/L
MW-120	11/18/2010	1,4-Dichlorobenzene	<	0.5	ug/L
MW-121	11/18/2010	1,4-Dichlorobenzene	<	0.5	ug/L
MW-122	11/18/2010	1,4-Dichlorobenzene	<	0.5	ug/L
MW-8	11/18/2010	1,4-Dichlorobenzene	<	1	ug/L
MW-120	4/21/2011	1,4-Dichlorobenzene	<	1	ug/L
MW-121	4/21/2011	1,4-Dichlorobenzene	<	1	ug/L
MW-122	4/21/2011	1,4-Dichlorobenzene	<	1	ug/L
MW-111	4/27/2011	1,4-Dichlorobenzene	<	1	ug/L
MW-114	4/27/2011	1,4-Dichlorobenzene	<	1	ug/L
MW-116	4/27/2011	1,4-Dichlorobenzene		6	ug/L
MW-211	4/27/2011	1,4-Dichlorobenzene		5	ug/L
DC117	4/28/2011	1,4-Dichlorobenzene		3.3	ug/L
DC118	4/28/2011	1,4-Dichlorobenzene	<	1	ug/L
DC119	4/28/2011	1,4-Dichlorobenzene	<	1	ug/L
MW-10	4/28/2011	1,4-Dichlorobenzene	<	1	ug/L
MW-8	4/28/2011	1,4-Dichlorobenzene	<	1	ug/L
MW-9	4/28/2011	1,4-Dichlorobenzene		5	ug/L
MW-10	7/26/2011	1,4-Dichlorobenzene	<	1	ug/L
MW-120	7/26/2011	1,4-Dichlorobenzene	<	1	ug/L
MW-121	7/26/2011	1,4-Dichlorobenzene	<	1	ug/L
MW-121	7/26/2011	1,4-Dichlorobenzene	<	1	ug/L
MW-122	7/26/2011	1,4-Dichlorobenzene	<	1	ug/L
MW-122	7/26/2011	1,4-Dichlorobenzene	<	1	ug/L
MW-8	7/26/2011	1,4-Dichlorobenzene	<	1	ug/L
DC117	9/26/2011	1,4-Dichlorobenzene		1.6	ug/L
DC118	9/26/2011	1,4-Dichlorobenzene	<	1	ug/L
DC119	9/26/2011	1,4-Dichlorobenzene	<	1	ug/L
MW-10	9/26/2011	1,4-Dichlorobenzene	<	1	ug/L
MW-8	9/26/2011	1,4-Dichlorobenzene	<	1	ug/L
MW-9	9/26/2011	1,4-Dichlorobenzene		3.4	ug/L
MW-111	9/27/2011	1,4-Dichlorobenzene	<	1	ug/L
MW-114	9/27/2011	1,4-Dichlorobenzene	<	1	ug/L
MW-116	9/27/2011	1,4-Dichlorobenzene		5	ug/L
MW-211	9/27/2011	1,4-Dichlorobenzene		3.5	ug/L
MW-120	11/18/2011	1,4-Dichlorobenzene	<	1	ug/L
MW-121	11/28/2011	1,4-Dichlorobenzene	<	1	ug/L
MW-121	11/28/2011	1,4-Dichlorobenzene	<	1	ug/L
MW-122	11/28/2011	1,4-Dichlorobenzene	<	1	ug/L
MW-122	11/28/2011	1,4-Dichlorobenzene	<	1	ug/L
MW-120	4/3/2012	1,4-Dichlorobenzene	<	1	ug/L
MW-121	4/3/2012	1,4-Dichlorobenzene	<	1	ug/L
MW-121	4/3/2012	1,4-Dichlorobenzene	<	1	ug/L
MW-122	4/3/2012	1,4-Dichlorobenzene	<	1	ug/L

Attachment D
2007-2015 Water Quality Data
Louisville Landfill Capture Analysis
Merriam Junction Sands

Well ID	DateCollected	Parameter	Detect Code	Result	Unit
MW-122	4/3/2012	1,4-Dichlorobenzene	<	1	ug/L
MW-10	7/26/2012	1,4-Dichlorobenzene	<	1	ug/L
MW-120	7/26/2012	1,4-Dichlorobenzene	<	1	ug/L
MW-121	7/26/2012	1,4-Dichlorobenzene	<	1	ug/L
MW-121	7/26/2012	1,4-Dichlorobenzene	<	1	ug/L
MW-122	7/26/2012	1,4-Dichlorobenzene	<	1	ug/L
MW-122	7/26/2012	1,4-Dichlorobenzene	<	1	ug/L
MW-8	7/26/2012	1,4-Dichlorobenzene	<	1	ug/L
MW-120	10/31/2012	1,4-Dichlorobenzene	<	1	ug/L
MW-121	10/31/2012	1,4-Dichlorobenzene	<	1	ug/L
MW-121	10/31/2012	1,4-Dichlorobenzene	<	1	ug/L
MW-122	10/31/2012	1,4-Dichlorobenzene	<	1	ug/L
MW-122	10/31/2012	1,4-Dichlorobenzene	<	1	ug/L
MW-120	4/30/2013	1,4-Dichlorobenzene	<	1	ug/L
MW-121	4/30/2013	1,4-Dichlorobenzene	<	1	ug/L
MW-121	4/30/2013	1,4-Dichlorobenzene	<	1	ug/L
MW-122	4/30/2013	1,4-Dichlorobenzene	<	1	ug/L
MW-122	4/30/2013	1,4-Dichlorobenzene	<	1	ug/L
DC118	5/29/2013	1,4-Dichlorobenzene	<	1	ug/L
DC119	5/29/2013	1,4-Dichlorobenzene	<	1	ug/L
MW-8	5/29/2013	1,4-Dichlorobenzene	<	1	ug/L
MW-9	5/29/2013	1,4-Dichlorobenzene		3.6	ug/L
MW-10	5/30/2013	1,4-Dichlorobenzene	<	1	ug/L
MW-111	5/30/2013	1,4-Dichlorobenzene	<	1	ug/L
MW-114	5/30/2013	1,4-Dichlorobenzene	<	1	ug/L
MW-116	5/30/2013	1,4-Dichlorobenzene		3.9	ug/L
MW-211	5/30/2013	1,4-Dichlorobenzene		3.2	ug/L
MW-113	7/16/2013	1,4-Dichlorobenzene	<	1	ug/L
MW-10	7/24/2013	1,4-Dichlorobenzene	<	1	ug/L
MW-120	7/24/2013	1,4-Dichlorobenzene	<	1	ug/L
MW-121	7/24/2013	1,4-Dichlorobenzene	<	1	ug/L
MW-121	7/24/2013	1,4-Dichlorobenzene	<	1	ug/L
MW-122	7/24/2013	1,4-Dichlorobenzene	<	1	ug/L
MW-122	7/24/2013	1,4-Dichlorobenzene	<	1	ug/L
MW-8	7/24/2013	1,4-Dichlorobenzene	<	1	ug/L
MW-111	9/4/2013	1,4-Dichlorobenzene	<	1	ug/L
MW-114	9/4/2013	1,4-Dichlorobenzene	<	1	ug/L
MW-116	9/4/2013	1,4-Dichlorobenzene		3.4	ug/L
MW-211	9/4/2013	1,4-Dichlorobenzene		3.5	ug/L
MW-8	9/4/2013	1,4-Dichlorobenzene	<	1	ug/L
DC118	9/5/2013	1,4-Dichlorobenzene	<	1	ug/L
DC119	9/5/2013	1,4-Dichlorobenzene	<	1	ug/L
MW-10	9/5/2013	1,4-Dichlorobenzene	<	1	ug/L
MW-9	9/5/2013	1,4-Dichlorobenzene		3.1	ug/L
MW-120	11/19/2013	1,4-Dichlorobenzene	<	1	ug/L
MW-121	11/19/2013	1,4-Dichlorobenzene	<	1	ug/L
MW-121	11/19/2013	1,4-Dichlorobenzene	<	1	ug/L
MW-122	11/19/2013	1,4-Dichlorobenzene	<	1	ug/L
MW-122	11/19/2013	1,4-Dichlorobenzene	<	1	ug/L
DC118	11/26/2013	1,4-Dichlorobenzene	<	1	ug/L
DC119	11/26/2013	1,4-Dichlorobenzene	<	1	ug/L
MW-10	11/26/2013	1,4-Dichlorobenzene	<	1	ug/L

Attachment D
2007-2015 Water Quality Data
Louisville Landfill Capture Analysis
Merriam Junction Sands

Well ID	DateCollected	Parameter	Detect Code	Result	Unit
MW-111	11/26/2013	1,4-Dichlorobenzene	<	1	ug/L
MW-114	11/26/2013	1,4-Dichlorobenzene	<	1	ug/L
MW-116	11/26/2013	1,4-Dichlorobenzene		3.1	ug/L
MW-211	11/26/2013	1,4-Dichlorobenzene		3.6	ug/L
MW-8	11/26/2013	1,4-Dichlorobenzene	<	1	ug/L
MW-9	11/26/2013	1,4-Dichlorobenzene		2.9	ug/L
MW-120	4/24/2014	1,4-Dichlorobenzene	<	1	ug/L
MW-121	4/24/2014	1,4-Dichlorobenzene	<	1	ug/L
MW-122	4/24/2014	1,4-Dichlorobenzene	<	1	ug/L
MW-122	4/24/2014	1,4-Dichlorobenzene	<	1	ug/L
MW-10	7/11/2014	1,4-Dichlorobenzene	<	1	ug/L
MW-120	7/11/2014	1,4-Dichlorobenzene	<	1	ug/L
MW-121	7/11/2014	1,4-Dichlorobenzene	<	1	ug/L
MW-122	7/11/2014	1,4-Dichlorobenzene	<	1	ug/L
MW-8	7/11/2014	1,4-Dichlorobenzene	<	1	ug/L
DC118	9/24/2014	1,4-Dichlorobenzene	<	1	ug/L
DC119	9/24/2014	1,4-Dichlorobenzene	<	1	ug/L
MW-10	9/24/2014	1,4-Dichlorobenzene	<	1	ug/L
MW-114	9/24/2014	1,4-Dichlorobenzene	<	1	ug/L
MW-116	9/24/2014	1,4-Dichlorobenzene		1	ug/L
MW-9	9/24/2014	1,4-Dichlorobenzene		2.3	ug/L
MW-111	9/25/2014	1,4-Dichlorobenzene	<	1	ug/L
MW-211	9/25/2014	1,4-Dichlorobenzene		2.4	ug/L
MW-8	9/25/2014	1,4-Dichlorobenzene	<	1	ug/L
MW-120	11/17/2014	1,4-Dichlorobenzene	<	1	ug/L
MW-121	11/17/2014	1,4-Dichlorobenzene	<	1	ug/L
MW-122	11/17/2014	1,4-Dichlorobenzene	<	1	ug/L
MW-120	5/8/2015	1,4-Dichlorobenzene	<	1	ug/L
MW-121	5/8/2015	1,4-Dichlorobenzene	<	1	ug/L
MW-122	5/8/2015	1,4-Dichlorobenzene	<	1	ug/L
DC118	6/17/2015	1,4-Dichlorobenzene	<	0.5	ug/L
DC119	6/17/2015	1,4-Dichlorobenzene	<	0.5	ug/L
MW-111	6/17/2015	1,4-Dichlorobenzene	<	0.5	ug/L
MW-114	6/17/2015	1,4-Dichlorobenzene		0.81	ug/L
MW-116	6/17/2015	1,4-Dichlorobenzene	<	0.5	ug/L
MW-211	6/17/2015	1,4-Dichlorobenzene		0.93	ug/L
MW-9	6/17/2015	1,4-Dichlorobenzene		1.3	ug/L
MW-10	6/18/2015	1,4-Dichlorobenzene	<	0.5	ug/L
MW-113	6/18/2015	1,4-Dichlorobenzene	<	0.5	ug/L
MW-213	6/18/2015	1,4-Dichlorobenzene	<	0.5	ug/L
MW-8	6/18/2015	1,4-Dichlorobenzene	<	0.5	ug/L
MW-10	7/30/2015	1,4-Dichlorobenzene	<	1	ug/L
MW-120	7/30/2015	1,4-Dichlorobenzene	<	1	ug/L
MW-121	7/30/2015	1,4-Dichlorobenzene	<	1	ug/L
MW-122	7/30/2015	1,4-Dichlorobenzene	<	1	ug/L
MW-8	7/30/2015	1,4-Dichlorobenzene	<	1	ug/L
DC117	11/16/2015	1,4-Dichlorobenzene		1.2	ug/L
MW-121	11/16/2015	1,4-Dichlorobenzene	<	1	ug/L
MW-122	11/16/2015	1,4-Dichlorobenzene	<	1	ug/L
MW-10	3/27/2007	2,2-Dichloropropane	<	1	ug/L
MW-111	3/27/2007	2,2-Dichloropropane	<	1	ug/L
MW-114	3/27/2007	2,2-Dichloropropane	<	1	ug/L

Attachment D
2007-2015 Water Quality Data
Louisville Landfill Capture Analysis
Merriam Junction Sands

Well ID	DateCollected	Parameter	Detect Code	Result	Unit
MW-115	3/27/2007	2,2-Dichloropropane	<	1	ug/L
MW-116	3/27/2007	2,2-Dichloropropane	<	1	ug/L
MW-211	3/27/2007	2,2-Dichloropropane	<	1	ug/L
MW-8	3/27/2007	2,2-Dichloropropane	<	1	ug/L
DC117	3/28/2007	2,2-Dichloropropane	<	1	ug/L
DC118	3/28/2007	2,2-Dichloropropane	<	1	ug/L
DC119	3/28/2007	2,2-Dichloropropane	<	1	ug/L
MW-9	3/28/2007	2,2-Dichloropropane	<	1	ug/L
DC117	9/17/2007	2,2-Dichloropropane	<	1	ug/L
DC118	9/17/2007	2,2-Dichloropropane	<	1	ug/L
DC119	9/17/2007	2,2-Dichloropropane	<	1	ug/L
MW-111	9/17/2007	2,2-Dichloropropane	<	1	ug/L
MW-114	9/17/2007	2,2-Dichloropropane	<	1	ug/L
MW-116	9/17/2007	2,2-Dichloropropane	<	1	ug/L
MW-211	9/17/2007	2,2-Dichloropropane	<	1	ug/L
MW-9	9/17/2007	2,2-Dichloropropane	<	1	ug/L
MW-10	9/18/2007	2,2-Dichloropropane	<	1	ug/L
MW-8	9/18/2007	2,2-Dichloropropane	<	1	ug/L
DC117	12/11/2007	2,2-Dichloropropane	<	1	ug/L
DC118	12/11/2007	2,2-Dichloropropane	<	1	ug/L
DC119	12/11/2007	2,2-Dichloropropane	<	1	ug/L
MW-10	12/11/2007	2,2-Dichloropropane	<	1	ug/L
MW-111	12/11/2007	2,2-Dichloropropane	<	1	ug/L
MW-114	12/11/2007	2,2-Dichloropropane	<	1	ug/L
MW-116	12/11/2007	2,2-Dichloropropane	<	1	ug/L
MW-120	12/11/2007	2,2-Dichloropropane	<	0.5	ug/L
MW-121	12/11/2007	2,2-Dichloropropane	<	0.5	ug/L
MW-122	12/11/2007	2,2-Dichloropropane	<	0.5	ug/L
MW-211	12/11/2007	2,2-Dichloropropane	<	1	ug/L
MW-8	12/11/2007	2,2-Dichloropropane	<	1	ug/L
MW-9	12/11/2007	2,2-Dichloropropane	<	1	ug/L
DC117	4/30/2008	2,2-Dichloropropane	<	1	ug/L
DC119	4/30/2008	2,2-Dichloropropane	<	1	ug/L
MW-111	4/30/2008	2,2-Dichloropropane	<	1	ug/L
MW-114	4/30/2008	2,2-Dichloropropane	<	1	ug/L
MW-116	4/30/2008	2,2-Dichloropropane	<	1	ug/L
MW-211	4/30/2008	2,2-Dichloropropane	<	1	ug/L
MW-9	4/30/2008	2,2-Dichloropropane	<	1	ug/L
MW-10	5/1/2008	2,2-Dichloropropane	<	1	ug/L
MW-120	5/1/2008	2,2-Dichloropropane	<	0.5	ug/L
MW-121	5/1/2008	2,2-Dichloropropane	<	0.5	ug/L
MW-122	5/1/2008	2,2-Dichloropropane	<	0.5	ug/L
MW-8	5/1/2008	2,2-Dichloropropane	<	1	ug/L
DC117	9/10/2008	2,2-Dichloropropane	<	1	ug/L
DC118	9/10/2008	2,2-Dichloropropane	<	1	ug/L
DC119	9/10/2008	2,2-Dichloropropane	<	1	ug/L
MW-116	9/10/2008	2,2-Dichloropropane	<	1	ug/L
MW-9	9/10/2008	2,2-Dichloropropane	<	1	ug/L
MW-111	9/11/2008	2,2-Dichloropropane	<	1	ug/L
MW-114	9/11/2008	2,2-Dichloropropane	<	1	ug/L
MW-211	9/11/2008	2,2-Dichloropropane	<	1	ug/L
DC117	12/16/2008	2,2-Dichloropropane	<	1	ug/L

Attachment D
2007-2015 Water Quality Data
Louisville Landfill Capture Analysis
Merriam Junction Sands

Well ID	DateCollected	Parameter	Detect Code	Result	Unit
DC118	12/16/2008	2,2-Dichloropropane	<	1	ug/L
DC119	12/16/2008	2,2-Dichloropropane	<	1	ug/L
MW-10	12/16/2008	2,2-Dichloropropane	<	1	ug/L
MW-111	12/16/2008	2,2-Dichloropropane	<	1	ug/L
MW-114	12/16/2008	2,2-Dichloropropane	<	1	ug/L
MW-116	12/16/2008	2,2-Dichloropropane	<	1	ug/L
MW-211	12/16/2008	2,2-Dichloropropane	<	1	ug/L
MW-8	12/16/2008	2,2-Dichloropropane	<	1	ug/L
MW-9	12/16/2008	2,2-Dichloropropane	<	1	ug/L
DC117	4/27/2009	2,2-Dichloropropane	<	1	ug/L
DC118	4/27/2009	2,2-Dichloropropane	<	1	ug/L
DC119	4/27/2009	2,2-Dichloropropane	<	1	ug/L
MW-10	4/27/2009	2,2-Dichloropropane	<	1	ug/L
MW-111	4/27/2009	2,2-Dichloropropane	<	1	ug/L
MW-114	4/27/2009	2,2-Dichloropropane	<	1	ug/L
MW-116	4/27/2009	2,2-Dichloropropane	<	1	ug/L
MW-211	4/27/2009	2,2-Dichloropropane	<	1	ug/L
MW-8	4/27/2009	2,2-Dichloropropane	<	1	ug/L
MW-9	4/27/2009	2,2-Dichloropropane	<	1	ug/L
MW-120	4/28/2009	2,2-Dichloropropane	<	0.5	ug/L
MW-121	4/28/2009	2,2-Dichloropropane	<	0.5	ug/L
MW-122	4/28/2009	2,2-Dichloropropane	<	0.5	ug/L
MW-10	9/2/2009	2,2-Dichloropropane	<	0.5	ug/L
MW-120	9/2/2009	2,2-Dichloropropane	<	0.5	ug/L
MW-121	9/2/2009	2,2-Dichloropropane	<	0.5	ug/L
MW-122	9/2/2009	2,2-Dichloropropane	<	0.5	ug/L
MW-8	9/2/2009	2,2-Dichloropropane	<	0.5	ug/L
DC117	12/14/2009	2,2-Dichloropropane	<	1	ug/L
DC118	12/14/2009	2,2-Dichloropropane	<	1	ug/L
DC119	12/14/2009	2,2-Dichloropropane	<	1	ug/L
MW-10	12/14/2009	2,2-Dichloropropane	<	1	ug/L
MW-111	12/14/2009	2,2-Dichloropropane	<	1	ug/L
MW-114	12/14/2009	2,2-Dichloropropane	<	1	ug/L
MW-116	12/14/2009	2,2-Dichloropropane	<	1	ug/L
MW-211	12/14/2009	2,2-Dichloropropane	<	1	ug/L
MW-9	12/14/2009	2,2-Dichloropropane	<	1	ug/L
MW-120	12/15/2009	2,2-Dichloropropane	<	0.5	ug/L
MW-121	12/15/2009	2,2-Dichloropropane	<	0.5	ug/L
MW-122	12/15/2009	2,2-Dichloropropane	<	0.5	ug/L
DC117	5/10/2010	2,2-Dichloropropane	<	1	ug/L
DC118	5/10/2010	2,2-Dichloropropane	<	1	ug/L
DC119	5/10/2010	2,2-Dichloropropane	<	1	ug/L
MW-10	5/10/2010	2,2-Dichloropropane	<	1	ug/L
MW-111	5/10/2010	2,2-Dichloropropane	<	1	ug/L
MW-111	5/10/2010	2,2-Dichloropropane	<	1	ug/L
MW-114	5/10/2010	2,2-Dichloropropane	<	1	ug/L
MW-116	5/10/2010	2,2-Dichloropropane	<	1	ug/L
MW-116	5/10/2010	2,2-Dichloropropane	<	1	ug/L
MW-211	5/10/2010	2,2-Dichloropropane	<	1	ug/L
MW-9	5/10/2010	2,2-Dichloropropane	<	1	ug/L
MW-120	5/12/2010	2,2-Dichloropropane	<	0.5	ug/L
MW-121	5/12/2010	2,2-Dichloropropane	<	0.5	ug/L

Attachment D
2007-2015 Water Quality Data
Louisville Landfill Capture Analysis
Merriam Junction Sands

Well ID	DateCollected	Parameter	Detect Code	Result	Unit
MW-122	5/12/2010	2,2-Dichloropropane	<	0.5	ug/L
DC117	11/17/2010	2,2-Dichloropropane	<	1	ug/L
DC118	11/17/2010	2,2-Dichloropropane	<	1	ug/L
DC119	11/17/2010	2,2-Dichloropropane	<	1	ug/L
MW-111	11/17/2010	2,2-Dichloropropane	<	1	ug/L
MW-114	11/17/2010	2,2-Dichloropropane	<	1	ug/L
MW-116	11/17/2010	2,2-Dichloropropane	<	1	ug/L
MW-211	11/17/2010	2,2-Dichloropropane	<	1	ug/L
MW-9	11/17/2010	2,2-Dichloropropane	<	1	ug/L
MW-10	11/18/2010	2,2-Dichloropropane	<	1	ug/L
MW-120	11/18/2010	2,2-Dichloropropane	<	0.5	ug/L
MW-121	11/18/2010	2,2-Dichloropropane	<	0.5	ug/L
MW-122	11/18/2010	2,2-Dichloropropane	<	0.5	ug/L
MW-8	11/18/2010	2,2-Dichloropropane	<	1	ug/L
MW-120	4/21/2011	2,2-Dichloropropane	<	1	ug/L
MW-121	4/21/2011	2,2-Dichloropropane	<	1	ug/L
MW-122	4/21/2011	2,2-Dichloropropane	<	1	ug/L
MW-111	4/27/2011	2,2-Dichloropropane	<	1	ug/L
MW-114	4/27/2011	2,2-Dichloropropane	<	1	ug/L
MW-116	4/27/2011	2,2-Dichloropropane	<	1	ug/L
MW-211	4/27/2011	2,2-Dichloropropane	<	1	ug/L
DC117	4/28/2011	2,2-Dichloropropane	<	1	ug/L
DC118	4/28/2011	2,2-Dichloropropane	<	1	ug/L
DC119	4/28/2011	2,2-Dichloropropane	<	1	ug/L
MW-10	4/28/2011	2,2-Dichloropropane	<	1	ug/L
MW-8	4/28/2011	2,2-Dichloropropane	<	1	ug/L
MW-9	4/28/2011	2,2-Dichloropropane	<	1	ug/L
MW-10	7/26/2011	2,2-Dichloropropane	<	1	ug/L
MW-120	7/26/2011	2,2-Dichloropropane	<	1	ug/L
MW-121	7/26/2011	2,2-Dichloropropane	<	1	ug/L
MW-121	7/26/2011	2,2-Dichloropropane	<	1	ug/L
MW-122	7/26/2011	2,2-Dichloropropane	<	1	ug/L
MW-122	7/26/2011	2,2-Dichloropropane	<	1	ug/L
MW-8	7/26/2011	2,2-Dichloropropane	<	1	ug/L
DC117	9/26/2011	2,2-Dichloropropane	<	1	ug/L
DC118	9/26/2011	2,2-Dichloropropane	<	1	ug/L
DC119	9/26/2011	2,2-Dichloropropane	<	1	ug/L
MW-10	9/26/2011	2,2-Dichloropropane	<	1	ug/L
MW-8	9/26/2011	2,2-Dichloropropane	<	1	ug/L
MW-9	9/26/2011	2,2-Dichloropropane	<	1	ug/L
MW-111	9/27/2011	2,2-Dichloropropane	<	1	ug/L
MW-114	9/27/2011	2,2-Dichloropropane	<	1	ug/L
MW-116	9/27/2011	2,2-Dichloropropane	<	1	ug/L
MW-211	9/27/2011	2,2-Dichloropropane	<	1	ug/L
MW-120	11/18/2011	2,2-Dichloropropane	<	1	ug/L
MW-121	11/28/2011	2,2-Dichloropropane	<	1	ug/L
MW-121	11/28/2011	2,2-Dichloropropane	<	1	ug/L
MW-122	11/28/2011	2,2-Dichloropropane	<	1	ug/L
MW-122	11/28/2011	2,2-Dichloropropane	<	1	ug/L
MW-120	4/3/2012	2,2-Dichloropropane	<	1	ug/L
MW-121	4/3/2012	2,2-Dichloropropane	<	1	ug/L
MW-121	4/3/2012	2,2-Dichloropropane	<	1	ug/L

Attachment D
2007-2015 Water Quality Data
Louisville Landfill Capture Analysis
Merriam Junction Sands

Well ID	DateCollected	Parameter	Detect Code	Result	Unit
MW-122	4/3/2012	2,2-Dichloropropane	<	1	ug/L
MW-122	4/3/2012	2,2-Dichloropropane	<	1	ug/L
MW-10	7/26/2012	2,2-Dichloropropane	<	1	ug/L
MW-120	7/26/2012	2,2-Dichloropropane	<	1	ug/L
MW-121	7/26/2012	2,2-Dichloropropane	<	1	ug/L
MW-121	7/26/2012	2,2-Dichloropropane	<	1	ug/L
MW-122	7/26/2012	2,2-Dichloropropane	<	1	ug/L
MW-122	7/26/2012	2,2-Dichloropropane	<	1	ug/L
MW-8	7/26/2012	2,2-Dichloropropane	<	1	ug/L
MW-120	10/31/2012	2,2-Dichloropropane	<	1	ug/L
MW-121	10/31/2012	2,2-Dichloropropane	<	1	ug/L
MW-121	10/31/2012	2,2-Dichloropropane	<	1	ug/L
MW-122	10/31/2012	2,2-Dichloropropane	<	1	ug/L
MW-122	10/31/2012	2,2-Dichloropropane	<	1	ug/L
MW-120	4/30/2013	2,2-Dichloropropane	<	1	ug/L
MW-121	4/30/2013	2,2-Dichloropropane	<	1	ug/L
MW-121	4/30/2013	2,2-Dichloropropane	<	1	ug/L
MW-122	4/30/2013	2,2-Dichloropropane	<	1	ug/L
MW-122	4/30/2013	2,2-Dichloropropane	<	1	ug/L
DC118	5/29/2013	2,2-Dichloropropane	<	1	ug/L
DC119	5/29/2013	2,2-Dichloropropane	<	1	ug/L
MW-8	5/29/2013	2,2-Dichloropropane	<	1	ug/L
MW-9	5/29/2013	2,2-Dichloropropane	<	1	ug/L
MW-10	5/30/2013	2,2-Dichloropropane	<	1	ug/L
MW-111	5/30/2013	2,2-Dichloropropane	<	1	ug/L
MW-114	5/30/2013	2,2-Dichloropropane	<	1	ug/L
MW-116	5/30/2013	2,2-Dichloropropane	<	1	ug/L
MW-211	5/30/2013	2,2-Dichloropropane	<	1	ug/L
MW-113	7/16/2013	2,2-Dichloropropane	<	1	ug/L
MW-10	7/24/2013	2,2-Dichloropropane	<	1	ug/L
MW-120	7/24/2013	2,2-Dichloropropane	<	1	ug/L
MW-121	7/24/2013	2,2-Dichloropropane	<	1	ug/L
MW-121	7/24/2013	2,2-Dichloropropane	<	1	ug/L
MW-122	7/24/2013	2,2-Dichloropropane	<	1	ug/L
MW-122	7/24/2013	2,2-Dichloropropane	<	1	ug/L
MW-8	7/24/2013	2,2-Dichloropropane	<	1	ug/L
MW-111	9/4/2013	2,2-Dichloropropane	<	1	ug/L
MW-114	9/4/2013	2,2-Dichloropropane	<	1	ug/L
MW-116	9/4/2013	2,2-Dichloropropane	<	1	ug/L
MW-211	9/4/2013	2,2-Dichloropropane	<	1	ug/L
MW-8	9/4/2013	2,2-Dichloropropane	<	1	ug/L
DC118	9/5/2013	2,2-Dichloropropane	<	1	ug/L
DC119	9/5/2013	2,2-Dichloropropane	<	1	ug/L
MW-10	9/5/2013	2,2-Dichloropropane	<	1	ug/L
MW-9	9/5/2013	2,2-Dichloropropane	<	1	ug/L
MW-120	11/19/2013	2,2-Dichloropropane	<	1	ug/L
MW-121	11/19/2013	2,2-Dichloropropane	<	1	ug/L
MW-121	11/19/2013	2,2-Dichloropropane	<	1	ug/L
MW-122	11/19/2013	2,2-Dichloropropane	<	1	ug/L
MW-122	11/19/2013	2,2-Dichloropropane	<	1	ug/L
DC118	11/26/2013	2,2-Dichloropropane	<	1	ug/L
DC119	11/26/2013	2,2-Dichloropropane	<	1	ug/L

Attachment D
2007-2015 Water Quality Data
Louisville Landfill Capture Analysis
Merriam Junction Sands

Well ID	DateCollected	Parameter	Detect Code	Result	Unit
MW-10	11/26/2013	2,2-Dichloropropane	<	1	ug/L
MW-111	11/26/2013	2,2-Dichloropropane	<	1	ug/L
MW-114	11/26/2013	2,2-Dichloropropane	<	1	ug/L
MW-116	11/26/2013	2,2-Dichloropropane	<	1	ug/L
MW-211	11/26/2013	2,2-Dichloropropane	<	1	ug/L
MW-8	11/26/2013	2,2-Dichloropropane	<	1	ug/L
MW-9	11/26/2013	2,2-Dichloropropane	<	1	ug/L
MW-120	4/24/2014	2,2-Dichloropropane	<	1	ug/L
MW-121	4/24/2014	2,2-Dichloropropane	<	1	ug/L
MW-122	4/24/2014	2,2-Dichloropropane	<	1	ug/L
MW-122	4/24/2014	2,2-Dichloropropane	<	1	ug/L
MW-10	7/11/2014	2,2-Dichloropropane	<	1	ug/L
MW-120	7/11/2014	2,2-Dichloropropane	<	1	ug/L
MW-121	7/11/2014	2,2-Dichloropropane	<	1	ug/L
MW-122	7/11/2014	2,2-Dichloropropane	<	1	ug/L
MW-8	7/11/2014	2,2-Dichloropropane	<	1	ug/L
DC118	9/24/2014	2,2-Dichloropropane	<	1	ug/L
DC119	9/24/2014	2,2-Dichloropropane	<	1	ug/L
MW-10	9/24/2014	2,2-Dichloropropane	<	1	ug/L
MW-114	9/24/2014	2,2-Dichloropropane	<	1	ug/L
MW-116	9/24/2014	2,2-Dichloropropane	<	1	ug/L
MW-9	9/24/2014	2,2-Dichloropropane	<	1	ug/L
MW-111	9/25/2014	2,2-Dichloropropane	<	1	ug/L
MW-211	9/25/2014	2,2-Dichloropropane	<	1	ug/L
MW-8	9/25/2014	2,2-Dichloropropane	<	1	ug/L
MW-120	11/17/2014	2,2-Dichloropropane	<	1	ug/L
MW-121	11/17/2014	2,2-Dichloropropane	<	1	ug/L
MW-122	11/17/2014	2,2-Dichloropropane	<	1	ug/L
MW-120	5/8/2015	2,2-Dichloropropane	<	4	ug/L
MW-121	5/8/2015	2,2-Dichloropropane	<	4	ug/L
MW-122	5/8/2015	2,2-Dichloropropane	<	4	ug/L
DC118	6/17/2015	2,2-Dichloropropane	<	0.5	ug/L
DC119	6/17/2015	2,2-Dichloropropane	<	0.5	ug/L
MW-111	6/17/2015	2,2-Dichloropropane	<	0.5	ug/L
MW-114	6/17/2015	2,2-Dichloropropane	<	0.5	ug/L
MW-116	6/17/2015	2,2-Dichloropropane	<	0.5	ug/L
MW-211	6/17/2015	2,2-Dichloropropane	<	0.5	ug/L
MW-9	6/17/2015	2,2-Dichloropropane	<	0.5	ug/L
MW-10	6/18/2015	2,2-Dichloropropane	<	0.5	ug/L
MW-113	6/18/2015	2,2-Dichloropropane	<	0.5	ug/L
MW-213	6/18/2015	2,2-Dichloropropane	<	0.5	ug/L
MW-8	6/18/2015	2,2-Dichloropropane	<	0.5	ug/L
MW-10	7/30/2015	2,2-Dichloropropane	<	4	ug/L
MW-120	7/30/2015	2,2-Dichloropropane	<	4	ug/L
MW-121	7/30/2015	2,2-Dichloropropane	<	4	ug/L
MW-122	7/30/2015	2,2-Dichloropropane	<	4	ug/L
MW-8	7/30/2015	2,2-Dichloropropane	<	4	ug/L
MW-121	11/16/2015	2,2-Dichloropropane	<	4	ug/L
MW-122	11/16/2015	2,2-Dichloropropane	<	4	ug/L
MW-10	3/27/2007	2-Chlorotoluene	<	1	ug/L
MW-111	3/27/2007	2-Chlorotoluene	<	1	ug/L
MW-114	3/27/2007	2-Chlorotoluene	<	1	ug/L

Attachment D
2007-2015 Water Quality Data
Louisville Landfill Capture Analysis
Merriam Junction Sands

Well ID	DateCollected	Parameter	Detect Code	Result	Unit
MW-115	3/27/2007	2-Chlorotoluene	<	1	ug/L
MW-116	3/27/2007	2-Chlorotoluene	<	1	ug/L
MW-211	3/27/2007	2-Chlorotoluene	<	1	ug/L
MW-8	3/27/2007	2-Chlorotoluene	<	1	ug/L
DC117	3/28/2007	2-Chlorotoluene	<	1	ug/L
DC118	3/28/2007	2-Chlorotoluene	<	1	ug/L
DC119	3/28/2007	2-Chlorotoluene	<	1	ug/L
MW-9	3/28/2007	2-Chlorotoluene	<	1	ug/L
DC117	9/17/2007	2-Chlorotoluene	<	1	ug/L
DC118	9/17/2007	2-Chlorotoluene	<	1	ug/L
DC119	9/17/2007	2-Chlorotoluene	<	1	ug/L
MW-111	9/17/2007	2-Chlorotoluene	<	1	ug/L
MW-114	9/17/2007	2-Chlorotoluene	<	1	ug/L
MW-116	9/17/2007	2-Chlorotoluene	<	1	ug/L
MW-211	9/17/2007	2-Chlorotoluene	<	1	ug/L
MW-9	9/17/2007	2-Chlorotoluene	<	1	ug/L
MW-10	9/18/2007	2-Chlorotoluene	<	1	ug/L
MW-8	9/18/2007	2-Chlorotoluene	<	1	ug/L
DC117	12/11/2007	2-Chlorotoluene	<	1	ug/L
DC118	12/11/2007	2-Chlorotoluene	<	1	ug/L
DC119	12/11/2007	2-Chlorotoluene	<	1	ug/L
MW-10	12/11/2007	2-Chlorotoluene	<	1	ug/L
MW-111	12/11/2007	2-Chlorotoluene	<	1	ug/L
MW-114	12/11/2007	2-Chlorotoluene	<	1	ug/L
MW-116	12/11/2007	2-Chlorotoluene	<	1	ug/L
MW-120	12/11/2007	2-Chlorotoluene		0.087	ug/L
MW-121	12/11/2007	2-Chlorotoluene	<	0.5	ug/L
MW-122	12/11/2007	2-Chlorotoluene		0.093	ug/L
MW-211	12/11/2007	2-Chlorotoluene	<	1	ug/L
MW-8	12/11/2007	2-Chlorotoluene	<	1	ug/L
MW-9	12/11/2007	2-Chlorotoluene	<	1	ug/L
DC117	4/30/2008	2-Chlorotoluene	<	1	ug/L
DC119	4/30/2008	2-Chlorotoluene	<	1	ug/L
MW-111	4/30/2008	2-Chlorotoluene	<	1	ug/L
MW-114	4/30/2008	2-Chlorotoluene	<	1	ug/L
MW-116	4/30/2008	2-Chlorotoluene	<	1	ug/L
MW-211	4/30/2008	2-Chlorotoluene	<	1	ug/L
MW-9	4/30/2008	2-Chlorotoluene	<	1	ug/L
MW-10	5/1/2008	2-Chlorotoluene	<	1	ug/L
MW-120	5/1/2008	2-Chlorotoluene	<	0.5	ug/L
MW-121	5/1/2008	2-Chlorotoluene	<	0.5	ug/L
MW-122	5/1/2008	2-Chlorotoluene	<	0.5	ug/L
MW-8	5/1/2008	2-Chlorotoluene	<	1	ug/L
DC117	9/10/2008	2-Chlorotoluene	<	1	ug/L
DC118	9/10/2008	2-Chlorotoluene	<	1	ug/L
DC119	9/10/2008	2-Chlorotoluene	<	1	ug/L
MW-116	9/10/2008	2-Chlorotoluene	<	1	ug/L
MW-9	9/10/2008	2-Chlorotoluene	<	1	ug/L
MW-111	9/11/2008	2-Chlorotoluene	<	1	ug/L
MW-114	9/11/2008	2-Chlorotoluene	<	1	ug/L
MW-211	9/11/2008	2-Chlorotoluene	<	1	ug/L
DC117	12/16/2008	2-Chlorotoluene	<	1	ug/L

Attachment D
2007-2015 Water Quality Data
Louisville Landfill Capture Analysis
Merriam Junction Sands

Well ID	DateCollected	Parameter	Detect Code	Result	Unit
DC118	12/16/2008	2-Chlorotoluene	<	1	ug/L
DC119	12/16/2008	2-Chlorotoluene	<	1	ug/L
MW-10	12/16/2008	2-Chlorotoluene	<	1	ug/L
MW-111	12/16/2008	2-Chlorotoluene	<	1	ug/L
MW-114	12/16/2008	2-Chlorotoluene	<	1	ug/L
MW-116	12/16/2008	2-Chlorotoluene	<	1	ug/L
MW-211	12/16/2008	2-Chlorotoluene	<	1	ug/L
MW-8	12/16/2008	2-Chlorotoluene	<	1	ug/L
MW-9	12/16/2008	2-Chlorotoluene	<	1	ug/L
DC117	4/27/2009	2-Chlorotoluene	<	1	ug/L
DC118	4/27/2009	2-Chlorotoluene	<	1	ug/L
DC119	4/27/2009	2-Chlorotoluene	<	1	ug/L
MW-10	4/27/2009	2-Chlorotoluene	<	1	ug/L
MW-111	4/27/2009	2-Chlorotoluene	<	1	ug/L
MW-114	4/27/2009	2-Chlorotoluene	<	1	ug/L
MW-116	4/27/2009	2-Chlorotoluene	<	1	ug/L
MW-211	4/27/2009	2-Chlorotoluene	<	1	ug/L
MW-8	4/27/2009	2-Chlorotoluene	<	1	ug/L
MW-9	4/27/2009	2-Chlorotoluene	<	1	ug/L
MW-120	4/28/2009	2-Chlorotoluene	<	0.5	ug/L
MW-121	4/28/2009	2-Chlorotoluene	<	0.5	ug/L
MW-122	4/28/2009	2-Chlorotoluene	<	0.5	ug/L
MW-10	9/2/2009	2-Chlorotoluene	<	0.5	ug/L
MW-120	9/2/2009	2-Chlorotoluene	<	0.5	ug/L
MW-121	9/2/2009	2-Chlorotoluene	<	0.5	ug/L
MW-122	9/2/2009	2-Chlorotoluene	<	0.5	ug/L
MW-8	9/2/2009	2-Chlorotoluene	<	0.5	ug/L
DC117	12/14/2009	2-Chlorotoluene	<	1	ug/L
DC118	12/14/2009	2-Chlorotoluene	<	1	ug/L
DC119	12/14/2009	2-Chlorotoluene	<	1	ug/L
MW-10	12/14/2009	2-Chlorotoluene	<	1	ug/L
MW-111	12/14/2009	2-Chlorotoluene	<	1	ug/L
MW-114	12/14/2009	2-Chlorotoluene	<	1	ug/L
MW-116	12/14/2009	2-Chlorotoluene	<	1	ug/L
MW-211	12/14/2009	2-Chlorotoluene	<	1	ug/L
MW-9	12/14/2009	2-Chlorotoluene	<	1	ug/L
MW-120	12/15/2009	2-Chlorotoluene	<	0.5	ug/L
MW-121	12/15/2009	2-Chlorotoluene	<	0.5	ug/L
MW-122	12/15/2009	2-Chlorotoluene	<	0.5	ug/L
DC117	5/10/2010	2-Chlorotoluene	<	1	ug/L
DC118	5/10/2010	2-Chlorotoluene	<	1	ug/L
DC119	5/10/2010	2-Chlorotoluene	<	1	ug/L
MW-10	5/10/2010	2-Chlorotoluene	<	1	ug/L
MW-111	5/10/2010	2-Chlorotoluene	<	1	ug/L
MW-111	5/10/2010	2-Chlorotoluene	<	1	ug/L
MW-114	5/10/2010	2-Chlorotoluene	<	1	ug/L
MW-116	5/10/2010	2-Chlorotoluene	<	1	ug/L
MW-116	5/10/2010	2-Chlorotoluene	<	1	ug/L
MW-211	5/10/2010	2-Chlorotoluene	<	1	ug/L
MW-9	5/10/2010	2-Chlorotoluene	<	1	ug/L
MW-120	5/12/2010	2-Chlorotoluene	<	0.5	ug/L
MW-121	5/12/2010	2-Chlorotoluene	<	0.5	ug/L

Attachment D
2007-2015 Water Quality Data
Louisville Landfill Capture Analysis
Merriam Junction Sands

Well ID	DateCollected	Parameter	Detect Code	Result	Unit
MW-122	5/12/2010	2-Chlorotoluene	<	0.5	ug/L
DC117	11/17/2010	2-Chlorotoluene	<	1	ug/L
DC118	11/17/2010	2-Chlorotoluene	<	1	ug/L
DC119	11/17/2010	2-Chlorotoluene	<	1	ug/L
MW-111	11/17/2010	2-Chlorotoluene	<	1	ug/L
MW-114	11/17/2010	2-Chlorotoluene	<	1	ug/L
MW-116	11/17/2010	2-Chlorotoluene	<	1	ug/L
MW-211	11/17/2010	2-Chlorotoluene	<	1	ug/L
MW-9	11/17/2010	2-Chlorotoluene	<	1	ug/L
MW-10	11/18/2010	2-Chlorotoluene	<	1	ug/L
MW-120	11/18/2010	2-Chlorotoluene	<	0.5	ug/L
MW-121	11/18/2010	2-Chlorotoluene	<	0.5	ug/L
MW-122	11/18/2010	2-Chlorotoluene	<	0.5	ug/L
MW-8	11/18/2010	2-Chlorotoluene	<	1	ug/L
MW-120	4/21/2011	2-Chlorotoluene	<	2.5	ug/L
MW-121	4/21/2011	2-Chlorotoluene	<	2.5	ug/L
MW-122	4/21/2011	2-Chlorotoluene	<	2.5	ug/L
MW-111	4/27/2011	2-Chlorotoluene	<	1	ug/L
MW-114	4/27/2011	2-Chlorotoluene	<	1	ug/L
MW-116	4/27/2011	2-Chlorotoluene	<	1	ug/L
MW-211	4/27/2011	2-Chlorotoluene	<	1	ug/L
DC117	4/28/2011	2-Chlorotoluene	<	1	ug/L
DC118	4/28/2011	2-Chlorotoluene	<	1	ug/L
DC119	4/28/2011	2-Chlorotoluene	<	1	ug/L
MW-10	4/28/2011	2-Chlorotoluene	<	1	ug/L
MW-8	4/28/2011	2-Chlorotoluene	<	1	ug/L
MW-9	4/28/2011	2-Chlorotoluene	<	1	ug/L
MW-10	7/26/2011	2-Chlorotoluene	<	2.5	ug/L
MW-120	7/26/2011	2-Chlorotoluene	<	2.5	ug/L
MW-121	7/26/2011	2-Chlorotoluene	<	2.5	ug/L
MW-121	7/26/2011	2-Chlorotoluene	<	2.5	ug/L
MW-122	7/26/2011	2-Chlorotoluene	<	2.5	ug/L
MW-122	7/26/2011	2-Chlorotoluene	<	2.5	ug/L
MW-8	7/26/2011	2-Chlorotoluene	<	2.5	ug/L
DC117	9/26/2011	2-Chlorotoluene	<	1	ug/L
DC118	9/26/2011	2-Chlorotoluene	<	1	ug/L
DC119	9/26/2011	2-Chlorotoluene	<	1	ug/L
MW-10	9/26/2011	2-Chlorotoluene	<	1	ug/L
MW-8	9/26/2011	2-Chlorotoluene	<	1	ug/L
MW-9	9/26/2011	2-Chlorotoluene	<	1	ug/L
MW-111	9/27/2011	2-Chlorotoluene	<	1	ug/L
MW-114	9/27/2011	2-Chlorotoluene	<	1	ug/L
MW-116	9/27/2011	2-Chlorotoluene	<	1	ug/L
MW-211	9/27/2011	2-Chlorotoluene	<	1	ug/L
MW-120	11/18/2011	2-Chlorotoluene	<	2.5	ug/L
MW-121	11/28/2011	2-Chlorotoluene	<	2.5	ug/L
MW-121	11/28/2011	2-Chlorotoluene	<	2.5	ug/L
MW-122	11/28/2011	2-Chlorotoluene	<	2.5	ug/L
MW-122	11/28/2011	2-Chlorotoluene	<	2.5	ug/L
MW-120	4/3/2012	2-Chlorotoluene	<	2.5	ug/L
MW-121	4/3/2012	2-Chlorotoluene	<	2.5	ug/L
MW-121	4/3/2012	2-Chlorotoluene	<	2.5	ug/L

Attachment D
2007-2015 Water Quality Data
Louisville Landfill Capture Analysis
Merriam Junction Sands

Well ID	DateCollected	Parameter	Detect Code	Result	Unit
MW-122	4/3/2012	2-Chlorotoluene	<	2.5	ug/L
MW-122	4/3/2012	2-Chlorotoluene	<	2.5	ug/L
MW-10	7/26/2012	2-Chlorotoluene	<	2.5	ug/L
MW-120	7/26/2012	2-Chlorotoluene	<	2.5	ug/L
MW-121	7/26/2012	2-Chlorotoluene	<	2.5	ug/L
MW-121	7/26/2012	2-Chlorotoluene	<	2.5	ug/L
MW-122	7/26/2012	2-Chlorotoluene	<	2.5	ug/L
MW-122	7/26/2012	2-Chlorotoluene	<	2.5	ug/L
MW-8	7/26/2012	2-Chlorotoluene	<	2.5	ug/L
MW-120	10/31/2012	2-Chlorotoluene	<	2.5	ug/L
MW-121	10/31/2012	2-Chlorotoluene	<	2.5	ug/L
MW-121	10/31/2012	2-Chlorotoluene	<	2.5	ug/L
MW-122	10/31/2012	2-Chlorotoluene	<	2.5	ug/L
MW-122	10/31/2012	2-Chlorotoluene	<	2.5	ug/L
MW-120	4/30/2013	2-Chlorotoluene	<	2.5	ug/L
MW-121	4/30/2013	2-Chlorotoluene	<	2.5	ug/L
MW-121	4/30/2013	2-Chlorotoluene	<	2.5	ug/L
MW-122	4/30/2013	2-Chlorotoluene	<	2.5	ug/L
MW-122	4/30/2013	2-Chlorotoluene	<	2.5	ug/L
DC118	5/29/2013	2-Chlorotoluene	<	1	ug/L
DC119	5/29/2013	2-Chlorotoluene	<	1	ug/L
MW-8	5/29/2013	2-Chlorotoluene	<	1	ug/L
MW-9	5/29/2013	2-Chlorotoluene	<	1	ug/L
MW-10	5/30/2013	2-Chlorotoluene	<	1	ug/L
MW-111	5/30/2013	2-Chlorotoluene	<	1	ug/L
MW-114	5/30/2013	2-Chlorotoluene	<	1	ug/L
MW-116	5/30/2013	2-Chlorotoluene	<	1	ug/L
MW-211	5/30/2013	2-Chlorotoluene	<	1	ug/L
MW-113	7/16/2013	2-Chlorotoluene	<	1	ug/L
MW-10	7/24/2013	2-Chlorotoluene	<	2.5	ug/L
MW-120	7/24/2013	2-Chlorotoluene	<	2.5	ug/L
MW-121	7/24/2013	2-Chlorotoluene	<	2.5	ug/L
MW-121	7/24/2013	2-Chlorotoluene	<	2.5	ug/L
MW-122	7/24/2013	2-Chlorotoluene	<	2.5	ug/L
MW-122	7/24/2013	2-Chlorotoluene	<	2.5	ug/L
MW-8	7/24/2013	2-Chlorotoluene	<	2.5	ug/L
MW-111	9/4/2013	2-Chlorotoluene	<	1	ug/L
MW-114	9/4/2013	2-Chlorotoluene	<	1	ug/L
MW-116	9/4/2013	2-Chlorotoluene	<	1	ug/L
MW-211	9/4/2013	2-Chlorotoluene	<	1	ug/L
MW-8	9/4/2013	2-Chlorotoluene	<	1	ug/L
DC118	9/5/2013	2-Chlorotoluene	<	1	ug/L
DC119	9/5/2013	2-Chlorotoluene	<	1	ug/L
MW-10	9/5/2013	2-Chlorotoluene	<	1	ug/L
MW-9	9/5/2013	2-Chlorotoluene	<	1	ug/L
MW-120	11/19/2013	2-Chlorotoluene	<	2.5	ug/L
MW-121	11/19/2013	2-Chlorotoluene	<	2.5	ug/L
MW-121	11/19/2013	2-Chlorotoluene	<	2.5	ug/L
MW-122	11/19/2013	2-Chlorotoluene	<	2.5	ug/L
MW-122	11/19/2013	2-Chlorotoluene	<	2.5	ug/L
DC118	11/26/2013	2-Chlorotoluene	<	1	ug/L
DC119	11/26/2013	2-Chlorotoluene	<	1	ug/L

Attachment D
2007-2015 Water Quality Data
Louisville Landfill Capture Analysis
Merriam Junction Sands

Well ID	DateCollected	Parameter	Detect Code	Result	Unit
MW-10	11/26/2013	2-Chlorotoluene	<	1	ug/L
MW-111	11/26/2013	2-Chlorotoluene	<	1	ug/L
MW-114	11/26/2013	2-Chlorotoluene	<	1	ug/L
MW-116	11/26/2013	2-Chlorotoluene	<	1	ug/L
MW-211	11/26/2013	2-Chlorotoluene	<	1	ug/L
MW-8	11/26/2013	2-Chlorotoluene	<	1	ug/L
MW-9	11/26/2013	2-Chlorotoluene	<	1	ug/L
MW-120	4/24/2014	2-Chlorotoluene	<	2.5	ug/L
MW-121	4/24/2014	2-Chlorotoluene	<	2.5	ug/L
MW-122	4/24/2014	2-Chlorotoluene	<	2.5	ug/L
MW-122	4/24/2014	2-Chlorotoluene	<	2.5	ug/L
MW-10	7/11/2014	2-Chlorotoluene	<	2.5	ug/L
MW-120	7/11/2014	2-Chlorotoluene	<	2.5	ug/L
MW-121	7/11/2014	2-Chlorotoluene	<	2.5	ug/L
MW-122	7/11/2014	2-Chlorotoluene	<	2.5	ug/L
MW-8	7/11/2014	2-Chlorotoluene	<	2.5	ug/L
DC118	9/24/2014	2-Chlorotoluene	<	1	ug/L
DC119	9/24/2014	2-Chlorotoluene	<	1	ug/L
MW-10	9/24/2014	2-Chlorotoluene	<	1	ug/L
MW-114	9/24/2014	2-Chlorotoluene	<	1	ug/L
MW-116	9/24/2014	2-Chlorotoluene	<	1	ug/L
MW-9	9/24/2014	2-Chlorotoluene	<	1	ug/L
MW-111	9/25/2014	2-Chlorotoluene	<	1	ug/L
MW-211	9/25/2014	2-Chlorotoluene	<	1	ug/L
MW-8	9/25/2014	2-Chlorotoluene	<	1	ug/L
MW-120	11/17/2014	2-Chlorotoluene	<	2.5	ug/L
MW-121	11/17/2014	2-Chlorotoluene	<	2.5	ug/L
MW-122	11/17/2014	2-Chlorotoluene	<	2.5	ug/L
MW-120	5/8/2015	2-Chlorotoluene	<	1	ug/L
MW-121	5/8/2015	2-Chlorotoluene	<	1	ug/L
MW-122	5/8/2015	2-Chlorotoluene	<	1	ug/L
DC118	6/17/2015	2-Chlorotoluene	<	0.5	ug/L
DC119	6/17/2015	2-Chlorotoluene	<	0.5	ug/L
MW-111	6/17/2015	2-Chlorotoluene	<	0.5	ug/L
MW-114	6/17/2015	2-Chlorotoluene	<	0.5	ug/L
MW-116	6/17/2015	2-Chlorotoluene	<	0.5	ug/L
MW-211	6/17/2015	2-Chlorotoluene	<	0.5	ug/L
MW-9	6/17/2015	2-Chlorotoluene	<	0.5	ug/L
MW-10	6/18/2015	2-Chlorotoluene	<	0.5	ug/L
MW-113	6/18/2015	2-Chlorotoluene	<	0.5	ug/L
MW-213	6/18/2015	2-Chlorotoluene	<	0.5	ug/L
MW-8	6/18/2015	2-Chlorotoluene	<	0.5	ug/L
MW-10	7/30/2015	2-Chlorotoluene	<	1	ug/L
MW-120	7/30/2015	2-Chlorotoluene	<	1	ug/L
MW-121	7/30/2015	2-Chlorotoluene	<	1	ug/L
MW-122	7/30/2015	2-Chlorotoluene	<	1	ug/L
MW-8	7/30/2015	2-Chlorotoluene	<	1	ug/L
MW-121	11/16/2015	2-Chlorotoluene	<	1	ug/L
MW-122	11/16/2015	2-Chlorotoluene	<	1	ug/L
DC117	5/10/2010	4-Bromofluorobenzene		9.9	ug/L
DC118	5/10/2010	4-Bromofluorobenzene		10	ug/L
DC119	5/10/2010	4-Bromofluorobenzene		10	ug/L

Attachment D
2007-2015 Water Quality Data
Louisville Landfill Capture Analysis
Merriam Junction Sands

Well ID	DateCollected	Parameter	Detect Code	Result	Unit
MW-10	5/10/2010	4-Bromofluorobenzene		10	ug/L
MW-111	5/10/2010	4-Bromofluorobenzene		10	ug/L
MW-111	5/10/2010	4-Bromofluorobenzene		10	ug/L
MW-114	5/10/2010	4-Bromofluorobenzene		10	ug/L
MW-116	5/10/2010	4-Bromofluorobenzene		9.6	ug/L
MW-116	5/10/2010	4-Bromofluorobenzene		9.6	ug/L
MW-211	5/10/2010	4-Bromofluorobenzene		9.9	ug/L
MW-9	5/10/2010	4-Bromofluorobenzene		9.9	ug/L
MW-10	3/27/2007	4-Chlorotoluene	<	1	ug/L
MW-111	3/27/2007	4-Chlorotoluene	<	1	ug/L
MW-114	3/27/2007	4-Chlorotoluene	<	1	ug/L
MW-115	3/27/2007	4-Chlorotoluene	<	1	ug/L
MW-116	3/27/2007	4-Chlorotoluene	<	1	ug/L
MW-211	3/27/2007	4-Chlorotoluene	<	1	ug/L
MW-8	3/27/2007	4-Chlorotoluene	<	1	ug/L
DC117	3/28/2007	4-Chlorotoluene	<	1	ug/L
DC118	3/28/2007	4-Chlorotoluene	<	1	ug/L
DC119	3/28/2007	4-Chlorotoluene	<	1	ug/L
MW-9	3/28/2007	4-Chlorotoluene	<	1	ug/L
DC117	9/17/2007	4-Chlorotoluene	<	1	ug/L
DC118	9/17/2007	4-Chlorotoluene	<	1	ug/L
DC119	9/17/2007	4-Chlorotoluene	<	1	ug/L
MW-111	9/17/2007	4-Chlorotoluene	<	1	ug/L
MW-114	9/17/2007	4-Chlorotoluene	<	1	ug/L
MW-116	9/17/2007	4-Chlorotoluene	<	1	ug/L
MW-211	9/17/2007	4-Chlorotoluene	<	1	ug/L
MW-9	9/17/2007	4-Chlorotoluene	<	1	ug/L
MW-10	9/18/2007	4-Chlorotoluene	<	1	ug/L
MW-8	9/18/2007	4-Chlorotoluene	<	1	ug/L
DC117	12/11/2007	4-Chlorotoluene	<	1	ug/L
DC118	12/11/2007	4-Chlorotoluene	<	1	ug/L
DC119	12/11/2007	4-Chlorotoluene	<	1	ug/L
MW-10	12/11/2007	4-Chlorotoluene	<	1	ug/L
MW-111	12/11/2007	4-Chlorotoluene	<	1	ug/L
MW-114	12/11/2007	4-Chlorotoluene	<	1	ug/L
MW-116	12/11/2007	4-Chlorotoluene	<	1	ug/L
MW-120	12/11/2007	4-Chlorotoluene	<	1	ug/L
MW-121	12/11/2007	4-Chlorotoluene	<	1	ug/L
MW-122	12/11/2007	4-Chlorotoluene	<	1	ug/L
MW-211	12/11/2007	4-Chlorotoluene	<	1	ug/L
MW-8	12/11/2007	4-Chlorotoluene	<	1	ug/L
MW-9	12/11/2007	4-Chlorotoluene	<	1	ug/L
DC117	4/30/2008	4-Chlorotoluene	<	1	ug/L
DC119	4/30/2008	4-Chlorotoluene	<	1	ug/L
MW-111	4/30/2008	4-Chlorotoluene	<	1	ug/L
MW-114	4/30/2008	4-Chlorotoluene	<	1	ug/L
MW-116	4/30/2008	4-Chlorotoluene	<	1	ug/L
MW-211	4/30/2008	4-Chlorotoluene	<	1	ug/L
MW-9	4/30/2008	4-Chlorotoluene	<	1	ug/L
MW-10	5/1/2008	4-Chlorotoluene	<	1	ug/L
MW-120	5/1/2008	4-Chlorotoluene	<	1	ug/L
MW-121	5/1/2008	4-Chlorotoluene	<	1	ug/L

Attachment D
2007-2015 Water Quality Data
Louisville Landfill Capture Analysis
Merriam Junction Sands

Well ID	DateCollected	Parameter	Detect Code	Result	Unit
MW-122	5/1/2008	4-Chlorotoluene	<	1	ug/L
MW-8	5/1/2008	4-Chlorotoluene	<	1	ug/L
DC117	9/10/2008	4-Chlorotoluene	<	1	ug/L
DC118	9/10/2008	4-Chlorotoluene	<	1	ug/L
DC119	9/10/2008	4-Chlorotoluene	<	1	ug/L
MW-116	9/10/2008	4-Chlorotoluene	<	1	ug/L
MW-9	9/10/2008	4-Chlorotoluene	<	1	ug/L
MW-111	9/11/2008	4-Chlorotoluene	<	1	ug/L
MW-114	9/11/2008	4-Chlorotoluene	<	1	ug/L
MW-211	9/11/2008	4-Chlorotoluene	<	1	ug/L
DC117	12/16/2008	4-Chlorotoluene	<	1	ug/L
DC118	12/16/2008	4-Chlorotoluene	<	1	ug/L
DC119	12/16/2008	4-Chlorotoluene	<	1	ug/L
MW-10	12/16/2008	4-Chlorotoluene	<	1	ug/L
MW-111	12/16/2008	4-Chlorotoluene	<	1	ug/L
MW-114	12/16/2008	4-Chlorotoluene	<	1	ug/L
MW-116	12/16/2008	4-Chlorotoluene	<	1	ug/L
MW-211	12/16/2008	4-Chlorotoluene	<	1	ug/L
MW-8	12/16/2008	4-Chlorotoluene	<	1	ug/L
MW-9	12/16/2008	4-Chlorotoluene	<	1	ug/L
DC117	4/27/2009	4-Chlorotoluene	<	1	ug/L
DC118	4/27/2009	4-Chlorotoluene	<	1	ug/L
DC119	4/27/2009	4-Chlorotoluene	<	1	ug/L
MW-10	4/27/2009	4-Chlorotoluene	<	1	ug/L
MW-111	4/27/2009	4-Chlorotoluene	<	1	ug/L
MW-114	4/27/2009	4-Chlorotoluene	<	1	ug/L
MW-116	4/27/2009	4-Chlorotoluene	<	1	ug/L
MW-211	4/27/2009	4-Chlorotoluene	<	1	ug/L
MW-8	4/27/2009	4-Chlorotoluene	<	1	ug/L
MW-9	4/27/2009	4-Chlorotoluene	<	1	ug/L
MW-120	4/28/2009	4-Chlorotoluene	<	1	ug/L
MW-121	4/28/2009	4-Chlorotoluene	<	1	ug/L
MW-122	4/28/2009	4-Chlorotoluene	<	1	ug/L
MW-10	9/2/2009	4-Chlorotoluene	<	1	ug/L
MW-120	9/2/2009	4-Chlorotoluene	<	1	ug/L
MW-121	9/2/2009	4-Chlorotoluene	<	1	ug/L
MW-122	9/2/2009	4-Chlorotoluene	<	1	ug/L
MW-8	9/2/2009	4-Chlorotoluene	<	1	ug/L
DC117	12/14/2009	4-Chlorotoluene	<	1	ug/L
DC118	12/14/2009	4-Chlorotoluene	<	1	ug/L
DC119	12/14/2009	4-Chlorotoluene	<	1	ug/L
MW-10	12/14/2009	4-Chlorotoluene	<	1	ug/L
MW-111	12/14/2009	4-Chlorotoluene	<	1	ug/L
MW-114	12/14/2009	4-Chlorotoluene	<	1	ug/L
MW-116	12/14/2009	4-Chlorotoluene	<	1	ug/L
MW-211	12/14/2009	4-Chlorotoluene	<	1	ug/L
MW-9	12/14/2009	4-Chlorotoluene	<	1	ug/L
MW-120	12/15/2009	4-Chlorotoluene	<	1	ug/L
MW-121	12/15/2009	4-Chlorotoluene	<	1	ug/L
MW-122	12/15/2009	4-Chlorotoluene	<	1	ug/L
DC117	5/10/2010	4-Chlorotoluene	<	1	ug/L
DC118	5/10/2010	4-Chlorotoluene	<	1	ug/L

Attachment D
2007-2015 Water Quality Data
Louisville Landfill Capture Analysis
Merriam Junction Sands

Well ID	DateCollected	Parameter	Detect Code	Result	Unit
DC119	5/10/2010	4-Chlorotoluene	<	1	ug/L
MW-10	5/10/2010	4-Chlorotoluene	<	1	ug/L
MW-111	5/10/2010	4-Chlorotoluene	<	1	ug/L
MW-111	5/10/2010	4-Chlorotoluene	<	1	ug/L
MW-114	5/10/2010	4-Chlorotoluene	<	1	ug/L
MW-116	5/10/2010	4-Chlorotoluene	<	1	ug/L
MW-116	5/10/2010	4-Chlorotoluene	<	1	ug/L
MW-211	5/10/2010	4-Chlorotoluene	<	1	ug/L
MW-9	5/10/2010	4-Chlorotoluene	<	1	ug/L
MW-120	5/12/2010	4-Chlorotoluene	<	1	ug/L
MW-121	5/12/2010	4-Chlorotoluene	<	1	ug/L
MW-122	5/12/2010	4-Chlorotoluene	<	1	ug/L
DC117	11/17/2010	4-Chlorotoluene	<	1	ug/L
DC118	11/17/2010	4-Chlorotoluene	<	1	ug/L
DC119	11/17/2010	4-Chlorotoluene	<	1	ug/L
MW-111	11/17/2010	4-Chlorotoluene	<	1	ug/L
MW-114	11/17/2010	4-Chlorotoluene	<	1	ug/L
MW-116	11/17/2010	4-Chlorotoluene	<	1	ug/L
MW-211	11/17/2010	4-Chlorotoluene	<	1	ug/L
MW-9	11/17/2010	4-Chlorotoluene	<	1	ug/L
MW-10	11/18/2010	4-Chlorotoluene	<	1	ug/L
MW-120	11/18/2010	4-Chlorotoluene	<	1	ug/L
MW-121	11/18/2010	4-Chlorotoluene	<	1	ug/L
MW-122	11/18/2010	4-Chlorotoluene	<	1	ug/L
MW-8	11/18/2010	4-Chlorotoluene	<	1	ug/L
MW-120	4/21/2011	4-Chlorotoluene	<	2.5	ug/L
MW-121	4/21/2011	4-Chlorotoluene	<	2.5	ug/L
MW-122	4/21/2011	4-Chlorotoluene	<	2.5	ug/L
MW-111	4/27/2011	4-Chlorotoluene	<	1	ug/L
MW-114	4/27/2011	4-Chlorotoluene	<	1	ug/L
MW-116	4/27/2011	4-Chlorotoluene	<	1	ug/L
MW-211	4/27/2011	4-Chlorotoluene	<	1	ug/L
DC117	4/28/2011	4-Chlorotoluene	<	1	ug/L
DC118	4/28/2011	4-Chlorotoluene	<	1	ug/L
DC119	4/28/2011	4-Chlorotoluene	<	1	ug/L
MW-10	4/28/2011	4-Chlorotoluene	<	1	ug/L
MW-8	4/28/2011	4-Chlorotoluene	<	1	ug/L
MW-9	4/28/2011	4-Chlorotoluene	<	1	ug/L
MW-10	7/26/2011	4-Chlorotoluene	<	2.5	ug/L
MW-120	7/26/2011	4-Chlorotoluene	<	2.5	ug/L
MW-121	7/26/2011	4-Chlorotoluene	<	2.5	ug/L
MW-121	7/26/2011	4-Chlorotoluene	<	2.5	ug/L
MW-122	7/26/2011	4-Chlorotoluene	<	2.5	ug/L
MW-122	7/26/2011	4-Chlorotoluene	<	2.5	ug/L
MW-8	7/26/2011	4-Chlorotoluene	<	2.5	ug/L
DC117	9/26/2011	4-Chlorotoluene	<	1	ug/L
DC118	9/26/2011	4-Chlorotoluene	<	1	ug/L
DC119	9/26/2011	4-Chlorotoluene	<	1	ug/L
MW-10	9/26/2011	4-Chlorotoluene	<	1	ug/L
MW-8	9/26/2011	4-Chlorotoluene	<	1	ug/L
MW-9	9/26/2011	4-Chlorotoluene	<	1	ug/L
MW-111	9/27/2011	4-Chlorotoluene	<	1	ug/L

Attachment D
2007-2015 Water Quality Data
Louisville Landfill Capture Analysis
Merriam Junction Sands

Well ID	DateCollected	Parameter	Detect Code	Result	Unit
MW-114	9/27/2011	4-Chlorotoluene	<	1	ug/L
MW-116	9/27/2011	4-Chlorotoluene	<	1	ug/L
MW-211	9/27/2011	4-Chlorotoluene	<	1	ug/L
MW-120	11/18/2011	4-Chlorotoluene	<	2.5	ug/L
MW-121	11/28/2011	4-Chlorotoluene	<	2.5	ug/L
MW-121	11/28/2011	4-Chlorotoluene	<	2.5	ug/L
MW-122	11/28/2011	4-Chlorotoluene	<	2.5	ug/L
MW-122	11/28/2011	4-Chlorotoluene	<	2.5	ug/L
MW-120	4/3/2012	4-Chlorotoluene	<	2.5	ug/L
MW-121	4/3/2012	4-Chlorotoluene	<	2.5	ug/L
MW-121	4/3/2012	4-Chlorotoluene	<	2.5	ug/L
MW-122	4/3/2012	4-Chlorotoluene	<	2.5	ug/L
MW-122	4/3/2012	4-Chlorotoluene	<	2.5	ug/L
MW-10	7/26/2012	4-Chlorotoluene	<	2.5	ug/L
MW-120	7/26/2012	4-Chlorotoluene	<	2.5	ug/L
MW-121	7/26/2012	4-Chlorotoluene	<	2.5	ug/L
MW-121	7/26/2012	4-Chlorotoluene	<	2.5	ug/L
MW-122	7/26/2012	4-Chlorotoluene	<	2.5	ug/L
MW-122	7/26/2012	4-Chlorotoluene	<	2.5	ug/L
MW-8	7/26/2012	4-Chlorotoluene	<	2.5	ug/L
MW-120	10/31/2012	4-Chlorotoluene	<	2.5	ug/L
MW-121	10/31/2012	4-Chlorotoluene	<	2.5	ug/L
MW-121	10/31/2012	4-Chlorotoluene	<	2.5	ug/L
MW-122	10/31/2012	4-Chlorotoluene	<	2.5	ug/L
MW-122	10/31/2012	4-Chlorotoluene	<	2.5	ug/L
MW-120	4/30/2013	4-Chlorotoluene	<	2.5	ug/L
MW-121	4/30/2013	4-Chlorotoluene	<	2.5	ug/L
MW-121	4/30/2013	4-Chlorotoluene	<	2.5	ug/L
MW-122	4/30/2013	4-Chlorotoluene	<	2.5	ug/L
MW-122	4/30/2013	4-Chlorotoluene	<	2.5	ug/L
DC118	5/29/2013	4-Chlorotoluene	<	1	ug/L
DC119	5/29/2013	4-Chlorotoluene	<	1	ug/L
MW-8	5/29/2013	4-Chlorotoluene	<	1	ug/L
MW-9	5/29/2013	4-Chlorotoluene	<	1	ug/L
MW-10	5/30/2013	4-Chlorotoluene	<	1	ug/L
MW-111	5/30/2013	4-Chlorotoluene	<	1	ug/L
MW-114	5/30/2013	4-Chlorotoluene	<	1	ug/L
MW-116	5/30/2013	4-Chlorotoluene	<	1	ug/L
MW-211	5/30/2013	4-Chlorotoluene	<	1	ug/L
MW-113	7/16/2013	4-Chlorotoluene	<	1	ug/L
MW-10	7/24/2013	4-Chlorotoluene	<	2.5	ug/L
MW-120	7/24/2013	4-Chlorotoluene	<	2.5	ug/L
MW-121	7/24/2013	4-Chlorotoluene	<	2.5	ug/L
MW-121	7/24/2013	4-Chlorotoluene	<	2.5	ug/L
MW-122	7/24/2013	4-Chlorotoluene	<	2.5	ug/L
MW-122	7/24/2013	4-Chlorotoluene	<	2.5	ug/L
MW-8	7/24/2013	4-Chlorotoluene	<	2.5	ug/L
MW-111	9/4/2013	4-Chlorotoluene	<	1	ug/L
MW-114	9/4/2013	4-Chlorotoluene	<	1	ug/L
MW-116	9/4/2013	4-Chlorotoluene	<	1	ug/L
MW-211	9/4/2013	4-Chlorotoluene	<	1	ug/L
MW-8	9/4/2013	4-Chlorotoluene	<	1	ug/L

Attachment D
2007-2015 Water Quality Data
Louisville Landfill Capture Analysis
Merriam Junction Sands

Well ID	DateCollected	Parameter	Detect Code	Result	Unit
DC118	9/5/2013	4-Chlorotoluene	<	1	ug/L
DC119	9/5/2013	4-Chlorotoluene	<	1	ug/L
MW-10	9/5/2013	4-Chlorotoluene	<	1	ug/L
MW-9	9/5/2013	4-Chlorotoluene	<	1	ug/L
MW-120	11/19/2013	4-Chlorotoluene	<	2.5	ug/L
MW-121	11/19/2013	4-Chlorotoluene	<	2.5	ug/L
MW-121	11/19/2013	4-Chlorotoluene	<	2.5	ug/L
MW-122	11/19/2013	4-Chlorotoluene	<	2.5	ug/L
MW-122	11/19/2013	4-Chlorotoluene	<	2.5	ug/L
DC118	11/26/2013	4-Chlorotoluene	<	1	ug/L
DC119	11/26/2013	4-Chlorotoluene	<	1	ug/L
MW-10	11/26/2013	4-Chlorotoluene	<	1	ug/L
MW-111	11/26/2013	4-Chlorotoluene	<	1	ug/L
MW-114	11/26/2013	4-Chlorotoluene	<	1	ug/L
MW-116	11/26/2013	4-Chlorotoluene	<	1	ug/L
MW-211	11/26/2013	4-Chlorotoluene	<	1	ug/L
MW-8	11/26/2013	4-Chlorotoluene	<	1	ug/L
MW-9	11/26/2013	4-Chlorotoluene	<	1	ug/L
MW-120	4/24/2014	4-Chlorotoluene	<	2.5	ug/L
MW-121	4/24/2014	4-Chlorotoluene	<	2.5	ug/L
MW-122	4/24/2014	4-Chlorotoluene	<	2.5	ug/L
MW-122	4/24/2014	4-Chlorotoluene	<	2.5	ug/L
MW-10	7/11/2014	4-Chlorotoluene	<	2.5	ug/L
MW-120	7/11/2014	4-Chlorotoluene	<	2.5	ug/L
MW-121	7/11/2014	4-Chlorotoluene	<	2.5	ug/L
MW-122	7/11/2014	4-Chlorotoluene	<	2.5	ug/L
MW-8	7/11/2014	4-Chlorotoluene	<	2.5	ug/L
DC118	9/24/2014	4-Chlorotoluene	<	1	ug/L
DC119	9/24/2014	4-Chlorotoluene	<	1	ug/L
MW-10	9/24/2014	4-Chlorotoluene	<	1	ug/L
MW-114	9/24/2014	4-Chlorotoluene	<	1	ug/L
MW-116	9/24/2014	4-Chlorotoluene	<	1	ug/L
MW-9	9/24/2014	4-Chlorotoluene	<	1	ug/L
MW-111	9/25/2014	4-Chlorotoluene	<	1	ug/L
MW-211	9/25/2014	4-Chlorotoluene	<	1	ug/L
MW-8	9/25/2014	4-Chlorotoluene	<	1	ug/L
MW-120	11/17/2014	4-Chlorotoluene	<	2.5	ug/L
MW-121	11/17/2014	4-Chlorotoluene	<	2.5	ug/L
MW-122	11/17/2014	4-Chlorotoluene	<	2.5	ug/L
MW-120	5/8/2015	4-Chlorotoluene	<	1	ug/L
MW-121	5/8/2015	4-Chlorotoluene	<	1	ug/L
MW-122	5/8/2015	4-Chlorotoluene	<	1	ug/L
DC118	6/17/2015	4-Chlorotoluene	<	1	ug/L
DC119	6/17/2015	4-Chlorotoluene	<	1	ug/L
MW-111	6/17/2015	4-Chlorotoluene	<	1	ug/L
MW-114	6/17/2015	4-Chlorotoluene	<	1	ug/L
MW-116	6/17/2015	4-Chlorotoluene	<	1	ug/L
MW-211	6/17/2015	4-Chlorotoluene	<	1	ug/L
MW-9	6/17/2015	4-Chlorotoluene	<	1	ug/L
MW-10	6/18/2015	4-Chlorotoluene	<	1	ug/L
MW-113	6/18/2015	4-Chlorotoluene	<	1	ug/L
MW-213	6/18/2015	4-Chlorotoluene	<	1	ug/L

Attachment D
2007-2015 Water Quality Data
Louisville Landfill Capture Analysis
Merriam Junction Sands

Well ID	DateCollected	Parameter	Detect Code	Result	Unit
MW-8	6/18/2015	4-Chlorotoluene	<	1	ug/L
MW-10	7/30/2015	4-Chlorotoluene	<	4	ug/L
MW-120	7/30/2015	4-Chlorotoluene	<	1	ug/L
MW-121	7/30/2015	4-Chlorotoluene	<	1	ug/L
MW-122	7/30/2015	4-Chlorotoluene	<	1	ug/L
MW-8	7/30/2015	4-Chlorotoluene	<	1	ug/L
MW-121	11/16/2015	4-Chlorotoluene	<	1	ug/L
MW-122	11/16/2015	4-Chlorotoluene	<	1	ug/L
MW-10	3/27/2007	Acetone	<	20	ug/L
MW-111	3/27/2007	Acetone	<	20	ug/L
MW-114	3/27/2007	Acetone	<	20	ug/L
MW-115	3/27/2007	Acetone	<	20	ug/L
MW-116	3/27/2007	Acetone	<	20	ug/L
MW-211	3/27/2007	Acetone	<	20	ug/L
MW-8	3/27/2007	Acetone	<	20	ug/L
DC117	3/28/2007	Acetone	<	20	ug/L
DC118	3/28/2007	Acetone	<	20	ug/L
DC119	3/28/2007	Acetone	<	20	ug/L
MW-9	3/28/2007	Acetone	<	20	ug/L
DC117	9/17/2007	Acetone	<	20	ug/L
DC118	9/17/2007	Acetone	<	20	ug/L
DC119	9/17/2007	Acetone	<	20	ug/L
MW-111	9/17/2007	Acetone	<	20	ug/L
MW-114	9/17/2007	Acetone	<	20	ug/L
MW-116	9/17/2007	Acetone	<	20	ug/L
MW-211	9/17/2007	Acetone	<	20	ug/L
MW-9	9/17/2007	Acetone	<	20	ug/L
MW-10	9/18/2007	Acetone	<	20	ug/L
MW-8	9/18/2007	Acetone	<	20	ug/L
DC117	12/11/2007	Acetone	<	20	ug/L
DC118	12/11/2007	Acetone	<	20	ug/L
DC119	12/11/2007	Acetone	<	20	ug/L
MW-10	12/11/2007	Acetone	<	20	ug/L
MW-111	12/11/2007	Acetone	<	20	ug/L
MW-114	12/11/2007	Acetone	<	20	ug/L
MW-116	12/11/2007	Acetone	<	20	ug/L
MW-120	12/11/2007	Acetone	<	5	ug/L
MW-121	12/11/2007	Acetone	<	5	ug/L
MW-122	12/11/2007	Acetone	<	5	ug/L
MW-211	12/11/2007	Acetone	<	20	ug/L
MW-8	12/11/2007	Acetone	<	20	ug/L
MW-9	12/11/2007	Acetone	<	20	ug/L
DC117	4/30/2008	Acetone	<	20	ug/L
DC119	4/30/2008	Acetone	<	20	ug/L
MW-111	4/30/2008	Acetone	<	20	ug/L
MW-114	4/30/2008	Acetone	<	20	ug/L
MW-116	4/30/2008	Acetone	<	20	ug/L
MW-211	4/30/2008	Acetone	<	20	ug/L
MW-9	4/30/2008	Acetone	<	20	ug/L
MW-10	5/1/2008	Acetone	<	20	ug/L
MW-120	5/1/2008	Acetone	<	5	ug/L
MW-121	5/1/2008	Acetone	<	5	ug/L

Attachment D
2007-2015 Water Quality Data
Louisville Landfill Capture Analysis
Merriam Junction Sands

Well ID	DateCollected	Parameter	Detect Code	Result	Unit
MW-122	5/1/2008	Acetone	<	5	ug/L
MW-8	5/1/2008	Acetone	<	20	ug/L
DC117	9/10/2008	Acetone	<	20	ug/L
DC118	9/10/2008	Acetone	<	20	ug/L
DC119	9/10/2008	Acetone	<	20	ug/L
MW-116	9/10/2008	Acetone	<	20	ug/L
MW-9	9/10/2008	Acetone	<	20	ug/L
MW-111	9/11/2008	Acetone	<	20	ug/L
MW-114	9/11/2008	Acetone	<	20	ug/L
MW-211	9/11/2008	Acetone	<	20	ug/L
DC117	12/16/2008	Acetone	<	20	ug/L
DC118	12/16/2008	Acetone	<	20	ug/L
DC119	12/16/2008	Acetone	<	20	ug/L
MW-10	12/16/2008	Acetone	<	20	ug/L
MW-111	12/16/2008	Acetone	<	20	ug/L
MW-114	12/16/2008	Acetone	<	20	ug/L
MW-116	12/16/2008	Acetone	<	20	ug/L
MW-211	12/16/2008	Acetone	<	20	ug/L
MW-8	12/16/2008	Acetone	<	20	ug/L
MW-9	12/16/2008	Acetone	<	20	ug/L
DC117	4/27/2009	Acetone	<	20	ug/L
DC118	4/27/2009	Acetone	<	20	ug/L
DC119	4/27/2009	Acetone	<	20	ug/L
MW-10	4/27/2009	Acetone	<	20	ug/L
MW-111	4/27/2009	Acetone	<	20	ug/L
MW-114	4/27/2009	Acetone	<	20	ug/L
MW-116	4/27/2009	Acetone	<	20	ug/L
MW-211	4/27/2009	Acetone	<	20	ug/L
MW-8	4/27/2009	Acetone	<	20	ug/L
MW-9	4/27/2009	Acetone	<	20	ug/L
MW-120	4/28/2009	Acetone	<	5	ug/L
MW-121	4/28/2009	Acetone	<	5	ug/L
MW-122	4/28/2009	Acetone	<	5	ug/L
MW-10	9/2/2009	Acetone	<	5	ug/L
MW-120	9/2/2009	Acetone	<	5	ug/L
MW-121	9/2/2009	Acetone		5.8	ug/L
MW-122	9/2/2009	Acetone	<	5	ug/L
MW-8	9/2/2009	Acetone	<	5	ug/L
DC117	12/14/2009	Acetone	<	20	ug/L
DC118	12/14/2009	Acetone	<	20	ug/L
DC119	12/14/2009	Acetone	<	20	ug/L
MW-10	12/14/2009	Acetone	<	20	ug/L
MW-111	12/14/2009	Acetone	<	20	ug/L
MW-114	12/14/2009	Acetone	<	20	ug/L
MW-116	12/14/2009	Acetone	<	20	ug/L
MW-211	12/14/2009	Acetone	<	20	ug/L
MW-9	12/14/2009	Acetone	<	20	ug/L
MW-120	12/15/2009	Acetone	<	5	ug/L
MW-121	12/15/2009	Acetone	<	5	ug/L
MW-122	12/15/2009	Acetone	<	5	ug/L
DC117	5/10/2010	Acetone	<	20	ug/L
DC118	5/10/2010	Acetone	<	20	ug/L

Attachment D
2007-2015 Water Quality Data
Louisville Landfill Capture Analysis
Merriam Junction Sands

Well ID	DateCollected	Parameter	Detect Code	Result	Unit
DC119	5/10/2010	Acetone	<	20	ug/L
MW-10	5/10/2010	Acetone	<	20	ug/L
MW-111	5/10/2010	Acetone	<	20	ug/L
MW-111	5/10/2010	Acetone	<	20	ug/L
MW-114	5/10/2010	Acetone	<	20	ug/L
MW-116	5/10/2010	Acetone	<	20	ug/L
MW-116	5/10/2010	Acetone	<	20	ug/L
MW-211	5/10/2010	Acetone	<	20	ug/L
MW-9	5/10/2010	Acetone	<	20	ug/L
MW-120	5/12/2010	Acetone	<	5	ug/L
MW-121	5/12/2010	Acetone		4.4	ug/L
MW-122	5/12/2010	Acetone	<	5	ug/L
DC117	11/17/2010	Acetone	<	20	ug/L
DC118	11/17/2010	Acetone	<	20	ug/L
DC119	11/17/2010	Acetone	<	20	ug/L
MW-111	11/17/2010	Acetone	<	20	ug/L
MW-114	11/17/2010	Acetone	<	20	ug/L
MW-116	11/17/2010	Acetone	<	20	ug/L
MW-211	11/17/2010	Acetone	<	20	ug/L
MW-9	11/17/2010	Acetone	<	20	ug/L
MW-10	11/18/2010	Acetone	<	20	ug/L
MW-120	11/18/2010	Acetone	<	5	ug/L
MW-121	11/18/2010	Acetone	<	5	ug/L
MW-122	11/18/2010	Acetone	<	5	ug/L
MW-8	11/18/2010	Acetone	<	20	ug/L
MW-120	4/21/2011	Acetone	<	15	ug/L
MW-121	4/21/2011	Acetone	<	15	ug/L
MW-122	4/21/2011	Acetone		--	ug/L
MW-111	4/27/2011	Acetone	<	20	ug/L
MW-114	4/27/2011	Acetone	<	20	ug/L
MW-116	4/27/2011	Acetone	<	20	ug/L
MW-211	4/27/2011	Acetone	<	20	ug/L
DC117	4/28/2011	Acetone	<	20	ug/L
DC118	4/28/2011	Acetone	<	20	ug/L
DC119	4/28/2011	Acetone	<	20	ug/L
MW-10	4/28/2011	Acetone	<	20	ug/L
MW-8	4/28/2011	Acetone	<	20	ug/L
MW-9	4/28/2011	Acetone	<	20	ug/L
MW-10	7/26/2011	Acetone	<	15	ug/L
MW-120	7/26/2011	Acetone	<	15	ug/L
MW-121	7/26/2011	Acetone	<	15	ug/L
MW-121	7/26/2011	Acetone	<	15	ug/L
MW-122	7/26/2011	Acetone		--	ug/L
MW-122	7/26/2011	Acetone	<	15	ug/L
MW-8	7/26/2011	Acetone	<	15	ug/L
DC117	9/26/2011	Acetone	<	20	ug/L
DC118	9/26/2011	Acetone	<	20	ug/L
DC119	9/26/2011	Acetone	<	20	ug/L
MW-10	9/26/2011	Acetone	<	20	ug/L
MW-8	9/26/2011	Acetone	<	20	ug/L
MW-9	9/26/2011	Acetone	<	20	ug/L
MW-111	9/27/2011	Acetone	<	20	ug/L

Attachment D
2007-2015 Water Quality Data
Louisville Landfill Capture Analysis
Merriam Junction Sands

Well ID	DateCollected	Parameter	Detect Code	Result	Unit
MW-114	9/27/2011	Acetone	<	20	ug/L
MW-116	9/27/2011	Acetone	<	20	ug/L
MW-211	9/27/2011	Acetone	<	20	ug/L
MW-120	11/18/2011	Acetone	<	15	ug/L
MW-121	11/28/2011	Acetone	<	15	ug/L
MW-121	11/28/2011	Acetone	<	15	ug/L
MW-122	11/28/2011	Acetone		--	ug/L
MW-122	11/28/2011	Acetone	<	15	ug/L
MW-120	4/3/2012	Acetone	<	15	ug/L
MW-121	4/3/2012	Acetone	<	15	ug/L
MW-121	4/3/2012	Acetone	<	15	ug/L
MW-122	4/3/2012	Acetone		--	ug/L
MW-122	4/3/2012	Acetone	<	15	ug/L
MW-10	7/26/2012	Acetone	<	15	ug/L
MW-120	7/26/2012	Acetone	<	15	ug/L
MW-121	7/26/2012	Acetone	<	15	ug/L
MW-121	7/26/2012	Acetone	<	15	ug/L
MW-122	7/26/2012	Acetone		--	ug/L
MW-122	7/26/2012	Acetone	<	15	ug/L
MW-8	7/26/2012	Acetone	<	15	ug/L
MW-120	10/31/2012	Acetone	<	15	ug/L
MW-121	10/31/2012	Acetone	<	15	ug/L
MW-121	10/31/2012	Acetone	<	15	ug/L
MW-122	10/31/2012	Acetone		--	ug/L
MW-122	10/31/2012	Acetone	<	15	ug/L
MW-120	4/30/2013	Acetone	<	15	ug/L
MW-121	4/30/2013	Acetone	<	15	ug/L
MW-121	4/30/2013	Acetone	<	15	ug/L
MW-122	4/30/2013	Acetone		--	ug/L
MW-122	4/30/2013	Acetone	<	15	ug/L
DC118	5/29/2013	Acetone	<	20	ug/L
DC119	5/29/2013	Acetone	<	20	ug/L
MW-8	5/29/2013	Acetone	<	20	ug/L
MW-9	5/29/2013	Acetone	<	20	ug/L
MW-10	5/30/2013	Acetone	<	20	ug/L
MW-111	5/30/2013	Acetone	<	20	ug/L
MW-114	5/30/2013	Acetone	<	20	ug/L
MW-116	5/30/2013	Acetone	<	20	ug/L
MW-211	5/30/2013	Acetone	<	20	ug/L
MW-113	7/16/2013	Acetone	<	20	ug/L
MW-10	7/24/2013	Acetone	<	20	ug/L
MW-120	7/24/2013	Acetone	<	15	ug/L
MW-121	7/24/2013	Acetone	<	15	ug/L
MW-121	7/24/2013	Acetone	<	15	ug/L
MW-122	7/24/2013	Acetone		--	ug/L
MW-122	7/24/2013	Acetone	<	15	ug/L
MW-8	7/24/2013	Acetone	<	20	ug/L
MW-111	9/4/2013	Acetone	<	20	ug/L
MW-114	9/4/2013	Acetone	<	20	ug/L
MW-116	9/4/2013	Acetone	<	20	ug/L
MW-211	9/4/2013	Acetone	<	20	ug/L
MW-8	9/4/2013	Acetone	<	20	ug/L

Attachment D
2007-2015 Water Quality Data
Louisville Landfill Capture Analysis
Merriam Junction Sands

Well ID	DateCollected	Parameter	Detect Code	Result	Unit
DC118	9/5/2013	Acetone	<	20	ug/L
DC119	9/5/2013	Acetone	<	20	ug/L
MW-10	9/5/2013	Acetone	<	20	ug/L
MW-9	9/5/2013	Acetone	<	20	ug/L
MW-120	11/19/2013	Acetone	<	15	ug/L
MW-121	11/19/2013	Acetone	<	15	ug/L
MW-121	11/19/2013	Acetone	<	15	ug/L
MW-122	11/19/2013	Acetone		--	ug/L
MW-122	11/19/2013	Acetone	<	15	ug/L
DC118	11/26/2013	Acetone	<	20	ug/L
DC119	11/26/2013	Acetone	<	20	ug/L
MW-10	11/26/2013	Acetone	<	20	ug/L
MW-111	11/26/2013	Acetone	<	20	ug/L
MW-114	11/26/2013	Acetone	<	20	ug/L
MW-116	11/26/2013	Acetone	<	20	ug/L
MW-211	11/26/2013	Acetone	<	20	ug/L
MW-8	11/26/2013	Acetone	<	20	ug/L
MW-9	11/26/2013	Acetone	<	20	ug/L
MW-120	4/24/2014	Acetone	<	15	ug/L
MW-121	4/24/2014	Acetone	<	15	ug/L
MW-122	4/24/2014	Acetone		--	ug/L
MW-122	4/24/2014	Acetone	<	15	ug/L
MW-10	7/11/2014	Acetone	<	20	ug/L
MW-120	7/11/2014	Acetone	<	15	ug/L
MW-121	7/11/2014	Acetone	<	15	ug/L
MW-122	7/11/2014	Acetone		--	ug/L
MW-8	7/11/2014	Acetone	<	20	ug/L
DC118	9/24/2014	Acetone	<	20	ug/L
DC119	9/24/2014	Acetone	<	20	ug/L
MW-10	9/24/2014	Acetone	<	20	ug/L
MW-114	9/24/2014	Acetone	<	20	ug/L
MW-116	9/24/2014	Acetone	<	20	ug/L
MW-9	9/24/2014	Acetone	<	20	ug/L
MW-111	9/25/2014	Acetone	<	20	ug/L
MW-211	9/25/2014	Acetone	<	20	ug/L
MW-8	9/25/2014	Acetone	<	20	ug/L
MW-120	11/17/2014	Acetone	<	15	ug/L
MW-121	11/17/2014	Acetone	<	15	ug/L
MW-122	11/17/2014	Acetone	<	15	ug/L
MW-120	5/8/2015	Acetone	<	20	ug/L
MW-121	5/8/2015	Acetone	<	20	ug/L
MW-122	5/8/2015	Acetone	<	20	ug/L
DC118	6/17/2015	Acetone	<	5	ug/L
DC119	6/17/2015	Acetone	<	5	ug/L
MW-111	6/17/2015	Acetone	<	5	ug/L
MW-114	6/17/2015	Acetone	<	5	ug/L
MW-116	6/17/2015	Acetone	<	5	ug/L
MW-211	6/17/2015	Acetone	<	5	ug/L
MW-9	6/17/2015	Acetone	<	5	ug/L
MW-10	6/18/2015	Acetone	<	5	ug/L
MW-113	6/18/2015	Acetone	<	5	ug/L
MW-213	6/18/2015	Acetone	<	5	ug/L

Attachment D
2007-2015 Water Quality Data
Louisville Landfill Capture Analysis
Merriam Junction Sands

Well ID	DateCollected	Parameter	Detect Code	Result	Unit
MW-8	6/18/2015	Acetone	<	5	ug/L
MW-10	7/30/2015	Acetone	<	20	ug/L
MW-120	7/30/2015	Acetone	<	20	ug/L
MW-121	7/30/2015	Acetone	<	20	ug/L
MW-122	7/30/2015	Acetone	<	20	ug/L
MW-8	7/30/2015	Acetone	<	20	ug/L
MW-121	11/16/2015	Acetone	<	20	ug/L
MW-122	11/16/2015	Acetone	<	20	ug/L
DC117	9/17/2007	Alkalinity, Total		580	mg/L CACO3
DC118	9/17/2007	Alkalinity, Total		320	mg/L CACO3
DC119	9/17/2007	Alkalinity, Total		290	mg/L CACO3
MW-111	9/17/2007	Alkalinity, Total		490	mg/L CACO3
MW-114	9/17/2007	Alkalinity, Total		440	mg/L CACO3
MW-116	9/17/2007	Alkalinity, Total		670	mg/L CACO3
MW-211	9/17/2007	Alkalinity, Total		360	mg/L CACO3
MW-9	9/17/2007	Alkalinity, Total		590	mg/L CACO3
MW-10	9/18/2007	Alkalinity, Total		190	mg/L CACO3
MW-8	9/18/2007	Alkalinity, Total		330	mg/L CACO3
DC117	9/10/2008	Alkalinity, Total		310	mg/L CACO3
DC118	9/10/2008	Alkalinity, Total		340	mg/L CACO3
DC119	9/10/2008	Alkalinity, Total		600	mg/L CACO3
MW-116	9/10/2008	Alkalinity, Total		620	mg/L CACO3
MW-9	9/10/2008	Alkalinity, Total		560	mg/L CACO3
MW-111	9/11/2008	Alkalinity, Total		470	mg/L CACO3
MW-114	9/11/2008	Alkalinity, Total		460	mg/L CACO3
MW-211	9/11/2008	Alkalinity, Total		350	mg/L CACO3
MW-10	9/2/2009	Alkalinity, Total		200	mg/L CACO3
MW-120	9/2/2009	Alkalinity, Total		280	mg/L CACO3
MW-121	9/2/2009	Alkalinity, Total		22	mg/L CACO3
MW-122	9/2/2009	Alkalinity, Total		370	mg/L CACO3
MW-8	9/2/2009	Alkalinity, Total		330	mg/L CACO3
DC117	11/17/2010	Alkalinity, Total		640	mg/L CACO3
DC118	11/17/2010	Alkalinity, Total		360	mg/L CACO3
DC119	11/17/2010	Alkalinity, Total		300	mg/L CACO3
MW-111	11/17/2010	Alkalinity, Total		440	mg/L CACO3
MW-114	11/17/2010	Alkalinity, Total		480	mg/L CACO3
MW-116	11/17/2010	Alkalinity, Total		460	mg/L CACO3
MW-211	11/17/2010	Alkalinity, Total		400	mg/L CACO3
MW-9	11/17/2010	Alkalinity, Total		550	mg/L CACO3
MW-10	11/18/2010	Alkalinity, Total		200	mg/L CACO3
MW-8	11/18/2010	Alkalinity, Total		290	mg/L CACO3
MW-10	3/27/2007	Allyl chloride	<	1	ug/L
MW-111	3/27/2007	Allyl chloride	<	1	ug/L
MW-114	3/27/2007	Allyl chloride	<	1	ug/L
MW-115	3/27/2007	Allyl chloride	<	1	ug/L
MW-116	3/27/2007	Allyl chloride	<	1	ug/L
MW-211	3/27/2007	Allyl chloride	<	1	ug/L
MW-8	3/27/2007	Allyl chloride	<	1	ug/L
DC117	3/28/2007	Allyl chloride	<	1	ug/L
DC118	3/28/2007	Allyl chloride	<	1	ug/L
DC119	3/28/2007	Allyl chloride	<	1	ug/L
MW-9	3/28/2007	Allyl chloride	<	1	ug/L

Attachment D
2007-2015 Water Quality Data
Louisville Landfill Capture Analysis
Merriam Junction Sands

Well ID	DateCollected	Parameter	Detect Code	Result	Unit
DC117	9/17/2007	Allyl chloride	<	1	ug/L
DC118	9/17/2007	Allyl chloride	<	1	ug/L
DC119	9/17/2007	Allyl chloride	<	1	ug/L
MW-111	9/17/2007	Allyl chloride	<	1	ug/L
MW-114	9/17/2007	Allyl chloride	<	1	ug/L
MW-116	9/17/2007	Allyl chloride	<	1	ug/L
MW-211	9/17/2007	Allyl chloride	<	1	ug/L
MW-9	9/17/2007	Allyl chloride	<	1	ug/L
MW-10	9/18/2007	Allyl chloride	<	1	ug/L
MW-8	9/18/2007	Allyl chloride	<	1	ug/L
DC117	12/11/2007	Allyl chloride	<	1	ug/L
DC118	12/11/2007	Allyl chloride	<	1	ug/L
DC119	12/11/2007	Allyl chloride	<	1	ug/L
MW-10	12/11/2007	Allyl chloride	<	1	ug/L
MW-111	12/11/2007	Allyl chloride	<	1	ug/L
MW-114	12/11/2007	Allyl chloride	<	1	ug/L
MW-116	12/11/2007	Allyl chloride	<	1	ug/L
MW-120	12/11/2007	Allyl chloride	<	0.5	ug/L
MW-121	12/11/2007	Allyl chloride	<	0.5	ug/L
MW-122	12/11/2007	Allyl chloride	<	0.5	ug/L
MW-211	12/11/2007	Allyl chloride	<	1	ug/L
MW-8	12/11/2007	Allyl chloride	<	1	ug/L
MW-9	12/11/2007	Allyl chloride	<	1	ug/L
DC117	4/30/2008	Allyl chloride	<	1	ug/L
DC119	4/30/2008	Allyl chloride	<	1	ug/L
MW-111	4/30/2008	Allyl chloride	<	1	ug/L
MW-114	4/30/2008	Allyl chloride	<	1	ug/L
MW-116	4/30/2008	Allyl chloride	<	1	ug/L
MW-211	4/30/2008	Allyl chloride	<	1	ug/L
MW-9	4/30/2008	Allyl chloride	<	1	ug/L
MW-10	5/1/2008	Allyl chloride	<	1	ug/L
MW-120	5/1/2008	Allyl chloride	<	0.5	ug/L
MW-121	5/1/2008	Allyl chloride	<	0.5	ug/L
MW-122	5/1/2008	Allyl chloride	<	0.5	ug/L
MW-8	5/1/2008	Allyl chloride	<	1	ug/L
DC117	9/10/2008	Allyl chloride	<	1	ug/L
DC118	9/10/2008	Allyl chloride	<	1	ug/L
DC119	9/10/2008	Allyl chloride	<	1	ug/L
MW-116	9/10/2008	Allyl chloride	<	1	ug/L
MW-9	9/10/2008	Allyl chloride	<	1	ug/L
MW-111	9/11/2008	Allyl chloride	<	1	ug/L
MW-114	9/11/2008	Allyl chloride	<	1	ug/L
MW-211	9/11/2008	Allyl chloride	<	1	ug/L
DC117	12/16/2008	Allyl chloride	<	1	ug/L
DC118	12/16/2008	Allyl chloride	<	1	ug/L
DC119	12/16/2008	Allyl chloride	<	1	ug/L
MW-10	12/16/2008	Allyl chloride	<	1	ug/L
MW-111	12/16/2008	Allyl chloride	<	1	ug/L
MW-114	12/16/2008	Allyl chloride	<	1	ug/L
MW-116	12/16/2008	Allyl chloride	<	1	ug/L
MW-211	12/16/2008	Allyl chloride	<	1	ug/L
MW-8	12/16/2008	Allyl chloride	<	1	ug/L

Attachment D
2007-2015 Water Quality Data
Louisville Landfill Capture Analysis
Merriam Junction Sands

Well ID	DateCollected	Parameter	Detect Code	Result	Unit
MW-9	12/16/2008	Allyl chloride	<	1	ug/L
DC117	4/27/2009	Allyl chloride	<	1	ug/L
DC118	4/27/2009	Allyl chloride	<	1	ug/L
DC119	4/27/2009	Allyl chloride	<	1	ug/L
MW-10	4/27/2009	Allyl chloride	<	1	ug/L
MW-111	4/27/2009	Allyl chloride	<	1	ug/L
MW-114	4/27/2009	Allyl chloride	<	1	ug/L
MW-116	4/27/2009	Allyl chloride	<	1	ug/L
MW-211	4/27/2009	Allyl chloride	<	1	ug/L
MW-8	4/27/2009	Allyl chloride	<	1	ug/L
MW-9	4/27/2009	Allyl chloride	<	1	ug/L
MW-120	4/28/2009	Allyl chloride	<	0.5	ug/L
MW-121	4/28/2009	Allyl chloride	<	0.5	ug/L
MW-122	4/28/2009	Allyl chloride	<	0.5	ug/L
MW-10	9/2/2009	Allyl chloride	<	0.5	ug/L
MW-120	9/2/2009	Allyl chloride	<	0.5	ug/L
MW-121	9/2/2009	Allyl chloride	<	0.5	ug/L
MW-122	9/2/2009	Allyl chloride	<	0.5	ug/L
MW-8	9/2/2009	Allyl chloride	<	0.5	ug/L
DC117	12/14/2009	Allyl chloride	<	1	ug/L
DC118	12/14/2009	Allyl chloride	<	1	ug/L
DC119	12/14/2009	Allyl chloride	<	1	ug/L
MW-10	12/14/2009	Allyl chloride	<	1	ug/L
MW-111	12/14/2009	Allyl chloride	<	1	ug/L
MW-114	12/14/2009	Allyl chloride	<	1	ug/L
MW-116	12/14/2009	Allyl chloride	<	1	ug/L
MW-211	12/14/2009	Allyl chloride	<	1	ug/L
MW-9	12/14/2009	Allyl chloride	<	1	ug/L
MW-120	12/15/2009	Allyl chloride	<	0.5	ug/L
MW-121	12/15/2009	Allyl chloride	<	0.5	ug/L
MW-122	12/15/2009	Allyl chloride	<	0.5	ug/L
DC117	5/10/2010	Allyl chloride	<	1	ug/L
DC118	5/10/2010	Allyl chloride	<	1	ug/L
DC119	5/10/2010	Allyl chloride	<	1	ug/L
MW-10	5/10/2010	Allyl chloride	<	1	ug/L
MW-111	5/10/2010	Allyl chloride	<	1	ug/L
MW-111	5/10/2010	Allyl chloride	<	1	ug/L
MW-114	5/10/2010	Allyl chloride	<	1	ug/L
MW-116	5/10/2010	Allyl chloride	<	1	ug/L
MW-116	5/10/2010	Allyl chloride	<	1	ug/L
MW-211	5/10/2010	Allyl chloride	<	1	ug/L
MW-9	5/10/2010	Allyl chloride	<	1	ug/L
MW-120	5/12/2010	Allyl chloride	<	0.5	ug/L
MW-121	5/12/2010	Allyl chloride	<	0.5	ug/L
MW-122	5/12/2010	Allyl chloride	<	0.5	ug/L
DC117	11/17/2010	Allyl chloride	<	1	ug/L
DC118	11/17/2010	Allyl chloride	<	1	ug/L
DC119	11/17/2010	Allyl chloride	<	1	ug/L
MW-111	11/17/2010	Allyl chloride	<	1	ug/L
MW-114	11/17/2010	Allyl chloride	<	1	ug/L
MW-116	11/17/2010	Allyl chloride	<	1	ug/L
MW-211	11/17/2010	Allyl chloride	<	1	ug/L

Attachment D
2007-2015 Water Quality Data
Louisville Landfill Capture Analysis
Merriam Junction Sands

Well ID	DateCollected	Parameter	Detect Code	Result	Unit
MW-9	11/17/2010	Allyl chloride	<	1	ug/L
MW-10	11/18/2010	Allyl chloride	<	1	ug/L
MW-120	11/18/2010	Allyl chloride	<	0.5	ug/L
MW-121	11/18/2010	Allyl chloride	<	0.5	ug/L
MW-122	11/18/2010	Allyl chloride	<	0.5	ug/L
MW-8	11/18/2010	Allyl chloride	<	1	ug/L
MW-120	4/21/2011	Allyl chloride	<	1	ug/L
MW-121	4/21/2011	Allyl chloride	<	1	ug/L
MW-122	4/21/2011	Allyl chloride	<	1	ug/L
MW-111	4/27/2011	Allyl chloride	<	1	ug/L
MW-114	4/27/2011	Allyl chloride	<	1	ug/L
MW-116	4/27/2011	Allyl chloride	<	1	ug/L
MW-211	4/27/2011	Allyl chloride	<	1	ug/L
DC117	4/28/2011	Allyl chloride	<	1	ug/L
DC118	4/28/2011	Allyl chloride	<	1	ug/L
DC119	4/28/2011	Allyl chloride	<	1	ug/L
MW-10	4/28/2011	Allyl chloride	<	1	ug/L
MW-8	4/28/2011	Allyl chloride	<	1	ug/L
MW-9	4/28/2011	Allyl chloride	<	1	ug/L
MW-10	7/26/2011	Allyl chloride	<	1	ug/L
MW-120	7/26/2011	Allyl chloride	<	1	ug/L
MW-121	7/26/2011	Allyl chloride	<	1	ug/L
MW-121	7/26/2011	Allyl chloride	<	1	ug/L
MW-122	7/26/2011	Allyl chloride	<	1	ug/L
MW-122	7/26/2011	Allyl chloride	<	1	ug/L
MW-8	7/26/2011	Allyl chloride	<	1	ug/L
DC117	9/26/2011	Allyl chloride	<	1	ug/L
DC118	9/26/2011	Allyl chloride	<	1	ug/L
DC119	9/26/2011	Allyl chloride	<	1	ug/L
MW-10	9/26/2011	Allyl chloride	<	1	ug/L
MW-8	9/26/2011	Allyl chloride	<	1	ug/L
MW-9	9/26/2011	Allyl chloride	<	1	ug/L
MW-111	9/27/2011	Allyl chloride	<	1	ug/L
MW-114	9/27/2011	Allyl chloride	<	1	ug/L
MW-116	9/27/2011	Allyl chloride	<	1	ug/L
MW-211	9/27/2011	Allyl chloride	<	1	ug/L
MW-120	11/18/2011	Allyl chloride	<	1	ug/L
MW-121	11/28/2011	Allyl chloride	<	1	ug/L
MW-121	11/28/2011	Allyl chloride	<	1	ug/L
MW-122	11/28/2011	Allyl chloride	<	1	ug/L
MW-122	11/28/2011	Allyl chloride	<	1	ug/L
MW-120	4/3/2012	Allyl chloride	<	1	ug/L
MW-121	4/3/2012	Allyl chloride	<	1	ug/L
MW-121	4/3/2012	Allyl chloride	<	1	ug/L
MW-122	4/3/2012	Allyl chloride	<	1	ug/L
MW-122	4/3/2012	Allyl chloride	<	1	ug/L
MW-10	7/26/2012	Allyl chloride	<	1	ug/L
MW-120	7/26/2012	Allyl chloride	<	1	ug/L
MW-121	7/26/2012	Allyl chloride	<	1	ug/L
MW-121	7/26/2012	Allyl chloride	<	1	ug/L
MW-122	7/26/2012	Allyl chloride	<	1	ug/L
MW-122	7/26/2012	Allyl chloride	<	1	ug/L

Attachment D
2007-2015 Water Quality Data
Louisville Landfill Capture Analysis
Merriam Junction Sands

Well ID	DateCollected	Parameter	Detect Code	Result	Unit
MW-8	7/26/2012	Allyl chloride	<	1	ug/L
MW-120	10/31/2012	Allyl chloride	<	1	ug/L
MW-121	10/31/2012	Allyl chloride	<	1	ug/L
MW-121	10/31/2012	Allyl chloride	<	1	ug/L
MW-122	10/31/2012	Allyl chloride	<	1	ug/L
MW-122	10/31/2012	Allyl chloride	<	1	ug/L
MW-120	4/30/2013	Allyl chloride	<	1	ug/L
MW-121	4/30/2013	Allyl chloride	<	1	ug/L
MW-121	4/30/2013	Allyl chloride	<	1	ug/L
MW-122	4/30/2013	Allyl chloride	<	1	ug/L
MW-122	4/30/2013	Allyl chloride	<	1	ug/L
DC118	5/29/2013	Allyl chloride	<	1	ug/L
DC119	5/29/2013	Allyl chloride	<	1	ug/L
MW-8	5/29/2013	Allyl chloride	<	1	ug/L
MW-9	5/29/2013	Allyl chloride	<	1	ug/L
MW-10	5/30/2013	Allyl chloride	<	1	ug/L
MW-111	5/30/2013	Allyl chloride	<	1	ug/L
MW-114	5/30/2013	Allyl chloride	<	1	ug/L
MW-116	5/30/2013	Allyl chloride	<	1	ug/L
MW-211	5/30/2013	Allyl chloride	<	1	ug/L
MW-113	7/16/2013	Allyl chloride	<	1	ug/L
MW-10	7/24/2013	Allyl chloride	<	1	ug/L
MW-120	7/24/2013	Allyl chloride	<	1	ug/L
MW-121	7/24/2013	Allyl chloride	<	1	ug/L
MW-121	7/24/2013	Allyl chloride	<	1	ug/L
MW-122	7/24/2013	Allyl chloride	<	1	ug/L
MW-122	7/24/2013	Allyl chloride	<	1	ug/L
MW-8	7/24/2013	Allyl chloride	<	1	ug/L
MW-111	9/4/2013	Allyl chloride	<	1	ug/L
MW-114	9/4/2013	Allyl chloride	<	1	ug/L
MW-116	9/4/2013	Allyl chloride	<	1	ug/L
MW-211	9/4/2013	Allyl chloride	<	1	ug/L
MW-8	9/4/2013	Allyl chloride	<	1	ug/L
DC118	9/5/2013	Allyl chloride	<	1	ug/L
DC119	9/5/2013	Allyl chloride	<	1	ug/L
MW-10	9/5/2013	Allyl chloride	<	1	ug/L
MW-9	9/5/2013	Allyl chloride	<	1	ug/L
MW-120	11/19/2013	Allyl chloride	<	1	ug/L
MW-121	11/19/2013	Allyl chloride	<	1	ug/L
MW-121	11/19/2013	Allyl chloride	<	1	ug/L
MW-122	11/19/2013	Allyl chloride	<	1	ug/L
MW-122	11/19/2013	Allyl chloride	<	1	ug/L
DC118	11/26/2013	Allyl chloride	<	1	ug/L
DC119	11/26/2013	Allyl chloride	<	1	ug/L
MW-10	11/26/2013	Allyl chloride	<	1	ug/L
MW-111	11/26/2013	Allyl chloride	<	1	ug/L
MW-114	11/26/2013	Allyl chloride	<	1	ug/L
MW-116	11/26/2013	Allyl chloride	<	1	ug/L
MW-211	11/26/2013	Allyl chloride	<	1	ug/L
MW-8	11/26/2013	Allyl chloride	<	1	ug/L
MW-9	11/26/2013	Allyl chloride	<	1	ug/L
MW-120	4/24/2014	Allyl chloride	<	1	ug/L

Attachment D
2007-2015 Water Quality Data
Louisville Landfill Capture Analysis
Merriam Junction Sands

Well ID	DateCollected	Parameter	Detect Code	Result	Unit
MW-121	4/24/2014	Allyl chloride	<	1	ug/L
MW-122	4/24/2014	Allyl chloride	<	1	ug/L
MW-122	4/24/2014	Allyl chloride	<	1	ug/L
MW-10	7/11/2014	Allyl chloride	<	1	ug/L
MW-120	7/11/2014	Allyl chloride	<	1	ug/L
MW-121	7/11/2014	Allyl chloride	<	1	ug/L
MW-122	7/11/2014	Allyl chloride	<	1	ug/L
MW-8	7/11/2014	Allyl chloride	<	1	ug/L
DC118	9/24/2014	Allyl chloride	<	1	ug/L
DC119	9/24/2014	Allyl chloride	<	1	ug/L
MW-10	9/24/2014	Allyl chloride	<	1	ug/L
MW-114	9/24/2014	Allyl chloride	<	1	ug/L
MW-116	9/24/2014	Allyl chloride	<	1	ug/L
MW-9	9/24/2014	Allyl chloride	<	1	ug/L
MW-111	9/25/2014	Allyl chloride	<	1	ug/L
MW-211	9/25/2014	Allyl chloride	<	1	ug/L
MW-8	9/25/2014	Allyl chloride	<	1	ug/L
MW-120	11/17/2014	Allyl chloride	<	1	ug/L
MW-121	11/17/2014	Allyl chloride	<	1	ug/L
MW-122	11/17/2014	Allyl chloride	<	1	ug/L
MW-120	5/8/2015	Allyl chloride	<	4	ug/L
MW-121	5/8/2015	Allyl chloride	<	4	ug/L
MW-122	5/8/2015	Allyl chloride	<	4	ug/L
DC118	6/17/2015	Allyl chloride	<	0.5	ug/L
DC119	6/17/2015	Allyl chloride	<	0.5	ug/L
MW-111	6/17/2015	Allyl chloride	<	0.5	ug/L
MW-114	6/17/2015	Allyl chloride	<	0.5	ug/L
MW-116	6/17/2015	Allyl chloride	<	0.5	ug/L
MW-211	6/17/2015	Allyl chloride	<	0.5	ug/L
MW-9	6/17/2015	Allyl chloride	<	0.5	ug/L
MW-10	6/18/2015	Allyl chloride	<	0.5	ug/L
MW-113	6/18/2015	Allyl chloride	<	0.5	ug/L
MW-213	6/18/2015	Allyl chloride	<	0.5	ug/L
MW-8	6/18/2015	Allyl chloride	<	0.5	ug/L
MW-10	7/30/2015	Allyl chloride	<	4	ug/L
MW-120	7/30/2015	Allyl chloride	<	4	ug/L
MW-121	7/30/2015	Allyl chloride	<	4	ug/L
MW-122	7/30/2015	Allyl chloride	<	4	ug/L
MW-8	7/30/2015	Allyl chloride	<	4	ug/L
MW-121	11/16/2015	Allyl chloride	<	4	ug/L
MW-122	11/16/2015	Allyl chloride	<	4	ug/L
DC117	9/17/2007	Arsenic		1.5	ug/L
DC118	9/17/2007	Arsenic	<	1	ug/L
DC119	9/17/2007	Arsenic	<	1	ug/L
MW-111	9/17/2007	Arsenic	<	1	ug/L
MW-114	9/17/2007	Arsenic	<	1	ug/L
MW-116	9/17/2007	Arsenic	<	1	ug/L
MW-211	9/17/2007	Arsenic	<	1	ug/L
MW-9	9/17/2007	Arsenic	<	1	ug/L
MW-10	9/18/2007	Arsenic	<	1	ug/L
MW-8	9/18/2007	Arsenic	<	1	ug/L
DC117	9/10/2008	Arsenic	<	1	ug/L

Attachment D
2007-2015 Water Quality Data
Louisville Landfill Capture Analysis
Merriam Junction Sands

Well ID	DateCollected	Parameter	Detect Code	Result	Unit
DC118	9/10/2008	Arsenic	<	1	ug/L
DC119	9/10/2008	Arsenic		1.3	ug/L
MW-116	9/10/2008	Arsenic	<	1	ug/L
MW-9	9/10/2008	Arsenic	<	1	ug/L
MW-111	9/11/2008	Arsenic	<	1	ug/L
MW-114	9/11/2008	Arsenic	<	1	ug/L
MW-211	9/11/2008	Arsenic	<	1	ug/L
MW-10	9/2/2009	Arsenic	<	4	ug/L
MW-120	9/2/2009	Arsenic	<	4	ug/L
MW-121	9/2/2009	Arsenic	<	4	ug/L
MW-122	9/2/2009	Arsenic	<	4	ug/L
MW-8	9/2/2009	Arsenic	<	4	ug/L
DC117	11/17/2010	Arsenic		2.89	ug/L
DC118	11/17/2010	Arsenic	<	1	ug/L
DC119	11/17/2010	Arsenic	<	1	ug/L
MW-111	11/17/2010	Arsenic	<	1	ug/L
MW-114	11/17/2010	Arsenic	<	1	ug/L
MW-116	11/17/2010	Arsenic	<	1	ug/L
MW-211	11/17/2010	Arsenic		2.01	ug/L
MW-9	11/17/2010	Arsenic		1.13	ug/L
MW-10	11/18/2010	Arsenic	<	1	ug/L
MW-8	11/18/2010	Arsenic	<	1	ug/L
MW-120	4/21/2011	Arsenic		--	ug/L
MW-121	4/21/2011	Arsenic		--	ug/L
MW-122	4/21/2011	Arsenic		--	ug/L
MW-10	7/26/2011	Arsenic	<	2	ug/L
MW-120	7/26/2011	Arsenic		--	ug/L
MW-121	7/26/2011	Arsenic	<	2	ug/L
MW-121	7/26/2011	Arsenic	<	2	ug/L
MW-122	7/26/2011	Arsenic	<	2	ug/L
MW-122	7/26/2011	Arsenic	<	2	ug/L
MW-8	7/26/2011	Arsenic	<	2	ug/L
DC117	9/26/2011	Arsenic		2.44	ug/L
DC118	9/26/2011	Arsenic	<	1	ug/L
DC119	9/26/2011	Arsenic	<	1	ug/L
MW-10	9/26/2011	Arsenic	<	1	ug/L
MW-8	9/26/2011	Arsenic	<	1	ug/L
MW-9	9/26/2011	Arsenic	<	1	ug/L
MW-111	9/27/2011	Arsenic	<	1	ug/L
MW-114	9/27/2011	Arsenic	<	1	ug/L
MW-116	9/27/2011	Arsenic	<	1	ug/L
MW-211	9/27/2011	Arsenic		1.24	ug/L
MW-120	11/18/2011	Arsenic		--	ug/L
MW-121	11/28/2011	Arsenic		--	ug/L
MW-121	11/28/2011	Arsenic		--	ug/L
MW-122	11/28/2011	Arsenic		--	ug/L
MW-122	11/28/2011	Arsenic		--	ug/L
MW-120	4/3/2012	Arsenic		--	ug/L
MW-121	4/3/2012	Arsenic		--	ug/L
MW-121	4/3/2012	Arsenic		--	ug/L
MW-122	4/3/2012	Arsenic		--	ug/L
MW-122	4/3/2012	Arsenic		--	ug/L

Attachment D
2007-2015 Water Quality Data
Louisville Landfill Capture Analysis
Merriam Junction Sands

Well ID	DateCollected	Parameter	Detect Code	Result	Unit
MW-10	7/26/2012	Arsenic	<	2	ug/L
MW-120	7/26/2012	Arsenic	<	2	ug/L
MW-121	7/26/2012	Arsenic	<	2	ug/L
MW-121	7/26/2012	Arsenic	<	2	ug/L
MW-122	7/26/2012	Arsenic	<	2	ug/L
MW-122	7/26/2012	Arsenic	<	2	ug/L
MW-8	7/26/2012	Arsenic	<	2	ug/L
MW-121	10/31/2012	Arsenic		--	ug/L
MW-121	10/31/2012	Arsenic		--	ug/L
MW-122	10/31/2012	Arsenic		--	ug/L
MW-122	10/31/2012	Arsenic		--	ug/L
MW-120	4/30/2013	Arsenic		--	ug/L
MW-121	4/30/2013	Arsenic		--	ug/L
MW-122	4/30/2013	Arsenic		--	ug/L
MW-122	4/30/2013	Arsenic		--	ug/L
DC118	5/29/2013	Arsenic	<	1	ug/L
DC119	5/29/2013	Arsenic	<	1	ug/L
MW-8	5/29/2013	Arsenic	<	1	ug/L
MW-9	5/29/2013	Arsenic	<	1	ug/L
MW-10	5/30/2013	Arsenic	<	1	ug/L
MW-111	5/30/2013	Arsenic	<	1	ug/L
MW-114	5/30/2013	Arsenic	<	1	ug/L
MW-116	5/30/2013	Arsenic		1.27	ug/L
MW-211	5/30/2013	Arsenic	<	1	ug/L
MW-10	7/24/2013	Arsenic	<	2	ug/L
MW-120	7/24/2013	Arsenic	<	2	ug/L
MW-121	7/24/2013	Arsenic	<	2	ug/L
MW-121	7/24/2013	Arsenic	<	2	ug/L
MW-122	7/24/2013	Arsenic	<	2	ug/L
MW-8	7/24/2013	Arsenic	<	2	ug/L
MW-111	9/4/2013	Arsenic	<	1	ug/L
MW-114	9/4/2013	Arsenic	<	1	ug/L
MW-116	9/4/2013	Arsenic	<	1	ug/L
MW-211	9/4/2013	Arsenic	<	1	ug/L
MW-8	9/4/2013	Arsenic	<	1	ug/L
DC118	9/5/2013	Arsenic	<	1	ug/L
DC119	9/5/2013	Arsenic	<	1	ug/L
MW-10	9/5/2013	Arsenic	<	1	ug/L
MW-9	9/5/2013	Arsenic	<	1	ug/L
MW-120	11/19/2013	Arsenic		--	ug/L
MW-121	11/19/2013	Arsenic		--	ug/L
MW-121	11/19/2013	Arsenic		--	ug/L
MW-122	11/19/2013	Arsenic		--	ug/L
MW-122	11/19/2013	Arsenic		--	ug/L
MW-120	4/24/2014	Arsenic		--	ug/L
MW-121	4/24/2014	Arsenic		--	ug/L
MW-122	4/24/2014	Arsenic		--	ug/L
MW-122	4/24/2014	Arsenic		--	ug/L
MW-10	7/11/2014	Arsenic	<	2	ug/L
MW-120	7/11/2014	Arsenic	<	2	ug/L
MW-121	7/11/2014	Arsenic	<	2	ug/L
MW-122	7/11/2014	Arsenic	<	2	ug/L

Attachment D
2007-2015 Water Quality Data
Louisville Landfill Capture Analysis
Merriam Junction Sands

Well ID	DateCollected	Parameter	Detect Code	Result	Unit
MW-8	7/11/2014	Arsenic	<	2	ug/L
MW-120	11/17/2014	Arsenic		--	ug/L
MW-121	11/17/2014	Arsenic		--	ug/L
MW-122	11/17/2014	Arsenic		--	ug/L
MW-120	5/8/2015	Arsenic		--	ug/L
MW-121	5/8/2015	Arsenic		--	ug/L
MW-122	5/8/2015	Arsenic		--	ug/L
MW-10	7/30/2015	Arsenic	<	0.5	ug/L
MW-120	7/30/2015	Arsenic	<	0.5	ug/L
MW-121	7/30/2015	Arsenic	<	0.5	ug/L
MW-122	7/30/2015	Arsenic	<	0.5	ug/L
MW-8	7/30/2015	Arsenic	<	0.5	ug/L
MW-121	11/16/2015	Arsenic		--	ug/L
MW-122	11/16/2015	Arsenic		--	ug/L
MW-10	9/2/2009	Barium		19	ug/L
MW-120	9/2/2009	Barium		4	ug/L
MW-121	9/2/2009	Barium		16	ug/L
MW-122	9/2/2009	Barium		170	ug/L
MW-8	9/2/2009	Barium		250	ug/L
MW-120	4/21/2011	Barium		--	ug/L
MW-121	4/21/2011	Barium		--	ug/L
MW-122	4/21/2011	Barium		--	ug/L
MW-10	7/26/2011	Barium		45	ug/L
MW-120	7/26/2011	Barium		--	ug/L
MW-121	7/26/2011	Barium		170	ug/L
MW-121	7/26/2011	Barium		--	ug/L
MW-122	7/26/2011	Barium		--	ug/L
MW-122	7/26/2011	Barium		170	ug/L
MW-8	7/26/2011	Barium		93	ug/L
MW-120	11/18/2011	Barium		--	ug/L
MW-121	11/28/2011	Barium		--	ug/L
MW-121	11/28/2011	Barium		--	ug/L
MW-122	11/28/2011	Barium		--	ug/L
MW-122	11/28/2011	Barium		--	ug/L
MW-120	4/3/2012	Barium		--	ug/L
MW-121	4/3/2012	Barium		--	ug/L
MW-121	4/3/2012	Barium		--	ug/L
MW-122	4/3/2012	Barium		--	ug/L
MW-122	4/3/2012	Barium		--	ug/L
MW-10	7/26/2012	Barium		33	ug/L
MW-120	7/26/2012	Barium		--	ug/L
MW-121	7/26/2012	Barium		200	ug/L
MW-121	7/26/2012	Barium		--	ug/L
MW-122	7/26/2012	Barium		--	ug/L
MW-122	7/26/2012	Barium		200	ug/L
MW-8	7/26/2012	Barium		97	ug/L
MW-121	10/31/2012	Barium		--	ug/L
MW-121	10/31/2012	Barium		--	ug/L
MW-122	10/31/2012	Barium		--	ug/L
MW-122	10/31/2012	Barium		--	ug/L
MW-120	4/30/2013	Barium		--	ug/L
MW-121	4/30/2013	Barium		--	ug/L

Attachment D
2007-2015 Water Quality Data
Louisville Landfill Capture Analysis
Merriam Junction Sands

Well ID	DateCollected	Parameter	Detect Code	Result	Unit
MW-122	4/30/2013	Barium		--	ug/L
MW-122	4/30/2013	Barium		--	ug/L
MW-10	7/24/2013	Barium		66	ug/L
MW-120	7/24/2013	Barium		--	ug/L
MW-121	7/24/2013	Barium		200	ug/L
MW-121	7/24/2013	Barium		--	ug/L
MW-122	7/24/2013	Barium		200	ug/L
MW-8	7/24/2013	Barium		75	ug/L
MW-120	11/19/2013	Barium		--	ug/L
MW-121	11/19/2013	Barium		--	ug/L
MW-121	11/19/2013	Barium		--	ug/L
MW-122	11/19/2013	Barium		--	ug/L
MW-122	11/19/2013	Barium		--	ug/L
MW-120	4/24/2014	Barium		--	ug/L
MW-121	4/24/2014	Barium		--	ug/L
MW-122	4/24/2014	Barium		--	ug/L
MW-122	4/24/2014	Barium		--	ug/L
MW-10	7/11/2014	Barium		110	ug/L
MW-120	7/11/2014	Barium		--	ug/L
MW-121	7/11/2014	Barium		--	ug/L
MW-122	7/11/2014	Barium		--	ug/L
MW-8	7/11/2014	Barium		89	ug/L
MW-120	11/17/2014	Barium		--	ug/L
MW-121	11/17/2014	Barium		--	ug/L
MW-122	11/17/2014	Barium		--	ug/L
MW-120	5/8/2015	Barium		--	ug/L
MW-121	5/8/2015	Barium		--	ug/L
MW-122	5/8/2015	Barium		--	ug/L
MW-10	7/30/2015	Barium		99.8	ug/L
MW-120	7/30/2015	Barium		17.7	ug/L
MW-121	7/30/2015	Barium		21.9	ug/L
MW-122	7/30/2015	Barium		201	ug/L
MW-8	7/30/2015	Barium		54.1	ug/L
MW-121	11/16/2015	Barium		--	ug/L
MW-122	11/16/2015	Barium		--	ug/L
MW-10	3/27/2007	Benzene	<	1	ug/L
MW-111	3/27/2007	Benzene	<	1	ug/L
MW-114	3/27/2007	Benzene	<	1	ug/L
MW-115	3/27/2007	Benzene	<	1	ug/L
MW-116	3/27/2007	Benzene		2.3	ug/L
MW-211	3/27/2007	Benzene	<	1	ug/L
MW-8	3/27/2007	Benzene	<	1	ug/L
DC117	3/28/2007	Benzene		0.73	ug/L
DC118	3/28/2007	Benzene	<	1	ug/L
DC119	3/28/2007	Benzene	<	1	ug/L
MW-9	3/28/2007	Benzene		1.3	ug/L
DC117	9/17/2007	Benzene		0.54	ug/L
DC118	9/17/2007	Benzene	<	1	ug/L
DC119	9/17/2007	Benzene	<	1	ug/L
MW-111	9/17/2007	Benzene	<	1	ug/L
MW-114	9/17/2007	Benzene	<	1	ug/L
MW-116	9/17/2007	Benzene		2.7	ug/L

Attachment D
2007-2015 Water Quality Data
Louisville Landfill Capture Analysis
Merriam Junction Sands

Well ID	DateCollected	Parameter	Detect Code	Result	Unit
MW-211	9/17/2007	Benzene	<	1	ug/L
MW-9	9/17/2007	Benzene		1.4	ug/L
MW-10	9/18/2007	Benzene	<	1	ug/L
MW-8	9/18/2007	Benzene	<	1	ug/L
DC117	12/11/2007	Benzene	<	1	ug/L
DC118	12/11/2007	Benzene	<	1	ug/L
DC119	12/11/2007	Benzene	<	1	ug/L
MW-10	12/11/2007	Benzene	<	1	ug/L
MW-111	12/11/2007	Benzene	<	1	ug/L
MW-114	12/11/2007	Benzene	<	1	ug/L
MW-116	12/11/2007	Benzene		2.4	ug/L
MW-120	12/11/2007	Benzene	<	0.5	ug/L
MW-121	12/11/2007	Benzene	<	0.5	ug/L
MW-122	12/11/2007	Benzene	<	0.5	ug/L
MW-211	12/11/2007	Benzene	<	1	ug/L
MW-8	12/11/2007	Benzene	<	1	ug/L
MW-9	12/11/2007	Benzene		1.4	ug/L
DC117	4/30/2008	Benzene	<	1	ug/L
DC119	4/30/2008	Benzene	<	1	ug/L
MW-111	4/30/2008	Benzene	<	1	ug/L
MW-114	4/30/2008	Benzene	<	1	ug/L
MW-116	4/30/2008	Benzene		2	ug/L
MW-211	4/30/2008	Benzene	<	1	ug/L
MW-9	4/30/2008	Benzene		0.73	ug/L
MW-10	5/1/2008	Benzene	<	1	ug/L
MW-120	5/1/2008	Benzene	<	0.5	ug/L
MW-121	5/1/2008	Benzene	<	0.5	ug/L
MW-122	5/1/2008	Benzene	<	0.5	ug/L
MW-8	5/1/2008	Benzene	<	1	ug/L
DC117	9/10/2008	Benzene	<	1	ug/L
DC118	9/10/2008	Benzene	<	1	ug/L
DC119	9/10/2008	Benzene	<	1	ug/L
MW-116	9/10/2008	Benzene		2	ug/L
MW-9	9/10/2008	Benzene		0.72	ug/L
MW-111	9/11/2008	Benzene	<	1	ug/L
MW-114	9/11/2008	Benzene	<	1	ug/L
MW-211	9/11/2008	Benzene	<	1	ug/L
DC117	12/16/2008	Benzene	<	1	ug/L
DC118	12/16/2008	Benzene	<	1	ug/L
DC119	12/16/2008	Benzene	<	1	ug/L
MW-10	12/16/2008	Benzene	<	1	ug/L
MW-111	12/16/2008	Benzene	<	1	ug/L
MW-114	12/16/2008	Benzene	<	1	ug/L
MW-116	12/16/2008	Benzene		1.8	ug/L
MW-211	12/16/2008	Benzene	<	1	ug/L
MW-8	12/16/2008	Benzene	<	1	ug/L
MW-9	12/16/2008	Benzene	<	1	ug/L
DC117	4/27/2009	Benzene	<	1	ug/L
DC118	4/27/2009	Benzene	<	1	ug/L
DC119	4/27/2009	Benzene	<	1	ug/L
MW-10	4/27/2009	Benzene	<	1	ug/L
MW-111	4/27/2009	Benzene	<	1	ug/L

Attachment D
2007-2015 Water Quality Data
Louisville Landfill Capture Analysis
Merriam Junction Sands

Well ID	DateCollected	Parameter	Detect Code	Result	Unit
MW-114	4/27/2009	Benzene	<	1	ug/L
MW-116	4/27/2009	Benzene		1.5	ug/L
MW-211	4/27/2009	Benzene	<	1	ug/L
MW-8	4/27/2009	Benzene	<	1	ug/L
MW-9	4/27/2009	Benzene	<	1	ug/L
MW-120	4/28/2009	Benzene	<	0.5	ug/L
MW-121	4/28/2009	Benzene		0.13	ug/L
MW-122	4/28/2009	Benzene	<	0.5	ug/L
MW-10	9/2/2009	Benzene	<	0.5	ug/L
MW-120	9/2/2009	Benzene	<	0.5	ug/L
MW-121	9/2/2009	Benzene		0.19	ug/L
MW-122	9/2/2009	Benzene	<	0.5	ug/L
MW-8	9/2/2009	Benzene	<	0.5	ug/L
DC117	12/14/2009	Benzene	<	1	ug/L
DC118	12/14/2009	Benzene	<	1	ug/L
DC119	12/14/2009	Benzene	<	1	ug/L
MW-10	12/14/2009	Benzene	<	1	ug/L
MW-111	12/14/2009	Benzene	<	1	ug/L
MW-114	12/14/2009	Benzene	<	1	ug/L
MW-116	12/14/2009	Benzene		1	ug/L
MW-211	12/14/2009	Benzene	<	1	ug/L
MW-9	12/14/2009	Benzene	<	1	ug/L
MW-120	12/15/2009	Benzene	<	0.5	ug/L
MW-121	12/15/2009	Benzene		0.16	ug/L
MW-122	12/15/2009	Benzene	<	0.5	ug/L
DC117	5/10/2010	Benzene	<	1	ug/L
DC118	5/10/2010	Benzene	<	1	ug/L
DC119	5/10/2010	Benzene	<	1	ug/L
MW-10	5/10/2010	Benzene	<	1	ug/L
MW-111	5/10/2010	Benzene	<	1	ug/L
MW-111	5/10/2010	Benzene	<	1	ug/L
MW-114	5/10/2010	Benzene	<	1	ug/L
MW-116	5/10/2010	Benzene		0.97	ug/L
MW-116	5/10/2010	Benzene		0.97	ug/L
MW-211	5/10/2010	Benzene		0.82	ug/L
MW-9	5/10/2010	Benzene	<	1	ug/L
MW-120	5/12/2010	Benzene		0.074	ug/L
MW-121	5/12/2010	Benzene		0.11	ug/L
MW-122	5/12/2010	Benzene	<	0.5	ug/L
DC117	11/17/2010	Benzene	<	1	ug/L
DC118	11/17/2010	Benzene	<	1	ug/L
DC119	11/17/2010	Benzene	<	1	ug/L
MW-111	11/17/2010	Benzene	<	1	ug/L
MW-114	11/17/2010	Benzene	<	1	ug/L
MW-211	11/17/2010	Benzene	<	1	ug/L
MW-9	11/17/2010	Benzene	<	1	ug/L
MW-10	11/18/2010	Benzene	<	1	ug/L
MW-120	11/18/2010	Benzene	<	0.5	ug/L
MW-121	11/18/2010	Benzene	<	0.5	ug/L
MW-122	11/18/2010	Benzene	<	0.5	ug/L
MW-8	11/18/2010	Benzene	<	1	ug/L
MW-120	4/21/2011	Benzene	<	1	ug/L

Attachment D
2007-2015 Water Quality Data
Louisville Landfill Capture Analysis
Merriam Junction Sands

Well ID	DateCollected	Parameter	Detect Code	Result	Unit
MW-121	4/21/2011	Benzene	<	1	ug/L
MW-122	4/21/2011	Benzene	<	1	ug/L
MW-111	4/27/2011	Benzene	<	1	ug/L
MW-114	4/27/2011	Benzene	<	1	ug/L
MW-116	4/27/2011	Benzene	<	1	ug/L
MW-211	4/27/2011	Benzene	<	1	ug/L
DC117	4/28/2011	Benzene	<	1	ug/L
DC118	4/28/2011	Benzene	<	1	ug/L
DC119	4/28/2011	Benzene	<	1	ug/L
MW-10	4/28/2011	Benzene	<	1	ug/L
MW-8	4/28/2011	Benzene	<	1	ug/L
MW-9	4/28/2011	Benzene	<	1	ug/L
MW-10	7/26/2011	Benzene	<	1	ug/L
MW-120	7/26/2011	Benzene	<	1	ug/L
MW-121	7/26/2011	Benzene	<	1	ug/L
MW-121	7/26/2011	Benzene	<	1	ug/L
MW-122	7/26/2011	Benzene	<	1	ug/L
MW-122	7/26/2011	Benzene	<	1	ug/L
MW-8	7/26/2011	Benzene	<	1	ug/L
DC117	9/26/2011	Benzene	<	1	ug/L
DC118	9/26/2011	Benzene	<	1	ug/L
DC119	9/26/2011	Benzene	<	1	ug/L
MW-10	9/26/2011	Benzene	<	1	ug/L
MW-8	9/26/2011	Benzene	<	1	ug/L
MW-9	9/26/2011	Benzene	<	1	ug/L
MW-111	9/27/2011	Benzene	<	1	ug/L
MW-114	9/27/2011	Benzene	<	1	ug/L
MW-116	9/27/2011	Benzene	<	1	ug/L
MW-211	9/27/2011	Benzene	<	1	ug/L
MW-120	11/18/2011	Benzene	<	1	ug/L
MW-121	11/28/2011	Benzene	<	1	ug/L
MW-121	11/28/2011	Benzene	<	1	ug/L
MW-122	11/28/2011	Benzene	<	1	ug/L
MW-122	11/28/2011	Benzene	<	1	ug/L
MW-120	4/3/2012	Benzene	<	1	ug/L
MW-121	4/3/2012	Benzene	<	1	ug/L
MW-121	4/3/2012	Benzene	<	1	ug/L
MW-122	4/3/2012	Benzene	<	1	ug/L
MW-122	4/3/2012	Benzene	<	1	ug/L
MW-10	7/26/2012	Benzene	<	1	ug/L
MW-120	7/26/2012	Benzene	<	1	ug/L
MW-121	7/26/2012	Benzene	<	1	ug/L
MW-121	7/26/2012	Benzene	<	1	ug/L
MW-122	7/26/2012	Benzene	<	1	ug/L
MW-122	7/26/2012	Benzene	<	1	ug/L
MW-8	7/26/2012	Benzene	<	1	ug/L
MW-120	10/31/2012	Benzene	<	1	ug/L
MW-121	10/31/2012	Benzene	<	1	ug/L
MW-121	10/31/2012	Benzene	<	1	ug/L
MW-122	10/31/2012	Benzene	<	1	ug/L
MW-122	10/31/2012	Benzene	<	1	ug/L
MW-120	4/30/2013	Benzene	<	1	ug/L

Attachment D
2007-2015 Water Quality Data
Louisville Landfill Capture Analysis
Merriam Junction Sands

Well ID	DateCollected	Parameter	Detect Code	Result	Unit
MW-121	4/30/2013	Benzene	<	1	ug/L
MW-121	4/30/2013	Benzene	<	1	ug/L
MW-122	4/30/2013	Benzene	<	1	ug/L
MW-122	4/30/2013	Benzene	<	1	ug/L
DC118	5/29/2013	Benzene	<	1	ug/L
DC119	5/29/2013	Benzene	<	1	ug/L
MW-8	5/29/2013	Benzene	<	1	ug/L
MW-9	5/29/2013	Benzene	<	1	ug/L
MW-10	5/30/2013	Benzene	<	1	ug/L
MW-111	5/30/2013	Benzene	<	1	ug/L
MW-114	5/30/2013	Benzene	<	1	ug/L
MW-116	5/30/2013	Benzene	<	1	ug/L
MW-211	5/30/2013	Benzene	<	1	ug/L
MW-113	7/16/2013	Benzene	<	1	ug/L
MW-10	7/24/2013	Benzene	<	1	ug/L
MW-120	7/24/2013	Benzene	<	1	ug/L
MW-121	7/24/2013	Benzene	<	1	ug/L
MW-121	7/24/2013	Benzene	<	1	ug/L
MW-122	7/24/2013	Benzene	<	1	ug/L
MW-122	7/24/2013	Benzene	<	1	ug/L
MW-8	7/24/2013	Benzene	<	1	ug/L
MW-111	9/4/2013	Benzene	<	1	ug/L
MW-114	9/4/2013	Benzene	<	1	ug/L
MW-116	9/4/2013	Benzene	<	1	ug/L
MW-211	9/4/2013	Benzene	<	1	ug/L
MW-8	9/4/2013	Benzene	<	1	ug/L
DC118	9/5/2013	Benzene	<	1	ug/L
DC119	9/5/2013	Benzene	<	1	ug/L
MW-10	9/5/2013	Benzene	<	1	ug/L
MW-9	9/5/2013	Benzene	<	1	ug/L
MW-120	11/19/2013	Benzene	<	1	ug/L
MW-121	11/19/2013	Benzene	<	1	ug/L
MW-121	11/19/2013	Benzene	<	1	ug/L
MW-122	11/19/2013	Benzene	<	1	ug/L
MW-122	11/19/2013	Benzene	<	1	ug/L
DC118	11/26/2013	Benzene	<	1	ug/L
DC119	11/26/2013	Benzene	<	1	ug/L
MW-10	11/26/2013	Benzene	<	1	ug/L
MW-111	11/26/2013	Benzene	<	1	ug/L
MW-114	11/26/2013	Benzene	<	1	ug/L
MW-116	11/26/2013	Benzene	<	1	ug/L
MW-211	11/26/2013	Benzene	<	1	ug/L
MW-8	11/26/2013	Benzene	<	1	ug/L
MW-9	11/26/2013	Benzene	<	1	ug/L
MW-120	4/24/2014	Benzene	<	1	ug/L
MW-121	4/24/2014	Benzene	<	1	ug/L
MW-122	4/24/2014	Benzene	<	1	ug/L
MW-122	4/24/2014	Benzene	<	1	ug/L
MW-10	7/11/2014	Benzene	<	1	ug/L
MW-120	7/11/2014	Benzene	<	1	ug/L
MW-121	7/11/2014	Benzene	<	1	ug/L
MW-122	7/11/2014	Benzene	<	1	ug/L

Attachment D
2007-2015 Water Quality Data
Louisville Landfill Capture Analysis
Merriam Junction Sands

Well ID	DateCollected	Parameter	Detect Code	Result	Unit
MW-8	7/11/2014	Benzene	<	1	ug/L
DC118	9/24/2014	Benzene	<	1	ug/L
DC119	9/24/2014	Benzene	<	1	ug/L
MW-10	9/24/2014	Benzene	<	1	ug/L
MW-114	9/24/2014	Benzene	<	1	ug/L
MW-116	9/24/2014	Benzene	<	1	ug/L
MW-9	9/24/2014	Benzene	<	1	ug/L
MW-111	9/25/2014	Benzene	<	1	ug/L
MW-211	9/25/2014	Benzene	<	1	ug/L
MW-8	9/25/2014	Benzene	<	1	ug/L
MW-120	11/17/2014	Benzene	<	1	ug/L
MW-121	11/17/2014	Benzene	<	1	ug/L
MW-122	11/17/2014	Benzene	<	1	ug/L
MW-120	5/8/2015	Benzene	<	1	ug/L
MW-121	5/8/2015	Benzene	<	1	ug/L
MW-122	5/8/2015	Benzene	<	1	ug/L
DC118	6/17/2015	Benzene	<	0.5	ug/L
DC119	6/17/2015	Benzene	<	0.5	ug/L
MW-111	6/17/2015	Benzene	<	0.5	ug/L
MW-114	6/17/2015	Benzene	<	0.5	ug/L
MW-116	6/17/2015	Benzene	<	0.5	ug/L
MW-211	6/17/2015	Benzene	<	0.5	ug/L
MW-9	6/17/2015	Benzene		0.24	ug/L
MW-10	6/18/2015	Benzene	<	0.5	ug/L
MW-113	6/18/2015	Benzene	<	0.5	ug/L
MW-213	6/18/2015	Benzene	<	0.5	ug/L
MW-8	6/18/2015	Benzene	<	0.5	ug/L
MW-10	7/30/2015	Benzene	<	1	ug/L
MW-120	7/30/2015	Benzene	<	1	ug/L
MW-121	7/30/2015	Benzene	<	1	ug/L
MW-122	7/30/2015	Benzene	<	1	ug/L
MW-8	7/30/2015	Benzene	<	1	ug/L
MW-121	11/16/2015	Benzene	<	1	ug/L
MW-122	11/16/2015	Benzene	<	1	ug/L
MW-10	9/2/2009	Boron	<	50	ug/L
MW-120	9/2/2009	Boron	<	50	ug/L
MW-121	9/2/2009	Boron	<	50	ug/L
MW-122	9/2/2009	Boron	<	50	ug/L
MW-8	9/2/2009	Boron		320	ug/L
MW-120	4/21/2011	Boron		--	ug/L
MW-121	4/21/2011	Boron		--	ug/L
MW-122	4/21/2011	Boron		--	ug/L
MW-10	7/26/2011	Boron	<	200	ug/L
MW-120	7/26/2011	Boron		--	ug/L
MW-121	7/26/2011	Boron		--	ug/L
MW-121	7/26/2011	Boron		--	ug/L
MW-122	7/26/2011	Boron		--	ug/L
MW-122	7/26/2011	Boron		--	ug/L
MW-8	7/26/2011	Boron	<	200	ug/L
DC117	9/26/2011	Boron		1160	ug/L
DC118	9/26/2011	Boron		170	ug/L
DC119	9/26/2011	Boron		38.9	ug/L

Attachment D
2007-2015 Water Quality Data
Louisville Landfill Capture Analysis
Merriam Junction Sands

Well ID	DateCollected	Parameter	Detect Code	Result	Unit
MW-10	9/26/2011	Boron	<	20	ug/L
MW-8	9/26/2011	Boron		59.1	ug/L
MW-9	9/26/2011	Boron		261	ug/L
MW-111	9/27/2011	Boron		46	ug/L
MW-114	9/27/2011	Boron		145	ug/L
MW-116	9/27/2011	Boron		187	ug/L
MW-211	9/27/2011	Boron		169	ug/L
MW-120	11/18/2011	Boron		--	ug/L
MW-121	11/28/2011	Boron		--	ug/L
MW-121	11/28/2011	Boron		--	ug/L
MW-122	11/28/2011	Boron		--	ug/L
MW-122	11/28/2011	Boron		--	ug/L
MW-120	4/3/2012	Boron		--	ug/L
MW-121	4/3/2012	Boron		--	ug/L
MW-121	4/3/2012	Boron		--	ug/L
MW-122	4/3/2012	Boron		--	ug/L
MW-122	4/3/2012	Boron		--	ug/L
MW-10	7/26/2012	Boron	<	200	ug/L
MW-120	7/26/2012	Boron		--	ug/L
MW-121	7/26/2012	Boron		--	ug/L
MW-121	7/26/2012	Boron		--	ug/L
MW-122	7/26/2012	Boron		--	ug/L
MW-122	7/26/2012	Boron		--	ug/L
MW-8	7/26/2012	Boron	<	200	ug/L
MW-121	10/31/2012	Boron		--	ug/L
MW-121	10/31/2012	Boron		--	ug/L
MW-122	10/31/2012	Boron		--	ug/L
MW-122	10/31/2012	Boron		--	ug/L
MW-120	4/30/2013	Boron		--	ug/L
MW-121	4/30/2013	Boron		--	ug/L
MW-122	4/30/2013	Boron		--	ug/L
MW-122	4/30/2013	Boron		--	ug/L
MW-10	7/24/2013	Boron	<	200	ug/L
MW-120	7/24/2013	Boron		--	ug/L
MW-121	7/24/2013	Boron		--	ug/L
MW-121	7/24/2013	Boron		--	ug/L
MW-122	7/24/2013	Boron		--	ug/L
MW-8	7/24/2013	Boron	<	200	ug/L
MW-120	11/19/2013	Boron		--	ug/L
MW-121	11/19/2013	Boron		--	ug/L
MW-121	11/19/2013	Boron		--	ug/L
MW-122	11/19/2013	Boron		--	ug/L
MW-122	11/19/2013	Boron		--	ug/L
MW-120	4/24/2014	Boron		--	ug/L
MW-121	4/24/2014	Boron		--	ug/L
MW-122	4/24/2014	Boron		--	ug/L
MW-122	4/24/2014	Boron		--	ug/L
MW-10	7/11/2014	Boron	<	200	ug/L
MW-120	7/11/2014	Boron		--	ug/L
MW-121	7/11/2014	Boron		--	ug/L
MW-122	7/11/2014	Boron		--	ug/L
MW-8	7/11/2014	Boron	<	200	ug/L

Attachment D
2007-2015 Water Quality Data
Louisville Landfill Capture Analysis
Merriam Junction Sands

Well ID	DateCollected	Parameter	Detect Code	Result	Unit
MW-120	11/17/2014	Boron		--	ug/L
MW-121	11/17/2014	Boron		--	ug/L
MW-122	11/17/2014	Boron		--	ug/L
MW-120	5/8/2015	Boron		--	ug/L
MW-121	5/8/2015	Boron		--	ug/L
MW-122	5/8/2015	Boron		--	ug/L
MW-10	7/30/2015	Boron	<	150	ug/L
MW-120	7/30/2015	Boron	<	150	ug/L
MW-121	7/30/2015	Boron	<	150	ug/L
MW-122	7/30/2015	Boron	<	150	ug/L
MW-8	7/30/2015	Boron	<	150	ug/L
DC117	11/16/2015	Boron		1080	ug/L
MW-121	11/16/2015	Boron		--	ug/L
MW-122	11/16/2015	Boron		--	ug/L
MW-10	9/2/2009	Bromide	<	1	mg/L
MW-120	9/2/2009	Bromide	<	1	mg/L
MW-121	9/2/2009	Bromide	<	1	mg/L
MW-122	9/2/2009	Bromide	<	1	mg/L
MW-8	9/2/2009	Bromide	<	1.1	mg/L
MW-10	3/27/2007	Bromobenzene	<	1	ug/L
MW-111	3/27/2007	Bromobenzene	<	1	ug/L
MW-114	3/27/2007	Bromobenzene	<	1	ug/L
MW-115	3/27/2007	Bromobenzene	<	1	ug/L
MW-116	3/27/2007	Bromobenzene	<	1	ug/L
MW-211	3/27/2007	Bromobenzene	<	1	ug/L
MW-8	3/27/2007	Bromobenzene	<	1	ug/L
DC117	3/28/2007	Bromobenzene	<	1	ug/L
DC118	3/28/2007	Bromobenzene	<	1	ug/L
DC119	3/28/2007	Bromobenzene	<	1	ug/L
MW-9	3/28/2007	Bromobenzene	<	1	ug/L
DC117	9/17/2007	Bromobenzene	<	1	ug/L
DC118	9/17/2007	Bromobenzene	<	1	ug/L
DC119	9/17/2007	Bromobenzene	<	1	ug/L
MW-111	9/17/2007	Bromobenzene	<	1	ug/L
MW-114	9/17/2007	Bromobenzene	<	1	ug/L
MW-116	9/17/2007	Bromobenzene	<	1	ug/L
MW-211	9/17/2007	Bromobenzene	<	1	ug/L
MW-9	9/17/2007	Bromobenzene	<	1	ug/L
MW-10	9/18/2007	Bromobenzene	<	1	ug/L
MW-8	9/18/2007	Bromobenzene	<	1	ug/L
DC117	12/11/2007	Bromobenzene	<	1	ug/L
DC118	12/11/2007	Bromobenzene	<	1	ug/L
DC119	12/11/2007	Bromobenzene	<	1	ug/L
MW-10	12/11/2007	Bromobenzene	<	1	ug/L
MW-111	12/11/2007	Bromobenzene	<	1	ug/L
MW-114	12/11/2007	Bromobenzene	<	1	ug/L
MW-116	12/11/2007	Bromobenzene	<	1	ug/L
MW-120	12/11/2007	Bromobenzene	<	1	ug/L
MW-121	12/11/2007	Bromobenzene	<	1	ug/L
MW-122	12/11/2007	Bromobenzene	<	1	ug/L
MW-211	12/11/2007	Bromobenzene	<	1	ug/L
MW-8	12/11/2007	Bromobenzene	<	1	ug/L

Attachment D
2007-2015 Water Quality Data
Louisville Landfill Capture Analysis
Merriam Junction Sands

Well ID	DateCollected	Parameter	Detect Code	Result	Unit
MW-9	12/11/2007	Bromobenzene	<	1	ug/L
DC117	4/30/2008	Bromobenzene	<	1	ug/L
DC119	4/30/2008	Bromobenzene	<	1	ug/L
MW-111	4/30/2008	Bromobenzene	<	1	ug/L
MW-114	4/30/2008	Bromobenzene	<	1	ug/L
MW-116	4/30/2008	Bromobenzene	<	1	ug/L
MW-211	4/30/2008	Bromobenzene	<	1	ug/L
MW-9	4/30/2008	Bromobenzene	<	1	ug/L
MW-10	5/1/2008	Bromobenzene	<	1	ug/L
MW-120	5/1/2008	Bromobenzene	<	1	ug/L
MW-121	5/1/2008	Bromobenzene	<	1	ug/L
MW-122	5/1/2008	Bromobenzene	<	1	ug/L
MW-8	5/1/2008	Bromobenzene	<	1	ug/L
DC117	9/10/2008	Bromobenzene	<	1	ug/L
DC118	9/10/2008	Bromobenzene	<	1	ug/L
DC119	9/10/2008	Bromobenzene	<	1	ug/L
MW-116	9/10/2008	Bromobenzene	<	1	ug/L
MW-9	9/10/2008	Bromobenzene	<	1	ug/L
MW-111	9/11/2008	Bromobenzene	<	1	ug/L
MW-114	9/11/2008	Bromobenzene	<	1	ug/L
MW-211	9/11/2008	Bromobenzene	<	1	ug/L
DC117	12/16/2008	Bromobenzene	<	1	ug/L
DC118	12/16/2008	Bromobenzene	<	1	ug/L
DC119	12/16/2008	Bromobenzene	<	1	ug/L
MW-10	12/16/2008	Bromobenzene	<	1	ug/L
MW-111	12/16/2008	Bromobenzene	<	1	ug/L
MW-114	12/16/2008	Bromobenzene	<	1	ug/L
MW-116	12/16/2008	Bromobenzene	<	1	ug/L
MW-211	12/16/2008	Bromobenzene	<	1	ug/L
MW-8	12/16/2008	Bromobenzene	<	1	ug/L
MW-9	12/16/2008	Bromobenzene	<	1	ug/L
DC117	4/27/2009	Bromobenzene	<	1	ug/L
DC118	4/27/2009	Bromobenzene	<	1	ug/L
DC119	4/27/2009	Bromobenzene	<	1	ug/L
MW-10	4/27/2009	Bromobenzene	<	1	ug/L
MW-111	4/27/2009	Bromobenzene	<	1	ug/L
MW-114	4/27/2009	Bromobenzene	<	1	ug/L
MW-116	4/27/2009	Bromobenzene	<	1	ug/L
MW-211	4/27/2009	Bromobenzene	<	1	ug/L
MW-8	4/27/2009	Bromobenzene	<	1	ug/L
MW-9	4/27/2009	Bromobenzene	<	1	ug/L
MW-120	4/28/2009	Bromobenzene	<	1	ug/L
MW-121	4/28/2009	Bromobenzene	<	1	ug/L
MW-122	4/28/2009	Bromobenzene	<	1	ug/L
MW-10	9/2/2009	Bromobenzene	<	1	ug/L
MW-120	9/2/2009	Bromobenzene	<	1	ug/L
MW-121	9/2/2009	Bromobenzene	<	1	ug/L
MW-122	9/2/2009	Bromobenzene	<	1	ug/L
MW-8	9/2/2009	Bromobenzene	<	1	ug/L
DC117	12/14/2009	Bromobenzene	<	1	ug/L
DC118	12/14/2009	Bromobenzene	<	1	ug/L
DC119	12/14/2009	Bromobenzene	<	1	ug/L

Attachment D
2007-2015 Water Quality Data
Louisville Landfill Capture Analysis
Merriam Junction Sands

Well ID	DateCollected	Parameter	Detect Code	Result	Unit
MW-10	12/14/2009	Bromobenzene	<	1	ug/L
MW-111	12/14/2009	Bromobenzene	<	1	ug/L
MW-114	12/14/2009	Bromobenzene	<	1	ug/L
MW-116	12/14/2009	Bromobenzene	<	1	ug/L
MW-211	12/14/2009	Bromobenzene	<	1	ug/L
MW-9	12/14/2009	Bromobenzene	<	1	ug/L
MW-120	12/15/2009	Bromobenzene	<	1	ug/L
MW-121	12/15/2009	Bromobenzene	<	1	ug/L
MW-122	12/15/2009	Bromobenzene	<	1	ug/L
DC117	5/10/2010	Bromobenzene	<	1	ug/L
DC118	5/10/2010	Bromobenzene	<	1	ug/L
DC119	5/10/2010	Bromobenzene	<	1	ug/L
MW-10	5/10/2010	Bromobenzene	<	1	ug/L
MW-111	5/10/2010	Bromobenzene	<	1	ug/L
MW-111	5/10/2010	Bromobenzene	<	1	ug/L
MW-114	5/10/2010	Bromobenzene	<	1	ug/L
MW-116	5/10/2010	Bromobenzene	<	1	ug/L
MW-116	5/10/2010	Bromobenzene	<	1	ug/L
MW-211	5/10/2010	Bromobenzene	<	1	ug/L
MW-9	5/10/2010	Bromobenzene	<	1	ug/L
MW-120	5/12/2010	Bromobenzene	<	1	ug/L
MW-121	5/12/2010	Bromobenzene	<	1	ug/L
MW-122	5/12/2010	Bromobenzene	<	1	ug/L
DC117	11/17/2010	Bromobenzene	<	1	ug/L
DC118	11/17/2010	Bromobenzene	<	1	ug/L
DC119	11/17/2010	Bromobenzene	<	1	ug/L
MW-111	11/17/2010	Bromobenzene	<	1	ug/L
MW-114	11/17/2010	Bromobenzene	<	1	ug/L
MW-116	11/17/2010	Bromobenzene	<	1	ug/L
MW-211	11/17/2010	Bromobenzene	<	1	ug/L
MW-9	11/17/2010	Bromobenzene	<	1	ug/L
MW-10	11/18/2010	Bromobenzene	<	1	ug/L
MW-120	11/18/2010	Bromobenzene	<	1	ug/L
MW-121	11/18/2010	Bromobenzene	<	1	ug/L
MW-122	11/18/2010	Bromobenzene	<	1	ug/L
MW-8	11/18/2010	Bromobenzene	<	1	ug/L
MW-120	4/21/2011	Bromobenzene	<	1	ug/L
MW-121	4/21/2011	Bromobenzene	<	1	ug/L
MW-122	4/21/2011	Bromobenzene	<	1	ug/L
MW-111	4/27/2011	Bromobenzene	<	1	ug/L
MW-114	4/27/2011	Bromobenzene	<	1	ug/L
MW-116	4/27/2011	Bromobenzene	<	1	ug/L
MW-211	4/27/2011	Bromobenzene	<	1	ug/L
DC117	4/28/2011	Bromobenzene	<	1	ug/L
DC118	4/28/2011	Bromobenzene	<	1	ug/L
DC119	4/28/2011	Bromobenzene	<	1	ug/L
MW-10	4/28/2011	Bromobenzene	<	1	ug/L
MW-8	4/28/2011	Bromobenzene	<	1	ug/L
MW-9	4/28/2011	Bromobenzene	<	1	ug/L
MW-10	7/26/2011	Bromobenzene	<	1	ug/L
MW-120	7/26/2011	Bromobenzene	<	1	ug/L
MW-121	7/26/2011	Bromobenzene	<	1	ug/L

Attachment D
2007-2015 Water Quality Data
Louisville Landfill Capture Analysis
Merriam Junction Sands

Well ID	DateCollected	Parameter	Detect Code	Result	Unit
MW-121	7/26/2011	Bromobenzene	<	1	ug/L
MW-122	7/26/2011	Bromobenzene	<	1	ug/L
MW-122	7/26/2011	Bromobenzene	<	1	ug/L
MW-8	7/26/2011	Bromobenzene	<	1	ug/L
DC117	9/26/2011	Bromobenzene	<	1	ug/L
DC118	9/26/2011	Bromobenzene	<	1	ug/L
DC119	9/26/2011	Bromobenzene	<	1	ug/L
MW-10	9/26/2011	Bromobenzene	<	1	ug/L
MW-8	9/26/2011	Bromobenzene	<	1	ug/L
MW-9	9/26/2011	Bromobenzene	<	1	ug/L
MW-111	9/27/2011	Bromobenzene	<	1	ug/L
MW-114	9/27/2011	Bromobenzene	<	1	ug/L
MW-116	9/27/2011	Bromobenzene	<	1	ug/L
MW-211	9/27/2011	Bromobenzene	<	1	ug/L
MW-120	11/18/2011	Bromobenzene	<	1	ug/L
MW-121	11/28/2011	Bromobenzene	<	1	ug/L
MW-121	11/28/2011	Bromobenzene	<	1	ug/L
MW-122	11/28/2011	Bromobenzene	<	1	ug/L
MW-122	11/28/2011	Bromobenzene	<	1	ug/L
MW-120	4/3/2012	Bromobenzene	<	1	ug/L
MW-121	4/3/2012	Bromobenzene	<	1	ug/L
MW-121	4/3/2012	Bromobenzene	<	1	ug/L
MW-122	4/3/2012	Bromobenzene	<	1	ug/L
MW-122	4/3/2012	Bromobenzene	<	1	ug/L
MW-10	7/26/2012	Bromobenzene	<	1	ug/L
MW-120	7/26/2012	Bromobenzene	<	1	ug/L
MW-121	7/26/2012	Bromobenzene	<	1	ug/L
MW-121	7/26/2012	Bromobenzene	<	1	ug/L
MW-122	7/26/2012	Bromobenzene	<	1	ug/L
MW-122	7/26/2012	Bromobenzene	<	1	ug/L
MW-8	7/26/2012	Bromobenzene	<	1	ug/L
MW-120	10/31/2012	Bromobenzene	<	1	ug/L
MW-121	10/31/2012	Bromobenzene	<	1	ug/L
MW-121	10/31/2012	Bromobenzene	<	1	ug/L
MW-122	10/31/2012	Bromobenzene	<	1	ug/L
MW-122	10/31/2012	Bromobenzene	<	1	ug/L
MW-120	4/30/2013	Bromobenzene	<	1	ug/L
MW-121	4/30/2013	Bromobenzene	<	1	ug/L
MW-121	4/30/2013	Bromobenzene	<	1	ug/L
MW-122	4/30/2013	Bromobenzene	<	1	ug/L
MW-122	4/30/2013	Bromobenzene	<	1	ug/L
DC118	5/29/2013	Bromobenzene	<	1	ug/L
DC119	5/29/2013	Bromobenzene	<	1	ug/L
MW-8	5/29/2013	Bromobenzene	<	1	ug/L
MW-9	5/29/2013	Bromobenzene	<	1	ug/L
MW-10	5/30/2013	Bromobenzene	<	1	ug/L
MW-111	5/30/2013	Bromobenzene	<	1	ug/L
MW-114	5/30/2013	Bromobenzene	<	1	ug/L
MW-116	5/30/2013	Bromobenzene	<	1	ug/L
MW-211	5/30/2013	Bromobenzene	<	1	ug/L
MW-113	7/16/2013	Bromobenzene	<	1	ug/L
MW-10	7/24/2013	Bromobenzene	<	1	ug/L

Attachment D
2007-2015 Water Quality Data
Louisville Landfill Capture Analysis
Merriam Junction Sands

Well ID	DateCollected	Parameter	Detect Code	Result	Unit
MW-120	7/24/2013	Bromobenzene	<	1	ug/L
MW-121	7/24/2013	Bromobenzene	<	1	ug/L
MW-121	7/24/2013	Bromobenzene	<	1	ug/L
MW-122	7/24/2013	Bromobenzene	<	1	ug/L
MW-122	7/24/2013	Bromobenzene	<	1	ug/L
MW-8	7/24/2013	Bromobenzene	<	1	ug/L
MW-111	9/4/2013	Bromobenzene	<	1	ug/L
MW-114	9/4/2013	Bromobenzene	<	1	ug/L
MW-116	9/4/2013	Bromobenzene	<	1	ug/L
MW-211	9/4/2013	Bromobenzene	<	1	ug/L
MW-8	9/4/2013	Bromobenzene	<	1	ug/L
DC118	9/5/2013	Bromobenzene	<	1	ug/L
DC119	9/5/2013	Bromobenzene	<	1	ug/L
MW-10	9/5/2013	Bromobenzene	<	1	ug/L
MW-9	9/5/2013	Bromobenzene	<	1	ug/L
MW-120	11/19/2013	Bromobenzene	<	1	ug/L
MW-121	11/19/2013	Bromobenzene	<	1	ug/L
MW-121	11/19/2013	Bromobenzene	<	1	ug/L
MW-122	11/19/2013	Bromobenzene	<	1	ug/L
MW-122	11/19/2013	Bromobenzene	<	1	ug/L
DC118	11/26/2013	Bromobenzene	<	1	ug/L
DC119	11/26/2013	Bromobenzene	<	1	ug/L
MW-10	11/26/2013	Bromobenzene	<	1	ug/L
MW-111	11/26/2013	Bromobenzene	<	1	ug/L
MW-114	11/26/2013	Bromobenzene	<	1	ug/L
MW-116	11/26/2013	Bromobenzene	<	1	ug/L
MW-211	11/26/2013	Bromobenzene	<	1	ug/L
MW-8	11/26/2013	Bromobenzene	<	1	ug/L
MW-9	11/26/2013	Bromobenzene	<	1	ug/L
MW-120	4/24/2014	Bromobenzene	<	1	ug/L
MW-121	4/24/2014	Bromobenzene	<	1	ug/L
MW-122	4/24/2014	Bromobenzene	<	1	ug/L
MW-122	4/24/2014	Bromobenzene	<	1	ug/L
MW-10	7/11/2014	Bromobenzene	<	1	ug/L
MW-120	7/11/2014	Bromobenzene	<	1	ug/L
MW-121	7/11/2014	Bromobenzene	<	1	ug/L
MW-122	7/11/2014	Bromobenzene	<	1	ug/L
MW-8	7/11/2014	Bromobenzene	<	1	ug/L
DC118	9/24/2014	Bromobenzene	<	1	ug/L
DC119	9/24/2014	Bromobenzene	<	1	ug/L
MW-10	9/24/2014	Bromobenzene	<	1	ug/L
MW-114	9/24/2014	Bromobenzene	<	1	ug/L
MW-116	9/24/2014	Bromobenzene	<	1	ug/L
MW-9	9/24/2014	Bromobenzene	<	1	ug/L
MW-111	9/25/2014	Bromobenzene	<	1	ug/L
MW-211	9/25/2014	Bromobenzene	<	1	ug/L
MW-8	9/25/2014	Bromobenzene	<	1	ug/L
MW-120	11/17/2014	Bromobenzene	<	1	ug/L
MW-121	11/17/2014	Bromobenzene	<	1	ug/L
MW-122	11/17/2014	Bromobenzene	<	1	ug/L
MW-120	5/8/2015	Bromobenzene	<	1	ug/L
MW-121	5/8/2015	Bromobenzene	<	1	ug/L

Attachment D
2007-2015 Water Quality Data
Louisville Landfill Capture Analysis
Merriam Junction Sands

Well ID	DateCollected	Parameter	Detect Code	Result	Unit
MW-122	5/8/2015	Bromobenzene	<	1	ug/L
DC118	6/17/2015	Bromobenzene	<	1	ug/L
DC119	6/17/2015	Bromobenzene	<	1	ug/L
MW-111	6/17/2015	Bromobenzene	<	1	ug/L
MW-114	6/17/2015	Bromobenzene	<	1	ug/L
MW-116	6/17/2015	Bromobenzene	<	1	ug/L
MW-211	6/17/2015	Bromobenzene	<	1	ug/L
MW-9	6/17/2015	Bromobenzene	<	1	ug/L
MW-10	6/18/2015	Bromobenzene	<	1	ug/L
MW-113	6/18/2015	Bromobenzene	<	1	ug/L
MW-213	6/18/2015	Bromobenzene	<	1	ug/L
MW-8	6/18/2015	Bromobenzene	<	1	ug/L
MW-10	7/30/2015	Bromobenzene	<	1	ug/L
MW-120	7/30/2015	Bromobenzene	<	1	ug/L
MW-121	7/30/2015	Bromobenzene	<	1	ug/L
MW-122	7/30/2015	Bromobenzene	<	1	ug/L
MW-8	7/30/2015	Bromobenzene	<	1	ug/L
MW-121	11/16/2015	Bromobenzene	<	1	ug/L
MW-122	11/16/2015	Bromobenzene	<	1	ug/L
MW-10	3/27/2007	Bromochloromethane	<	1	ug/L
MW-111	3/27/2007	Bromochloromethane	<	1	ug/L
MW-114	3/27/2007	Bromochloromethane	<	1	ug/L
MW-115	3/27/2007	Bromochloromethane	<	1	ug/L
MW-116	3/27/2007	Bromochloromethane	<	1	ug/L
MW-211	3/27/2007	Bromochloromethane	<	1	ug/L
MW-8	3/27/2007	Bromochloromethane	<	1	ug/L
DC117	3/28/2007	Bromochloromethane	<	1	ug/L
DC118	3/28/2007	Bromochloromethane	<	1	ug/L
DC119	3/28/2007	Bromochloromethane	<	1	ug/L
MW-9	3/28/2007	Bromochloromethane	<	1	ug/L
DC117	9/17/2007	Bromochloromethane	<	1	ug/L
DC118	9/17/2007	Bromochloromethane	<	1	ug/L
DC119	9/17/2007	Bromochloromethane	<	1	ug/L
MW-111	9/17/2007	Bromochloromethane	<	1	ug/L
MW-114	9/17/2007	Bromochloromethane	<	1	ug/L
MW-116	9/17/2007	Bromochloromethane	<	1	ug/L
MW-211	9/17/2007	Bromochloromethane	<	1	ug/L
MW-9	9/17/2007	Bromochloromethane	<	1	ug/L
MW-10	9/18/2007	Bromochloromethane	<	1	ug/L
MW-8	9/18/2007	Bromochloromethane	<	1	ug/L
DC117	12/11/2007	Bromochloromethane	<	1	ug/L
DC118	12/11/2007	Bromochloromethane	<	1	ug/L
DC119	12/11/2007	Bromochloromethane	<	1	ug/L
MW-10	12/11/2007	Bromochloromethane	<	1	ug/L
MW-111	12/11/2007	Bromochloromethane	<	1	ug/L
MW-114	12/11/2007	Bromochloromethane	<	1	ug/L
MW-116	12/11/2007	Bromochloromethane	<	1	ug/L
MW-120	12/11/2007	Bromochloromethane	<	0.5	ug/L
MW-121	12/11/2007	Bromochloromethane	<	0.5	ug/L
MW-122	12/11/2007	Bromochloromethane	<	0.5	ug/L
MW-211	12/11/2007	Bromochloromethane	<	1	ug/L
MW-8	12/11/2007	Bromochloromethane	<	1	ug/L

Attachment D
2007-2015 Water Quality Data
Louisville Landfill Capture Analysis
Merriam Junction Sands

Well ID	DateCollected	Parameter	Detect Code	Result	Unit
MW-9	12/11/2007	Bromochloromethane	<	1	ug/L
DC117	4/30/2008	Bromochloromethane	<	1	ug/L
DC119	4/30/2008	Bromochloromethane	<	1	ug/L
MW-111	4/30/2008	Bromochloromethane	<	1	ug/L
MW-114	4/30/2008	Bromochloromethane	<	1	ug/L
MW-116	4/30/2008	Bromochloromethane	<	1	ug/L
MW-211	4/30/2008	Bromochloromethane	<	1	ug/L
MW-9	4/30/2008	Bromochloromethane	<	1	ug/L
MW-10	5/1/2008	Bromochloromethane	<	1	ug/L
MW-120	5/1/2008	Bromochloromethane	<	0.5	ug/L
MW-121	5/1/2008	Bromochloromethane	<	0.5	ug/L
MW-122	5/1/2008	Bromochloromethane	<	0.5	ug/L
MW-8	5/1/2008	Bromochloromethane	<	1	ug/L
DC117	9/10/2008	Bromochloromethane	<	1	ug/L
DC118	9/10/2008	Bromochloromethane	<	1	ug/L
DC119	9/10/2008	Bromochloromethane	<	1	ug/L
MW-116	9/10/2008	Bromochloromethane	<	1	ug/L
MW-9	9/10/2008	Bromochloromethane	<	1	ug/L
MW-111	9/11/2008	Bromochloromethane	<	1	ug/L
MW-114	9/11/2008	Bromochloromethane	<	1	ug/L
MW-211	9/11/2008	Bromochloromethane	<	1	ug/L
DC117	12/16/2008	Bromochloromethane	<	1	ug/L
DC118	12/16/2008	Bromochloromethane	<	1	ug/L
DC119	12/16/2008	Bromochloromethane	<	1	ug/L
MW-10	12/16/2008	Bromochloromethane	<	1	ug/L
MW-111	12/16/2008	Bromochloromethane	<	1	ug/L
MW-114	12/16/2008	Bromochloromethane	<	1	ug/L
MW-116	12/16/2008	Bromochloromethane	<	1	ug/L
MW-211	12/16/2008	Bromochloromethane	<	1	ug/L
MW-8	12/16/2008	Bromochloromethane	<	1	ug/L
MW-9	12/16/2008	Bromochloromethane	<	1	ug/L
DC117	4/27/2009	Bromochloromethane	<	1	ug/L
DC118	4/27/2009	Bromochloromethane	<	1	ug/L
DC119	4/27/2009	Bromochloromethane	<	1	ug/L
MW-10	4/27/2009	Bromochloromethane	<	1	ug/L
MW-111	4/27/2009	Bromochloromethane	<	1	ug/L
MW-114	4/27/2009	Bromochloromethane	<	1	ug/L
MW-116	4/27/2009	Bromochloromethane	<	1	ug/L
MW-211	4/27/2009	Bromochloromethane	<	1	ug/L
MW-8	4/27/2009	Bromochloromethane	<	1	ug/L
MW-9	4/27/2009	Bromochloromethane	<	1	ug/L
MW-120	4/28/2009	Bromochloromethane	<	0.5	ug/L
MW-121	4/28/2009	Bromochloromethane	<	0.5	ug/L
MW-122	4/28/2009	Bromochloromethane	<	0.5	ug/L
MW-10	9/2/2009	Bromochloromethane	<	0.5	ug/L
MW-120	9/2/2009	Bromochloromethane	<	0.5	ug/L
MW-121	9/2/2009	Bromochloromethane	<	0.5	ug/L
MW-122	9/2/2009	Bromochloromethane	<	0.5	ug/L
MW-8	9/2/2009	Bromochloromethane	<	0.5	ug/L
DC117	12/14/2009	Bromochloromethane	<	1	ug/L
DC118	12/14/2009	Bromochloromethane	<	1	ug/L
DC119	12/14/2009	Bromochloromethane	<	1	ug/L

Attachment D
2007-2015 Water Quality Data
Louisville Landfill Capture Analysis
Merriam Junction Sands

Well ID	DateCollected	Parameter	Detect Code	Result	Unit
MW-10	12/14/2009	Bromochloromethane	<	1	ug/L
MW-111	12/14/2009	Bromochloromethane	<	1	ug/L
MW-114	12/14/2009	Bromochloromethane	<	1	ug/L
MW-116	12/14/2009	Bromochloromethane	<	1	ug/L
MW-211	12/14/2009	Bromochloromethane	<	1	ug/L
MW-9	12/14/2009	Bromochloromethane	<	1	ug/L
MW-120	12/15/2009	Bromochloromethane	<	0.5	ug/L
MW-121	12/15/2009	Bromochloromethane	<	0.5	ug/L
MW-122	12/15/2009	Bromochloromethane	<	0.5	ug/L
DC117	5/10/2010	Bromochloromethane	<	1	ug/L
DC118	5/10/2010	Bromochloromethane	<	1	ug/L
DC119	5/10/2010	Bromochloromethane	<	1	ug/L
MW-10	5/10/2010	Bromochloromethane	<	1	ug/L
MW-111	5/10/2010	Bromochloromethane	<	1	ug/L
MW-111	5/10/2010	Bromochloromethane	<	1	ug/L
MW-114	5/10/2010	Bromochloromethane	<	1	ug/L
MW-116	5/10/2010	Bromochloromethane	<	1	ug/L
MW-116	5/10/2010	Bromochloromethane	<	1	ug/L
MW-211	5/10/2010	Bromochloromethane	<	1	ug/L
MW-9	5/10/2010	Bromochloromethane	<	1	ug/L
MW-120	5/12/2010	Bromochloromethane	<	0.5	ug/L
MW-121	5/12/2010	Bromochloromethane	<	0.5	ug/L
MW-122	5/12/2010	Bromochloromethane	<	0.5	ug/L
DC117	11/17/2010	Bromochloromethane	<	1	ug/L
DC118	11/17/2010	Bromochloromethane	<	1	ug/L
DC119	11/17/2010	Bromochloromethane	<	1	ug/L
MW-111	11/17/2010	Bromochloromethane	<	1	ug/L
MW-114	11/17/2010	Bromochloromethane	<	1	ug/L
MW-116	11/17/2010	Bromochloromethane	<	1	ug/L
MW-211	11/17/2010	Bromochloromethane	<	1	ug/L
MW-9	11/17/2010	Bromochloromethane	<	1	ug/L
MW-10	11/18/2010	Bromochloromethane	<	1	ug/L
MW-120	11/18/2010	Bromochloromethane	<	0.5	ug/L
MW-121	11/18/2010	Bromochloromethane	<	0.5	ug/L
MW-122	11/18/2010	Bromochloromethane	<	0.5	ug/L
MW-8	11/18/2010	Bromochloromethane	<	1	ug/L
MW-120	4/21/2011	Bromochloromethane	<	1	ug/L
MW-121	4/21/2011	Bromochloromethane	<	1	ug/L
MW-122	4/21/2011	Bromochloromethane	<	1	ug/L
MW-111	4/27/2011	Bromochloromethane	<	1	ug/L
MW-114	4/27/2011	Bromochloromethane	<	1	ug/L
MW-116	4/27/2011	Bromochloromethane	<	1	ug/L
MW-211	4/27/2011	Bromochloromethane	<	1	ug/L
DC117	4/28/2011	Bromochloromethane	<	1	ug/L
DC118	4/28/2011	Bromochloromethane	<	1	ug/L
DC119	4/28/2011	Bromochloromethane	<	1	ug/L
MW-10	4/28/2011	Bromochloromethane	<	1	ug/L
MW-8	4/28/2011	Bromochloromethane	<	1	ug/L
MW-9	4/28/2011	Bromochloromethane	<	1	ug/L
MW-10	7/26/2011	Bromochloromethane	<	1	ug/L
MW-120	7/26/2011	Bromochloromethane	<	1	ug/L
MW-121	7/26/2011	Bromochloromethane	<	1	ug/L

Attachment D
2007-2015 Water Quality Data
Louisville Landfill Capture Analysis
Merriam Junction Sands

Well ID	DateCollected	Parameter	Detect Code	Result	Unit
MW-121	7/26/2011	Bromochloromethane	<	1	ug/L
MW-122	7/26/2011	Bromochloromethane	<	1	ug/L
MW-122	7/26/2011	Bromochloromethane	<	1	ug/L
MW-8	7/26/2011	Bromochloromethane	<	1	ug/L
DC117	9/26/2011	Bromochloromethane	<	1	ug/L
DC118	9/26/2011	Bromochloromethane	<	1	ug/L
DC119	9/26/2011	Bromochloromethane	<	1	ug/L
MW-10	9/26/2011	Bromochloromethane	<	1	ug/L
MW-8	9/26/2011	Bromochloromethane	<	1	ug/L
MW-9	9/26/2011	Bromochloromethane	<	1	ug/L
MW-111	9/27/2011	Bromochloromethane	<	1	ug/L
MW-114	9/27/2011	Bromochloromethane	<	1	ug/L
MW-116	9/27/2011	Bromochloromethane	<	1	ug/L
MW-211	9/27/2011	Bromochloromethane	<	1	ug/L
MW-120	11/18/2011	Bromochloromethane	<	1	ug/L
MW-121	11/28/2011	Bromochloromethane	<	1	ug/L
MW-121	11/28/2011	Bromochloromethane	<	1	ug/L
MW-122	11/28/2011	Bromochloromethane	<	1	ug/L
MW-122	11/28/2011	Bromochloromethane	<	1	ug/L
MW-120	4/3/2012	Bromochloromethane	<	1	ug/L
MW-121	4/3/2012	Bromochloromethane	<	1	ug/L
MW-121	4/3/2012	Bromochloromethane	<	1	ug/L
MW-122	4/3/2012	Bromochloromethane	<	1	ug/L
MW-122	4/3/2012	Bromochloromethane	<	1	ug/L
MW-10	7/26/2012	Bromochloromethane	<	1	ug/L
MW-120	7/26/2012	Bromochloromethane	<	1	ug/L
MW-121	7/26/2012	Bromochloromethane	<	1	ug/L
MW-121	7/26/2012	Bromochloromethane	<	1	ug/L
MW-122	7/26/2012	Bromochloromethane	<	1	ug/L
MW-122	7/26/2012	Bromochloromethane	<	1	ug/L
MW-8	7/26/2012	Bromochloromethane	<	1	ug/L
MW-120	10/31/2012	Bromochloromethane	<	1	ug/L
MW-121	10/31/2012	Bromochloromethane	<	1	ug/L
MW-121	10/31/2012	Bromochloromethane	<	1	ug/L
MW-122	10/31/2012	Bromochloromethane	<	1	ug/L
MW-122	10/31/2012	Bromochloromethane	<	1	ug/L
MW-120	4/30/2013	Bromochloromethane	<	1	ug/L
MW-121	4/30/2013	Bromochloromethane	<	1	ug/L
MW-121	4/30/2013	Bromochloromethane	<	1	ug/L
MW-122	4/30/2013	Bromochloromethane	<	1	ug/L
MW-122	4/30/2013	Bromochloromethane	<	1	ug/L
DC118	5/29/2013	Bromochloromethane	<	1	ug/L
DC119	5/29/2013	Bromochloromethane	<	1	ug/L
MW-8	5/29/2013	Bromochloromethane	<	1	ug/L
MW-9	5/29/2013	Bromochloromethane	<	1	ug/L
MW-10	5/30/2013	Bromochloromethane	<	1	ug/L
MW-111	5/30/2013	Bromochloromethane	<	1	ug/L
MW-114	5/30/2013	Bromochloromethane	<	1	ug/L
MW-116	5/30/2013	Bromochloromethane	<	1	ug/L
MW-211	5/30/2013	Bromochloromethane	<	1	ug/L
MW-113	7/16/2013	Bromochloromethane	<	1	ug/L
MW-10	7/24/2013	Bromochloromethane	<	1	ug/L

Attachment D
2007-2015 Water Quality Data
Louisville Landfill Capture Analysis
Merriam Junction Sands

Well ID	DateCollected	Parameter	Detect Code	Result	Unit
MW-120	7/24/2013	Bromochloromethane	<	1	ug/L
MW-121	7/24/2013	Bromochloromethane	<	1	ug/L
MW-121	7/24/2013	Bromochloromethane	<	1	ug/L
MW-122	7/24/2013	Bromochloromethane	<	1	ug/L
MW-122	7/24/2013	Bromochloromethane	<	1	ug/L
MW-8	7/24/2013	Bromochloromethane	<	1	ug/L
MW-111	9/4/2013	Bromochloromethane	<	1	ug/L
MW-114	9/4/2013	Bromochloromethane	<	1	ug/L
MW-116	9/4/2013	Bromochloromethane	<	1	ug/L
MW-211	9/4/2013	Bromochloromethane	<	1	ug/L
MW-8	9/4/2013	Bromochloromethane	<	1	ug/L
DC118	9/5/2013	Bromochloromethane	<	1	ug/L
DC119	9/5/2013	Bromochloromethane	<	1	ug/L
MW-10	9/5/2013	Bromochloromethane	<	1	ug/L
MW-9	9/5/2013	Bromochloromethane	<	1	ug/L
MW-120	11/19/2013	Bromochloromethane	<	1	ug/L
MW-121	11/19/2013	Bromochloromethane	<	1	ug/L
MW-121	11/19/2013	Bromochloromethane	<	1	ug/L
MW-122	11/19/2013	Bromochloromethane	<	1	ug/L
MW-122	11/19/2013	Bromochloromethane	<	1	ug/L
DC118	11/26/2013	Bromochloromethane	<	1	ug/L
DC119	11/26/2013	Bromochloromethane	<	1	ug/L
MW-10	11/26/2013	Bromochloromethane	<	1	ug/L
MW-111	11/26/2013	Bromochloromethane	<	1	ug/L
MW-114	11/26/2013	Bromochloromethane	<	1	ug/L
MW-116	11/26/2013	Bromochloromethane	<	1	ug/L
MW-211	11/26/2013	Bromochloromethane	<	1	ug/L
MW-8	11/26/2013	Bromochloromethane	<	1	ug/L
MW-9	11/26/2013	Bromochloromethane	<	1	ug/L
MW-120	4/24/2014	Bromochloromethane	<	1	ug/L
MW-121	4/24/2014	Bromochloromethane	<	1	ug/L
MW-122	4/24/2014	Bromochloromethane	<	1	ug/L
MW-122	4/24/2014	Bromochloromethane	<	1	ug/L
MW-10	7/11/2014	Bromochloromethane	<	1	ug/L
MW-120	7/11/2014	Bromochloromethane	<	1	ug/L
MW-121	7/11/2014	Bromochloromethane	<	1	ug/L
MW-122	7/11/2014	Bromochloromethane	<	1	ug/L
MW-8	7/11/2014	Bromochloromethane	<	1	ug/L
DC118	9/24/2014	Bromochloromethane	<	1	ug/L
DC119	9/24/2014	Bromochloromethane	<	1	ug/L
MW-10	9/24/2014	Bromochloromethane	<	1	ug/L
MW-114	9/24/2014	Bromochloromethane	<	1	ug/L
MW-116	9/24/2014	Bromochloromethane	<	1	ug/L
MW-9	9/24/2014	Bromochloromethane	<	1	ug/L
MW-111	9/25/2014	Bromochloromethane	<	1	ug/L
MW-211	9/25/2014	Bromochloromethane	<	1	ug/L
MW-8	9/25/2014	Bromochloromethane	<	1	ug/L
MW-120	11/17/2014	Bromochloromethane	<	1	ug/L
MW-121	11/17/2014	Bromochloromethane	<	1	ug/L
MW-122	11/17/2014	Bromochloromethane	<	1	ug/L
MW-120	5/8/2015	Bromochloromethane	<	1	ug/L
MW-121	5/8/2015	Bromochloromethane	<	1	ug/L

Attachment D
2007-2015 Water Quality Data
Louisville Landfill Capture Analysis
Merriam Junction Sands

Well ID	DateCollected	Parameter	Detect Code	Result	Unit
MW-122	5/8/2015	Bromochloromethane	<	1	ug/L
DC118	6/17/2015	Bromochloromethane	<	0.5	ug/L
DC119	6/17/2015	Bromochloromethane	<	0.5	ug/L
MW-111	6/17/2015	Bromochloromethane	<	0.5	ug/L
MW-114	6/17/2015	Bromochloromethane	<	0.5	ug/L
MW-116	6/17/2015	Bromochloromethane	<	0.5	ug/L
MW-211	6/17/2015	Bromochloromethane	<	0.5	ug/L
MW-9	6/17/2015	Bromochloromethane	<	0.5	ug/L
MW-10	6/18/2015	Bromochloromethane	<	0.5	ug/L
MW-113	6/18/2015	Bromochloromethane	<	0.5	ug/L
MW-213	6/18/2015	Bromochloromethane	<	0.5	ug/L
MW-8	6/18/2015	Bromochloromethane	<	0.5	ug/L
MW-10	7/30/2015	Bromochloromethane	<	1	ug/L
MW-120	7/30/2015	Bromochloromethane	<	1	ug/L
MW-121	7/30/2015	Bromochloromethane	<	1	ug/L
MW-122	7/30/2015	Bromochloromethane	<	1	ug/L
MW-8	7/30/2015	Bromochloromethane	<	1	ug/L
MW-121	11/16/2015	Bromochloromethane	<	1	ug/L
MW-122	11/16/2015	Bromochloromethane	<	1	ug/L
MW-10	3/27/2007	Bromodichloromethane	<	1	ug/L
MW-111	3/27/2007	Bromodichloromethane	<	1	ug/L
MW-114	3/27/2007	Bromodichloromethane	<	1	ug/L
MW-115	3/27/2007	Bromodichloromethane	<	1	ug/L
MW-116	3/27/2007	Bromodichloromethane	<	1	ug/L
MW-211	3/27/2007	Bromodichloromethane	<	1	ug/L
MW-8	3/27/2007	Bromodichloromethane	<	1	ug/L
DC117	3/28/2007	Bromodichloromethane	<	1	ug/L
DC118	3/28/2007	Bromodichloromethane	<	1	ug/L
DC119	3/28/2007	Bromodichloromethane	<	1	ug/L
MW-9	3/28/2007	Bromodichloromethane	<	1	ug/L
DC117	9/17/2007	Bromodichloromethane	<	1	ug/L
DC118	9/17/2007	Bromodichloromethane	<	1	ug/L
DC119	9/17/2007	Bromodichloromethane	<	1	ug/L
MW-111	9/17/2007	Bromodichloromethane	<	1	ug/L
MW-114	9/17/2007	Bromodichloromethane	<	1	ug/L
MW-116	9/17/2007	Bromodichloromethane	<	1	ug/L
MW-211	9/17/2007	Bromodichloromethane	<	1	ug/L
MW-9	9/17/2007	Bromodichloromethane	<	1	ug/L
MW-10	9/18/2007	Bromodichloromethane	<	1	ug/L
MW-8	9/18/2007	Bromodichloromethane	<	1	ug/L
DC117	12/11/2007	Bromodichloromethane	<	1	ug/L
DC118	12/11/2007	Bromodichloromethane	<	1	ug/L
DC119	12/11/2007	Bromodichloromethane	<	1	ug/L
MW-10	12/11/2007	Bromodichloromethane	<	1	ug/L
MW-111	12/11/2007	Bromodichloromethane	<	1	ug/L
MW-114	12/11/2007	Bromodichloromethane	<	1	ug/L
MW-116	12/11/2007	Bromodichloromethane	<	1	ug/L
MW-120	12/11/2007	Bromodichloromethane	<	0.5	ug/L
MW-121	12/11/2007	Bromodichloromethane	<	0.5	ug/L
MW-122	12/11/2007	Bromodichloromethane	<	0.5	ug/L
MW-211	12/11/2007	Bromodichloromethane	<	1	ug/L
MW-8	12/11/2007	Bromodichloromethane	<	1	ug/L

Attachment D
2007-2015 Water Quality Data
Louisville Landfill Capture Analysis
Merriam Junction Sands

Well ID	DateCollected	Parameter	Detect Code	Result	Unit
MW-9	12/11/2007	Bromodichloromethane	<	1	ug/L
DC117	4/30/2008	Bromodichloromethane	<	1	ug/L
DC119	4/30/2008	Bromodichloromethane	<	1	ug/L
MW-111	4/30/2008	Bromodichloromethane	<	1	ug/L
MW-114	4/30/2008	Bromodichloromethane	<	1	ug/L
MW-116	4/30/2008	Bromodichloromethane	<	1	ug/L
MW-211	4/30/2008	Bromodichloromethane	<	1	ug/L
MW-9	4/30/2008	Bromodichloromethane	<	1	ug/L
MW-10	5/1/2008	Bromodichloromethane	<	1	ug/L
MW-120	5/1/2008	Bromodichloromethane	<	0.5	ug/L
MW-121	5/1/2008	Bromodichloromethane	<	0.5	ug/L
MW-122	5/1/2008	Bromodichloromethane	<	0.5	ug/L
MW-8	5/1/2008	Bromodichloromethane	<	1	ug/L
DC117	9/10/2008	Bromodichloromethane	<	1	ug/L
DC118	9/10/2008	Bromodichloromethane	<	1	ug/L
DC119	9/10/2008	Bromodichloromethane	<	1	ug/L
MW-116	9/10/2008	Bromodichloromethane	<	1	ug/L
MW-9	9/10/2008	Bromodichloromethane	<	1	ug/L
MW-111	9/11/2008	Bromodichloromethane	<	1	ug/L
MW-114	9/11/2008	Bromodichloromethane	<	1	ug/L
MW-211	9/11/2008	Bromodichloromethane	<	1	ug/L
DC117	12/16/2008	Bromodichloromethane	<	1	ug/L
DC118	12/16/2008	Bromodichloromethane	<	1	ug/L
DC119	12/16/2008	Bromodichloromethane	<	1	ug/L
MW-10	12/16/2008	Bromodichloromethane	<	1	ug/L
MW-111	12/16/2008	Bromodichloromethane	<	1	ug/L
MW-114	12/16/2008	Bromodichloromethane	<	1	ug/L
MW-116	12/16/2008	Bromodichloromethane	<	1	ug/L
MW-211	12/16/2008	Bromodichloromethane	<	1	ug/L
MW-8	12/16/2008	Bromodichloromethane	<	1	ug/L
MW-9	12/16/2008	Bromodichloromethane	<	1	ug/L
DC117	4/27/2009	Bromodichloromethane	<	1	ug/L
DC118	4/27/2009	Bromodichloromethane	<	1	ug/L
DC119	4/27/2009	Bromodichloromethane	<	1	ug/L
MW-10	4/27/2009	Bromodichloromethane	<	1	ug/L
MW-111	4/27/2009	Bromodichloromethane	<	1	ug/L
MW-114	4/27/2009	Bromodichloromethane	<	1	ug/L
MW-116	4/27/2009	Bromodichloromethane	<	1	ug/L
MW-211	4/27/2009	Bromodichloromethane	<	1	ug/L
MW-8	4/27/2009	Bromodichloromethane	<	1	ug/L
MW-9	4/27/2009	Bromodichloromethane	<	1	ug/L
MW-120	4/28/2009	Bromodichloromethane	<	0.5	ug/L
MW-121	4/28/2009	Bromodichloromethane	<	0.5	ug/L
MW-122	4/28/2009	Bromodichloromethane	<	0.5	ug/L
MW-10	9/2/2009	Bromodichloromethane	<	0.5	ug/L
MW-120	9/2/2009	Bromodichloromethane	<	0.5	ug/L
MW-121	9/2/2009	Bromodichloromethane	<	0.5	ug/L
MW-122	9/2/2009	Bromodichloromethane	<	0.5	ug/L
MW-8	9/2/2009	Bromodichloromethane	<	0.5	ug/L
DC117	12/14/2009	Bromodichloromethane	<	1	ug/L
DC118	12/14/2009	Bromodichloromethane	<	1	ug/L
DC119	12/14/2009	Bromodichloromethane	<	1	ug/L

Attachment D
2007-2015 Water Quality Data
Louisville Landfill Capture Analysis
Merriam Junction Sands

Well ID	DateCollected	Parameter	Detect Code	Result	Unit
MW-10	12/14/2009	Bromodichloromethane	<	1	ug/L
MW-111	12/14/2009	Bromodichloromethane	<	1	ug/L
MW-114	12/14/2009	Bromodichloromethane	<	1	ug/L
MW-116	12/14/2009	Bromodichloromethane	<	1	ug/L
MW-211	12/14/2009	Bromodichloromethane	<	1	ug/L
MW-9	12/14/2009	Bromodichloromethane	<	1	ug/L
MW-120	12/15/2009	Bromodichloromethane	<	0.5	ug/L
MW-121	12/15/2009	Bromodichloromethane	<	0.5	ug/L
MW-122	12/15/2009	Bromodichloromethane	<	0.5	ug/L
DC117	5/10/2010	Bromodichloromethane	<	1	ug/L
DC118	5/10/2010	Bromodichloromethane	<	1	ug/L
DC119	5/10/2010	Bromodichloromethane	<	1	ug/L
MW-10	5/10/2010	Bromodichloromethane	<	1	ug/L
MW-111	5/10/2010	Bromodichloromethane	<	1	ug/L
MW-111	5/10/2010	Bromodichloromethane	<	1	ug/L
MW-114	5/10/2010	Bromodichloromethane	<	1	ug/L
MW-116	5/10/2010	Bromodichloromethane	<	1	ug/L
MW-116	5/10/2010	Bromodichloromethane	<	1	ug/L
MW-211	5/10/2010	Bromodichloromethane	<	1	ug/L
MW-9	5/10/2010	Bromodichloromethane	<	1	ug/L
MW-120	5/12/2010	Bromodichloromethane	<	0.5	ug/L
MW-121	5/12/2010	Bromodichloromethane	<	0.5	ug/L
MW-122	5/12/2010	Bromodichloromethane	<	0.5	ug/L
DC117	11/17/2010	Bromodichloromethane	<	1	ug/L
DC118	11/17/2010	Bromodichloromethane	<	1	ug/L
DC119	11/17/2010	Bromodichloromethane	<	1	ug/L
MW-111	11/17/2010	Bromodichloromethane	<	1	ug/L
MW-114	11/17/2010	Bromodichloromethane	<	1	ug/L
MW-116	11/17/2010	Bromodichloromethane	<	1	ug/L
MW-211	11/17/2010	Bromodichloromethane	<	1	ug/L
MW-9	11/17/2010	Bromodichloromethane	<	1	ug/L
MW-10	11/18/2010	Bromodichloromethane	<	1	ug/L
MW-120	11/18/2010	Bromodichloromethane	<	0.5	ug/L
MW-121	11/18/2010	Bromodichloromethane	<	0.5	ug/L
MW-122	11/18/2010	Bromodichloromethane	<	0.5	ug/L
MW-8	11/18/2010	Bromodichloromethane	<	1	ug/L
MW-120	4/21/2011	Bromodichloromethane	<	1	ug/L
MW-121	4/21/2011	Bromodichloromethane	<	1	ug/L
MW-122	4/21/2011	Bromodichloromethane	<	1	ug/L
MW-111	4/27/2011	Bromodichloromethane	<	1	ug/L
MW-114	4/27/2011	Bromodichloromethane	<	1	ug/L
MW-116	4/27/2011	Bromodichloromethane	<	1	ug/L
MW-211	4/27/2011	Bromodichloromethane	<	1	ug/L
DC117	4/28/2011	Bromodichloromethane	<	1	ug/L
DC118	4/28/2011	Bromodichloromethane	<	1	ug/L
DC119	4/28/2011	Bromodichloromethane	<	1	ug/L
MW-10	4/28/2011	Bromodichloromethane	<	1	ug/L
MW-8	4/28/2011	Bromodichloromethane	<	1	ug/L
MW-9	4/28/2011	Bromodichloromethane	<	1	ug/L
MW-10	7/26/2011	Bromodichloromethane	<	1	ug/L
MW-120	7/26/2011	Bromodichloromethane	<	1	ug/L
MW-121	7/26/2011	Bromodichloromethane	<	1	ug/L

Attachment D
2007-2015 Water Quality Data
Louisville Landfill Capture Analysis
Merriam Junction Sands

Well ID	DateCollected	Parameter	Detect Code	Result	Unit
MW-121	7/26/2011	Bromodichloromethane	<	1	ug/L
MW-122	7/26/2011	Bromodichloromethane	<	1	ug/L
MW-122	7/26/2011	Bromodichloromethane	<	1	ug/L
MW-8	7/26/2011	Bromodichloromethane	<	1	ug/L
DC117	9/26/2011	Bromodichloromethane	<	1	ug/L
DC118	9/26/2011	Bromodichloromethane	<	1	ug/L
DC119	9/26/2011	Bromodichloromethane	<	1	ug/L
MW-10	9/26/2011	Bromodichloromethane	<	1	ug/L
MW-8	9/26/2011	Bromodichloromethane	<	1	ug/L
MW-9	9/26/2011	Bromodichloromethane	<	1	ug/L
MW-111	9/27/2011	Bromodichloromethane	<	1	ug/L
MW-114	9/27/2011	Bromodichloromethane	<	1	ug/L
MW-116	9/27/2011	Bromodichloromethane	<	1	ug/L
MW-211	9/27/2011	Bromodichloromethane	<	1	ug/L
MW-120	11/18/2011	Bromodichloromethane	<	1	ug/L
MW-121	11/28/2011	Bromodichloromethane	<	1	ug/L
MW-121	11/28/2011	Bromodichloromethane	<	1	ug/L
MW-122	11/28/2011	Bromodichloromethane	<	1	ug/L
MW-122	11/28/2011	Bromodichloromethane	<	1	ug/L
MW-120	4/3/2012	Bromodichloromethane	<	1	ug/L
MW-121	4/3/2012	Bromodichloromethane	<	1	ug/L
MW-121	4/3/2012	Bromodichloromethane	<	1	ug/L
MW-122	4/3/2012	Bromodichloromethane	<	1	ug/L
MW-122	4/3/2012	Bromodichloromethane	<	1	ug/L
MW-10	7/26/2012	Bromodichloromethane	<	1	ug/L
MW-120	7/26/2012	Bromodichloromethane	<	1	ug/L
MW-121	7/26/2012	Bromodichloromethane	<	1	ug/L
MW-121	7/26/2012	Bromodichloromethane	<	1	ug/L
MW-122	7/26/2012	Bromodichloromethane	<	1	ug/L
MW-122	7/26/2012	Bromodichloromethane	<	1	ug/L
MW-8	7/26/2012	Bromodichloromethane	<	1	ug/L
MW-120	10/31/2012	Bromodichloromethane	<	1	ug/L
MW-121	10/31/2012	Bromodichloromethane	<	1	ug/L
MW-121	10/31/2012	Bromodichloromethane	<	1	ug/L
MW-122	10/31/2012	Bromodichloromethane	<	1	ug/L
MW-122	10/31/2012	Bromodichloromethane	<	1	ug/L
MW-120	4/30/2013	Bromodichloromethane	<	1	ug/L
MW-121	4/30/2013	Bromodichloromethane	<	1	ug/L
MW-121	4/30/2013	Bromodichloromethane	<	1	ug/L
MW-122	4/30/2013	Bromodichloromethane	<	1	ug/L
MW-122	4/30/2013	Bromodichloromethane	<	1	ug/L
DC118	5/29/2013	Bromodichloromethane	<	1	ug/L
DC119	5/29/2013	Bromodichloromethane	<	1	ug/L
MW-8	5/29/2013	Bromodichloromethane	<	1	ug/L
MW-9	5/29/2013	Bromodichloromethane	<	1	ug/L
MW-10	5/30/2013	Bromodichloromethane	<	1	ug/L
MW-111	5/30/2013	Bromodichloromethane	<	1	ug/L
MW-114	5/30/2013	Bromodichloromethane	<	1	ug/L
MW-116	5/30/2013	Bromodichloromethane	<	1	ug/L
MW-211	5/30/2013	Bromodichloromethane	<	1	ug/L
MW-113	7/16/2013	Bromodichloromethane	<	1	ug/L
MW-10	7/24/2013	Bromodichloromethane	<	1	ug/L

Attachment D
2007-2015 Water Quality Data
Louisville Landfill Capture Analysis
Merriam Junction Sands

Well ID	DateCollected	Parameter	Detect Code	Result	Unit
MW-120	7/24/2013	Bromodichloromethane	<	1	ug/L
MW-121	7/24/2013	Bromodichloromethane	<	1	ug/L
MW-121	7/24/2013	Bromodichloromethane	<	1	ug/L
MW-122	7/24/2013	Bromodichloromethane	<	1	ug/L
MW-122	7/24/2013	Bromodichloromethane	<	1	ug/L
MW-8	7/24/2013	Bromodichloromethane	<	1	ug/L
MW-111	9/4/2013	Bromodichloromethane	<	1	ug/L
MW-114	9/4/2013	Bromodichloromethane	<	1	ug/L
MW-116	9/4/2013	Bromodichloromethane	<	1	ug/L
MW-211	9/4/2013	Bromodichloromethane	<	1	ug/L
MW-8	9/4/2013	Bromodichloromethane	<	1	ug/L
DC118	9/5/2013	Bromodichloromethane	<	1	ug/L
DC119	9/5/2013	Bromodichloromethane	<	1	ug/L
MW-10	9/5/2013	Bromodichloromethane	<	1	ug/L
MW-9	9/5/2013	Bromodichloromethane	<	1	ug/L
MW-120	11/19/2013	Bromodichloromethane	<	1	ug/L
MW-121	11/19/2013	Bromodichloromethane	<	1	ug/L
MW-121	11/19/2013	Bromodichloromethane	<	1	ug/L
MW-122	11/19/2013	Bromodichloromethane	<	1	ug/L
MW-122	11/19/2013	Bromodichloromethane	<	1	ug/L
DC118	11/26/2013	Bromodichloromethane	<	1	ug/L
DC119	11/26/2013	Bromodichloromethane	<	1	ug/L
MW-10	11/26/2013	Bromodichloromethane	<	1	ug/L
MW-111	11/26/2013	Bromodichloromethane	<	1	ug/L
MW-114	11/26/2013	Bromodichloromethane	<	1	ug/L
MW-116	11/26/2013	Bromodichloromethane	<	1	ug/L
MW-211	11/26/2013	Bromodichloromethane	<	1	ug/L
MW-8	11/26/2013	Bromodichloromethane	<	1	ug/L
MW-9	11/26/2013	Bromodichloromethane	<	1	ug/L
MW-120	4/24/2014	Bromodichloromethane	<	1	ug/L
MW-121	4/24/2014	Bromodichloromethane	<	1	ug/L
MW-122	4/24/2014	Bromodichloromethane	<	1	ug/L
MW-122	4/24/2014	Bromodichloromethane	<	1	ug/L
MW-10	7/11/2014	Bromodichloromethane	<	1	ug/L
MW-120	7/11/2014	Bromodichloromethane	<	1	ug/L
MW-121	7/11/2014	Bromodichloromethane	<	1	ug/L
MW-122	7/11/2014	Bromodichloromethane	<	1	ug/L
MW-8	7/11/2014	Bromodichloromethane	<	1	ug/L
DC118	9/24/2014	Bromodichloromethane	<	1	ug/L
DC119	9/24/2014	Bromodichloromethane	<	1	ug/L
MW-10	9/24/2014	Bromodichloromethane	<	1	ug/L
MW-114	9/24/2014	Bromodichloromethane	<	1	ug/L
MW-116	9/24/2014	Bromodichloromethane	<	1	ug/L
MW-9	9/24/2014	Bromodichloromethane	<	1	ug/L
MW-111	9/25/2014	Bromodichloromethane	<	1	ug/L
MW-211	9/25/2014	Bromodichloromethane	<	1	ug/L
MW-8	9/25/2014	Bromodichloromethane	<	1	ug/L
MW-120	11/17/2014	Bromodichloromethane	<	1	ug/L
MW-121	11/17/2014	Bromodichloromethane	<	1	ug/L
MW-122	11/17/2014	Bromodichloromethane	<	1	ug/L
MW-120	5/8/2015	Bromodichloromethane	<	1	ug/L
MW-121	5/8/2015	Bromodichloromethane	<	1	ug/L

Attachment D
2007-2015 Water Quality Data
Louisville Landfill Capture Analysis
Merriam Junction Sands

Well ID	DateCollected	Parameter	Detect Code	Result	Unit
MW-122	5/8/2015	Bromodichloromethane	<	1	ug/L
DC118	6/17/2015	Bromodichloromethane	<	0.5	ug/L
DC119	6/17/2015	Bromodichloromethane	<	0.5	ug/L
MW-111	6/17/2015	Bromodichloromethane	<	0.5	ug/L
MW-114	6/17/2015	Bromodichloromethane	<	0.5	ug/L
MW-116	6/17/2015	Bromodichloromethane	<	0.5	ug/L
MW-211	6/17/2015	Bromodichloromethane	<	0.5	ug/L
MW-9	6/17/2015	Bromodichloromethane	<	0.5	ug/L
MW-10	6/18/2015	Bromodichloromethane	<	0.5	ug/L
MW-113	6/18/2015	Bromodichloromethane	<	0.5	ug/L
MW-213	6/18/2015	Bromodichloromethane	<	0.5	ug/L
MW-8	6/18/2015	Bromodichloromethane	<	0.5	ug/L
MW-10	7/30/2015	Bromodichloromethane	<	1	ug/L
MW-120	7/30/2015	Bromodichloromethane	<	1	ug/L
MW-121	7/30/2015	Bromodichloromethane	<	1	ug/L
MW-122	7/30/2015	Bromodichloromethane	<	1	ug/L
MW-8	7/30/2015	Bromodichloromethane	<	1	ug/L
MW-121	11/16/2015	Bromodichloromethane	<	1	ug/L
MW-122	11/16/2015	Bromodichloromethane	<	1	ug/L
MW-10	3/27/2007	Bromoform	<	1	ug/L
MW-111	3/27/2007	Bromoform	<	1	ug/L
MW-114	3/27/2007	Bromoform	<	1	ug/L
MW-115	3/27/2007	Bromoform	<	1	ug/L
MW-116	3/27/2007	Bromoform	<	1	ug/L
MW-211	3/27/2007	Bromoform	<	1	ug/L
MW-8	3/27/2007	Bromoform	<	1	ug/L
DC117	3/28/2007	Bromoform	<	1	ug/L
DC118	3/28/2007	Bromoform	<	1	ug/L
DC119	3/28/2007	Bromoform	<	1	ug/L
MW-9	3/28/2007	Bromoform	<	1	ug/L
DC117	9/17/2007	Bromoform	<	1	ug/L
DC118	9/17/2007	Bromoform	<	1	ug/L
DC119	9/17/2007	Bromoform	<	1	ug/L
MW-111	9/17/2007	Bromoform	<	1	ug/L
MW-114	9/17/2007	Bromoform	<	1	ug/L
MW-116	9/17/2007	Bromoform	<	1	ug/L
MW-211	9/17/2007	Bromoform	<	1	ug/L
MW-9	9/17/2007	Bromoform	<	1	ug/L
MW-10	9/18/2007	Bromoform	<	1	ug/L
MW-8	9/18/2007	Bromoform	<	1	ug/L
DC117	12/11/2007	Bromoform	<	1	ug/L
DC118	12/11/2007	Bromoform	<	1	ug/L
DC119	12/11/2007	Bromoform	<	1	ug/L
MW-10	12/11/2007	Bromoform	<	1	ug/L
MW-111	12/11/2007	Bromoform	<	1	ug/L
MW-114	12/11/2007	Bromoform	<	1	ug/L
MW-116	12/11/2007	Bromoform	<	1	ug/L
MW-120	12/11/2007	Bromoform	<	1	ug/L
MW-121	12/11/2007	Bromoform	<	1	ug/L
MW-122	12/11/2007	Bromoform	<	1	ug/L
MW-211	12/11/2007	Bromoform	<	1	ug/L
MW-8	12/11/2007	Bromoform	<	1	ug/L

Attachment D
2007-2015 Water Quality Data
Louisville Landfill Capture Analysis
Merriam Junction Sands

Well ID	DateCollected	Parameter	Detect Code	Result	Unit
MW-9	12/11/2007	Bromoform	<	1	ug/L
DC117	4/30/2008	Bromoform	<	1	ug/L
DC119	4/30/2008	Bromoform	<	1	ug/L
MW-111	4/30/2008	Bromoform	<	1	ug/L
MW-114	4/30/2008	Bromoform	<	1	ug/L
MW-116	4/30/2008	Bromoform	<	1	ug/L
MW-211	4/30/2008	Bromoform	<	1	ug/L
MW-9	4/30/2008	Bromoform	<	1	ug/L
MW-10	5/1/2008	Bromoform	<	1	ug/L
MW-120	5/1/2008	Bromoform	<	1	ug/L
MW-121	5/1/2008	Bromoform	<	1	ug/L
MW-122	5/1/2008	Bromoform	<	1	ug/L
MW-8	5/1/2008	Bromoform	<	1	ug/L
DC117	9/10/2008	Bromoform	<	1	ug/L
DC118	9/10/2008	Bromoform	<	1	ug/L
DC119	9/10/2008	Bromoform	<	1	ug/L
MW-116	9/10/2008	Bromoform	<	1	ug/L
MW-9	9/10/2008	Bromoform	<	1	ug/L
MW-111	9/11/2008	Bromoform	<	1	ug/L
MW-114	9/11/2008	Bromoform	<	1	ug/L
MW-211	9/11/2008	Bromoform	<	1	ug/L
DC117	12/16/2008	Bromoform	<	1	ug/L
DC118	12/16/2008	Bromoform	<	1	ug/L
DC119	12/16/2008	Bromoform	<	1	ug/L
MW-10	12/16/2008	Bromoform	<	1	ug/L
MW-111	12/16/2008	Bromoform	<	1	ug/L
MW-114	12/16/2008	Bromoform	<	1	ug/L
MW-116	12/16/2008	Bromoform	<	1	ug/L
MW-211	12/16/2008	Bromoform	<	1	ug/L
MW-8	12/16/2008	Bromoform	<	1	ug/L
MW-9	12/16/2008	Bromoform	<	1	ug/L
DC117	4/27/2009	Bromoform	<	1	ug/L
DC118	4/27/2009	Bromoform	<	1	ug/L
DC119	4/27/2009	Bromoform	<	1	ug/L
MW-10	4/27/2009	Bromoform	<	1	ug/L
MW-111	4/27/2009	Bromoform	<	1	ug/L
MW-114	4/27/2009	Bromoform	<	1	ug/L
MW-116	4/27/2009	Bromoform	<	1	ug/L
MW-211	4/27/2009	Bromoform	<	1	ug/L
MW-8	4/27/2009	Bromoform	<	1	ug/L
MW-9	4/27/2009	Bromoform	<	1	ug/L
MW-120	4/28/2009	Bromoform	<	1	ug/L
MW-121	4/28/2009	Bromoform	<	1	ug/L
MW-122	4/28/2009	Bromoform	<	1	ug/L
MW-10	9/2/2009	Bromoform	<	1	ug/L
MW-120	9/2/2009	Bromoform	<	1	ug/L
MW-121	9/2/2009	Bromoform	<	1	ug/L
MW-122	9/2/2009	Bromoform	<	1	ug/L
MW-8	9/2/2009	Bromoform	<	1	ug/L
DC117	12/14/2009	Bromoform	<	1	ug/L
DC118	12/14/2009	Bromoform	<	1	ug/L
DC119	12/14/2009	Bromoform	<	1	ug/L

Attachment D
2007-2015 Water Quality Data
Louisville Landfill Capture Analysis
Merriam Junction Sands

Well ID	DateCollected	Parameter	Detect Code	Result	Unit
MW-10	12/14/2009	Bromoform	<	1	ug/L
MW-111	12/14/2009	Bromoform	<	1	ug/L
MW-114	12/14/2009	Bromoform	<	1	ug/L
MW-116	12/14/2009	Bromoform	<	1	ug/L
MW-211	12/14/2009	Bromoform	<	1	ug/L
MW-9	12/14/2009	Bromoform	<	1	ug/L
MW-120	12/15/2009	Bromoform	<	1	ug/L
MW-121	12/15/2009	Bromoform	<	1	ug/L
MW-122	12/15/2009	Bromoform	<	1	ug/L
DC117	5/10/2010	Bromoform	<	1	ug/L
DC118	5/10/2010	Bromoform	<	1	ug/L
DC119	5/10/2010	Bromoform	<	1	ug/L
MW-10	5/10/2010	Bromoform	<	1	ug/L
MW-111	5/10/2010	Bromoform	<	1	ug/L
MW-111	5/10/2010	Bromoform	<	1	ug/L
MW-114	5/10/2010	Bromoform	<	1	ug/L
MW-116	5/10/2010	Bromoform	<	1	ug/L
MW-211	5/10/2010	Bromoform	<	1	ug/L
MW-9	5/10/2010	Bromoform	<	1	ug/L
MW-120	5/12/2010	Bromoform	<	1	ug/L
MW-121	5/12/2010	Bromoform	<	1	ug/L
MW-122	5/12/2010	Bromoform	<	1	ug/L
DC117	11/17/2010	Bromoform	<	1	ug/L
DC118	11/17/2010	Bromoform	<	1	ug/L
DC119	11/17/2010	Bromoform	<	1	ug/L
MW-111	11/17/2010	Bromoform	<	1	ug/L
MW-114	11/17/2010	Bromoform	<	1	ug/L
MW-116	11/17/2010	Bromoform	<	1	ug/L
MW-211	11/17/2010	Bromoform	<	1	ug/L
MW-9	11/17/2010	Bromoform	<	1	ug/L
MW-10	11/18/2010	Bromoform	<	1	ug/L
MW-120	11/18/2010	Bromoform	<	1	ug/L
MW-121	11/18/2010	Bromoform	<	1	ug/L
MW-122	11/18/2010	Bromoform	<	1	ug/L
MW-8	11/18/2010	Bromoform	<	1	ug/L
MW-120	4/21/2011	Bromoform	<	5	ug/L
MW-121	4/21/2011	Bromoform	<	5	ug/L
MW-122	4/21/2011	Bromoform	<	5	ug/L
MW-111	4/27/2011	Bromoform	<	1	ug/L
MW-114	4/27/2011	Bromoform	<	1	ug/L
MW-116	4/27/2011	Bromoform	<	1	ug/L
MW-211	4/27/2011	Bromoform	<	1	ug/L
DC117	4/28/2011	Bromoform	<	1	ug/L
DC118	4/28/2011	Bromoform	<	1	ug/L
DC119	4/28/2011	Bromoform	<	1	ug/L
MW-10	4/28/2011	Bromoform	<	1	ug/L
MW-8	4/28/2011	Bromoform	<	1	ug/L
MW-9	4/28/2011	Bromoform	<	1	ug/L
MW-10	7/26/2011	Bromoform	<	5	ug/L
MW-120	7/26/2011	Bromoform	<	5	ug/L
MW-121	7/26/2011	Bromoform	<	5	ug/L
MW-121	7/26/2011	Bromoform	<	5	ug/L

Attachment D
2007-2015 Water Quality Data
Louisville Landfill Capture Analysis
Merriam Junction Sands

Well ID	DateCollected	Parameter	Detect Code	Result	Unit
MW-122	7/26/2011	Bromoform	<	5	ug/L
MW-122	7/26/2011	Bromoform	<	5	ug/L
MW-8	7/26/2011	Bromoform	<	5	ug/L
DC117	9/26/2011	Bromoform	<	1	ug/L
DC118	9/26/2011	Bromoform	<	1	ug/L
DC119	9/26/2011	Bromoform	<	1	ug/L
MW-10	9/26/2011	Bromoform	<	1	ug/L
MW-8	9/26/2011	Bromoform	<	1	ug/L
MW-9	9/26/2011	Bromoform	<	1	ug/L
MW-111	9/27/2011	Bromoform	<	1	ug/L
MW-114	9/27/2011	Bromoform	<	1	ug/L
MW-116	9/27/2011	Bromoform	<	1	ug/L
MW-211	9/27/2011	Bromoform	<	1	ug/L
MW-120	11/18/2011	Bromoform	<	5	ug/L
MW-121	11/28/2011	Bromoform	<	1	ug/L
MW-121	11/28/2011	Bromoform	<	5	ug/L
MW-122	11/28/2011	Bromoform	<	5	ug/L
MW-122	11/28/2011	Bromoform	<	5	ug/L
MW-120	4/3/2012	Bromoform	<	5	ug/L
MW-121	4/3/2012	Bromoform	<	5	ug/L
MW-121	4/3/2012	Bromoform	<	5	ug/L
MW-122	4/3/2012	Bromoform	<	5	ug/L
MW-122	4/3/2012	Bromoform	<	5	ug/L
MW-10	7/26/2012	Bromoform	<	5	ug/L
MW-120	7/26/2012	Bromoform	<	5	ug/L
MW-121	7/26/2012	Bromoform	<	5	ug/L
MW-121	7/26/2012	Bromoform	<	5	ug/L
MW-122	7/26/2012	Bromoform	<	5	ug/L
MW-122	7/26/2012	Bromoform	<	5	ug/L
MW-8	7/26/2012	Bromoform	<	5	ug/L
MW-120	10/31/2012	Bromoform	<	5	ug/L
MW-121	10/31/2012	Bromoform	<	5	ug/L
MW-121	10/31/2012	Bromoform	<	5	ug/L
MW-122	10/31/2012	Bromoform	<	5	ug/L
MW-122	10/31/2012	Bromoform	<	5	ug/L
MW-120	4/30/2013	Bromoform	<	5	ug/L
MW-121	4/30/2013	Bromoform	<	5	ug/L
MW-121	4/30/2013	Bromoform	<	5	ug/L
MW-122	4/30/2013	Bromoform	<	5	ug/L
MW-122	4/30/2013	Bromoform	<	5	ug/L
DC118	5/29/2013	Bromoform	<	1	ug/L
DC119	5/29/2013	Bromoform	<	1	ug/L
MW-8	5/29/2013	Bromoform	<	1	ug/L
MW-9	5/29/2013	Bromoform	<	1	ug/L
MW-10	5/30/2013	Bromoform	<	1	ug/L
MW-111	5/30/2013	Bromoform	<	1	ug/L
MW-114	5/30/2013	Bromoform	<	1	ug/L
MW-116	5/30/2013	Bromoform	<	1	ug/L
MW-211	5/30/2013	Bromoform	<	1	ug/L
MW-113	7/16/2013	Bromoform	<	1	ug/L
MW-10	7/24/2013	Bromoform	<	5	ug/L
MW-120	7/24/2013	Bromoform	<	5	ug/L

Attachment D
2007-2015 Water Quality Data
Louisville Landfill Capture Analysis
Merriam Junction Sands

Well ID	DateCollected	Parameter	Detect Code	Result	Unit
MW-121	7/24/2013	Bromoform	<	5	ug/L
MW-121	7/24/2013	Bromoform	<	5	ug/L
MW-122	7/24/2013	Bromoform	<	5	ug/L
MW-122	7/24/2013	Bromoform	<	5	ug/L
MW-8	7/24/2013	Bromoform	<	5	ug/L
MW-111	9/4/2013	Bromoform	<	1	ug/L
MW-114	9/4/2013	Bromoform	<	1	ug/L
MW-116	9/4/2013	Bromoform	<	1	ug/L
MW-211	9/4/2013	Bromoform	<	1	ug/L
MW-8	9/4/2013	Bromoform	<	1	ug/L
DC118	9/5/2013	Bromoform	<	1	ug/L
DC119	9/5/2013	Bromoform	<	1	ug/L
MW-10	9/5/2013	Bromoform	<	1	ug/L
MW-9	9/5/2013	Bromoform	<	1	ug/L
MW-120	11/19/2013	Bromoform	<	5	ug/L
MW-121	11/19/2013	Bromoform	<	5	ug/L
MW-121	11/19/2013	Bromoform	<	5	ug/L
MW-122	11/19/2013	Bromoform	<	5	ug/L
MW-122	11/19/2013	Bromoform	<	5	ug/L
DC118	11/26/2013	Bromoform	<	1	ug/L
DC119	11/26/2013	Bromoform	<	1	ug/L
MW-10	11/26/2013	Bromoform	<	1	ug/L
MW-111	11/26/2013	Bromoform	<	1	ug/L
MW-114	11/26/2013	Bromoform	<	1	ug/L
MW-116	11/26/2013	Bromoform	<	1	ug/L
MW-211	11/26/2013	Bromoform	<	1	ug/L
MW-8	11/26/2013	Bromoform	<	1	ug/L
MW-9	11/26/2013	Bromoform	<	1	ug/L
MW-120	4/24/2014	Bromoform	<	5	ug/L
MW-121	4/24/2014	Bromoform	<	5	ug/L
MW-122	4/24/2014	Bromoform	<	5	ug/L
MW-122	4/24/2014	Bromoform	<	5	ug/L
MW-10	7/11/2014	Bromoform	<	5	ug/L
MW-120	7/11/2014	Bromoform	<	5	ug/L
MW-121	7/11/2014	Bromoform	<	5	ug/L
MW-122	7/11/2014	Bromoform	<	5	ug/L
MW-8	7/11/2014	Bromoform	<	5	ug/L
DC118	9/24/2014	Bromoform	<	1	ug/L
DC119	9/24/2014	Bromoform	<	1	ug/L
MW-10	9/24/2014	Bromoform	<	1	ug/L
MW-114	9/24/2014	Bromoform	<	1	ug/L
MW-116	9/24/2014	Bromoform	<	1	ug/L
MW-9	9/24/2014	Bromoform	<	1	ug/L
MW-111	9/25/2014	Bromoform	<	1	ug/L
MW-211	9/25/2014	Bromoform	<	1	ug/L
MW-8	9/25/2014	Bromoform	<	1	ug/L
MW-120	11/17/2014	Bromoform	<	5	ug/L
MW-121	11/17/2014	Bromoform	<	5	ug/L
MW-122	11/17/2014	Bromoform	<	5	ug/L
MW-120	5/8/2015	Bromoform	<	4	ug/L
MW-121	5/8/2015	Bromoform	<	4	ug/L
MW-122	5/8/2015	Bromoform	<	4	ug/L

Attachment D
2007-2015 Water Quality Data
Louisville Landfill Capture Analysis
Merriam Junction Sands

Well ID	DateCollected	Parameter	Detect Code	Result	Unit
DC118	6/17/2015	Bromoform	<	1	ug/L
DC119	6/17/2015	Bromoform	<	1	ug/L
MW-111	6/17/2015	Bromoform	<	1	ug/L
MW-114	6/17/2015	Bromoform	<	1	ug/L
MW-116	6/17/2015	Bromoform	<	1	ug/L
MW-211	6/17/2015	Bromoform	<	1	ug/L
MW-9	6/17/2015	Bromoform	<	1	ug/L
MW-10	6/18/2015	Bromoform	<	1	ug/L
MW-113	6/18/2015	Bromoform	<	1	ug/L
MW-213	6/18/2015	Bromoform	<	1	ug/L
MW-8	6/18/2015	Bromoform	<	1	ug/L
MW-10	7/30/2015	Bromoform	<	4	ug/L
MW-120	7/30/2015	Bromoform	<	4	ug/L
MW-121	7/30/2015	Bromoform	<	4	ug/L
MW-122	7/30/2015	Bromoform	<	4	ug/L
MW-8	7/30/2015	Bromoform	<	4	ug/L
MW-121	11/16/2015	Bromoform	<	4	ug/L
MW-122	11/16/2015	Bromoform	<	4	ug/L
MW-10	3/27/2007	Bromomethane	<	2	ug/L
MW-111	3/27/2007	Bromomethane	<	2	ug/L
MW-114	3/27/2007	Bromomethane	<	2	ug/L
MW-115	3/27/2007	Bromomethane	<	2	ug/L
MW-116	3/27/2007	Bromomethane	<	2	ug/L
MW-211	3/27/2007	Bromomethane	<	2	ug/L
MW-8	3/27/2007	Bromomethane	<	2	ug/L
DC117	3/28/2007	Bromomethane	<	2	ug/L
DC118	3/28/2007	Bromomethane	<	2	ug/L
DC119	3/28/2007	Bromomethane	<	2	ug/L
MW-9	3/28/2007	Bromomethane	<	2	ug/L
DC117	9/17/2007	Bromomethane	<	2	ug/L
DC118	9/17/2007	Bromomethane	<	2	ug/L
DC119	9/17/2007	Bromomethane	<	2	ug/L
MW-111	9/17/2007	Bromomethane	<	2	ug/L
MW-114	9/17/2007	Bromomethane	<	2	ug/L
MW-116	9/17/2007	Bromomethane	<	2	ug/L
MW-211	9/17/2007	Bromomethane	<	2	ug/L
MW-9	9/17/2007	Bromomethane	<	2	ug/L
MW-10	9/18/2007	Bromomethane	<	2	ug/L
MW-8	9/18/2007	Bromomethane	<	2	ug/L
DC117	12/11/2007	Bromomethane	<	2	ug/L
DC118	12/11/2007	Bromomethane	<	2	ug/L
DC119	12/11/2007	Bromomethane	<	2	ug/L
MW-10	12/11/2007	Bromomethane	<	2	ug/L
MW-111	12/11/2007	Bromomethane	<	2	ug/L
MW-114	12/11/2007	Bromomethane	<	2	ug/L
MW-116	12/11/2007	Bromomethane	<	2	ug/L
MW-120	12/11/2007	Bromomethane	<	0.5	ug/L
MW-121	12/11/2007	Bromomethane	<	0.5	ug/L
MW-122	12/11/2007	Bromomethane	<	0.5	ug/L
MW-211	12/11/2007	Bromomethane	<	2	ug/L
MW-8	12/11/2007	Bromomethane	<	2	ug/L
MW-9	12/11/2007	Bromomethane	<	2	ug/L

Attachment D
2007-2015 Water Quality Data
Louisville Landfill Capture Analysis
Merriam Junction Sands

Well ID	DateCollected	Parameter	Detect Code	Result	Unit
DC117	4/30/2008	Bromomethane	<	2	ug/L
DC119	4/30/2008	Bromomethane	<	2	ug/L
MW-111	4/30/2008	Bromomethane	<	2	ug/L
MW-114	4/30/2008	Bromomethane	<	2	ug/L
MW-116	4/30/2008	Bromomethane	<	2	ug/L
MW-211	4/30/2008	Bromomethane	<	2	ug/L
MW-9	4/30/2008	Bromomethane	<	2	ug/L
MW-10	5/1/2008	Bromomethane	<	2	ug/L
MW-120	5/1/2008	Bromomethane	<	0.5	ug/L
MW-121	5/1/2008	Bromomethane	<	0.5	ug/L
MW-122	5/1/2008	Bromomethane	<	0.5	ug/L
MW-8	5/1/2008	Bromomethane	<	2	ug/L
DC117	9/10/2008	Bromomethane	<	2	ug/L
DC118	9/10/2008	Bromomethane	<	2	ug/L
DC119	9/10/2008	Bromomethane	<	2	ug/L
MW-116	9/10/2008	Bromomethane	<	2	ug/L
MW-9	9/10/2008	Bromomethane	<	2	ug/L
MW-111	9/11/2008	Bromomethane	<	2	ug/L
MW-114	9/11/2008	Bromomethane	<	2	ug/L
MW-211	9/11/2008	Bromomethane	<	2	ug/L
DC117	12/16/2008	Bromomethane	<	2	ug/L
DC118	12/16/2008	Bromomethane	<	2	ug/L
DC119	12/16/2008	Bromomethane	<	2	ug/L
MW-10	12/16/2008	Bromomethane	<	2	ug/L
MW-111	12/16/2008	Bromomethane	<	2	ug/L
MW-114	12/16/2008	Bromomethane	<	2	ug/L
MW-116	12/16/2008	Bromomethane	<	2	ug/L
MW-211	12/16/2008	Bromomethane	<	2	ug/L
MW-8	12/16/2008	Bromomethane	<	2	ug/L
MW-9	12/16/2008	Bromomethane	<	2	ug/L
DC117	4/27/2009	Bromomethane	<	2	ug/L
DC118	4/27/2009	Bromomethane	<	2	ug/L
DC119	4/27/2009	Bromomethane	<	2	ug/L
MW-10	4/27/2009	Bromomethane	<	2	ug/L
MW-111	4/27/2009	Bromomethane	<	2	ug/L
MW-114	4/27/2009	Bromomethane	<	2	ug/L
MW-116	4/27/2009	Bromomethane	<	2	ug/L
MW-211	4/27/2009	Bromomethane	<	2	ug/L
MW-8	4/27/2009	Bromomethane	<	2	ug/L
MW-9	4/27/2009	Bromomethane	<	2	ug/L
MW-120	4/28/2009	Bromomethane	<	0.5	ug/L
MW-121	4/28/2009	Bromomethane	<	0.5	ug/L
MW-122	4/28/2009	Bromomethane	<	0.5	ug/L
MW-10	9/2/2009	Bromomethane	<	0.5	ug/L
MW-120	9/2/2009	Bromomethane	<	0.5	ug/L
MW-121	9/2/2009	Bromomethane	<	0.5	ug/L
MW-122	9/2/2009	Bromomethane	<	0.5	ug/L
MW-8	9/2/2009	Bromomethane	<	0.5	ug/L
DC117	12/14/2009	Bromomethane	<	2	ug/L
DC118	12/14/2009	Bromomethane	<	2	ug/L
DC119	12/14/2009	Bromomethane	<	2	ug/L
MW-10	12/14/2009	Bromomethane	<	2	ug/L

Attachment D
2007-2015 Water Quality Data
Louisville Landfill Capture Analysis
Merriam Junction Sands

Well ID	DateCollected	Parameter	Detect Code	Result	Unit
MW-111	12/14/2009	Bromomethane	<	2	ug/L
MW-114	12/14/2009	Bromomethane	<	2	ug/L
MW-116	12/14/2009	Bromomethane	<	2	ug/L
MW-211	12/14/2009	Bromomethane	<	2	ug/L
MW-9	12/14/2009	Bromomethane	<	2	ug/L
MW-120	12/15/2009	Bromomethane	<	0.5	ug/L
MW-121	12/15/2009	Bromomethane	<	0.5	ug/L
MW-122	12/15/2009	Bromomethane	<	0.5	ug/L
DC117	5/10/2010	Bromomethane	<	2	ug/L
DC118	5/10/2010	Bromomethane	<	2	ug/L
DC119	5/10/2010	Bromomethane	<	2	ug/L
MW-10	5/10/2010	Bromomethane	<	2	ug/L
MW-111	5/10/2010	Bromomethane	<	2	ug/L
MW-111	5/10/2010	Bromomethane	<	2	ug/L
MW-114	5/10/2010	Bromomethane	<	2	ug/L
MW-116	5/10/2010	Bromomethane	<	2	ug/L
MW-211	5/10/2010	Bromomethane	<	2	ug/L
MW-9	5/10/2010	Bromomethane	<	2	ug/L
MW-120	5/12/2010	Bromomethane	<	0.5	ug/L
MW-121	5/12/2010	Bromomethane	<	0.5	ug/L
MW-122	5/12/2010	Bromomethane	<	0.5	ug/L
DC117	11/17/2010	Bromomethane	<	2	ug/L
DC118	11/17/2010	Bromomethane	<	2	ug/L
DC119	11/17/2010	Bromomethane	<	2	ug/L
MW-111	11/17/2010	Bromomethane	<	2	ug/L
MW-114	11/17/2010	Bromomethane	<	2	ug/L
MW-116	11/17/2010	Bromomethane	<	2	ug/L
MW-211	11/17/2010	Bromomethane	<	2	ug/L
MW-9	11/17/2010	Bromomethane	<	2	ug/L
MW-10	11/18/2010	Bromomethane	<	2	ug/L
MW-120	11/18/2010	Bromomethane	<	0.5	ug/L
MW-121	11/18/2010	Bromomethane	<	0.5	ug/L
MW-122	11/18/2010	Bromomethane	<	0.5	ug/L
MW-8	11/18/2010	Bromomethane	<	2	ug/L
MW-120	4/21/2011	Bromomethane	<	2.5	ug/L
MW-121	4/21/2011	Bromomethane	<	1	ug/L
MW-122	4/21/2011	Bromomethane	<	1	ug/L
MW-111	4/27/2011	Bromomethane	<	2	ug/L
MW-114	4/27/2011	Bromomethane	<	2	ug/L
MW-116	4/27/2011	Bromomethane	<	2	ug/L
MW-211	4/27/2011	Bromomethane	<	2	ug/L
DC117	4/28/2011	Bromomethane	<	2	ug/L
DC118	4/28/2011	Bromomethane	<	2	ug/L
DC119	4/28/2011	Bromomethane	<	2	ug/L
MW-10	4/28/2011	Bromomethane	<	2	ug/L
MW-8	4/28/2011	Bromomethane	<	2	ug/L
MW-9	4/28/2011	Bromomethane	<	2	ug/L
MW-10	7/26/2011	Bromomethane	<	10	ug/L
MW-120	7/26/2011	Bromomethane	<	2.5	ug/L
MW-121	7/26/2011	Bromomethane	<	10	ug/L
MW-121	7/26/2011	Bromomethane	<	10	ug/L
MW-122	7/26/2011	Bromomethane	<	10	ug/L

Attachment D
2007-2015 Water Quality Data
Louisville Landfill Capture Analysis
Merriam Junction Sands

Well ID	DateCollected	Parameter	Detect Code	Result	Unit
MW-122	7/26/2011	Bromomethane	<	10	ug/L
MW-8	7/26/2011	Bromomethane	<	10	ug/L
DC117	9/26/2011	Bromomethane	<	2	ug/L
DC118	9/26/2011	Bromomethane	<	2	ug/L
DC119	9/26/2011	Bromomethane	<	2	ug/L
MW-10	9/26/2011	Bromomethane	<	2	ug/L
MW-8	9/26/2011	Bromomethane	<	2	ug/L
MW-9	9/26/2011	Bromomethane	<	2	ug/L
MW-111	9/27/2011	Bromomethane	<	2	ug/L
MW-114	9/27/2011	Bromomethane	<	2	ug/L
MW-116	9/27/2011	Bromomethane	<	2	ug/L
MW-211	9/27/2011	Bromomethane	<	2	ug/L
MW-120	11/18/2011	Bromomethane	<	2.5	ug/L
MW-121	11/28/2011	Bromomethane	<	2.5	ug/L
MW-121	11/28/2011	Bromomethane	<	2.5	ug/L
MW-122	11/28/2011	Bromomethane	<	2.5	ug/L
MW-122	11/28/2011	Bromomethane	<	2.5	ug/L
MW-120	4/3/2012	Bromomethane	<	2.5	ug/L
MW-121	4/3/2012	Bromomethane	<	2.5	ug/L
MW-121	4/3/2012	Bromomethane	<	2.5	ug/L
MW-122	4/3/2012	Bromomethane	<	2.5	ug/L
MW-122	4/3/2012	Bromomethane	<	2.5	ug/L
MW-10	7/26/2012	Bromomethane	<	2.5	ug/L
MW-120	7/26/2012	Bromomethane	<	2.5	ug/L
MW-121	7/26/2012	Bromomethane	<	2.5	ug/L
MW-121	7/26/2012	Bromomethane	<	2.5	ug/L
MW-122	7/26/2012	Bromomethane	<	2.5	ug/L
MW-122	7/26/2012	Bromomethane	<	2.5	ug/L
MW-8	7/26/2012	Bromomethane	<	2.5	ug/L
MW-120	10/31/2012	Bromomethane	<	2.5	ug/L
MW-121	10/31/2012	Bromomethane	<	2.5	ug/L
MW-121	10/31/2012	Bromomethane	<	2.5	ug/L
MW-122	10/31/2012	Bromomethane	<	2.5	ug/L
MW-122	10/31/2012	Bromomethane	<	2.5	ug/L
MW-120	4/30/2013	Bromomethane	<	2.5	ug/L
MW-121	4/30/2013	Bromomethane	<	2.5	ug/L
MW-121	4/30/2013	Bromomethane	<	2.5	ug/L
MW-122	4/30/2013	Bromomethane	<	2.5	ug/L
MW-122	4/30/2013	Bromomethane	<	2.5	ug/L
DC118	5/29/2013	Bromomethane	<	2	ug/L
DC119	5/29/2013	Bromomethane	<	2	ug/L
MW-8	5/29/2013	Bromomethane	<	2	ug/L
MW-9	5/29/2013	Bromomethane	<	2	ug/L
MW-10	5/30/2013	Bromomethane	<	2	ug/L
MW-111	5/30/2013	Bromomethane	<	2	ug/L
MW-114	5/30/2013	Bromomethane	<	2	ug/L
MW-116	5/30/2013	Bromomethane	<	2	ug/L
MW-211	5/30/2013	Bromomethane	<	2	ug/L
MW-113	7/16/2013	Bromomethane	<	2	ug/L
MW-10	7/24/2013	Bromomethane	<	2.5	ug/L
MW-120	7/24/2013	Bromomethane	<	2.5	ug/L
MW-121	7/24/2013	Bromomethane	<	2.5	ug/L

Attachment D
2007-2015 Water Quality Data
Louisville Landfill Capture Analysis
Merriam Junction Sands

Well ID	DateCollected	Parameter	Detect Code	Result	Unit
MW-121	7/24/2013	Bromomethane	<	2.5	ug/L
MW-122	7/24/2013	Bromomethane	<	2.5	ug/L
MW-122	7/24/2013	Bromomethane	<	2.5	ug/L
MW-8	7/24/2013	Bromomethane	<	2.5	ug/L
MW-111	9/4/2013	Bromomethane	<	2	ug/L
MW-114	9/4/2013	Bromomethane	<	2	ug/L
MW-116	9/4/2013	Bromomethane	<	2	ug/L
MW-211	9/4/2013	Bromomethane	<	2	ug/L
MW-8	9/4/2013	Bromomethane	<	2	ug/L
DC118	9/5/2013	Bromomethane	<	2	ug/L
DC119	9/5/2013	Bromomethane	<	2	ug/L
MW-10	9/5/2013	Bromomethane	<	2	ug/L
MW-9	9/5/2013	Bromomethane	<	2	ug/L
MW-120	11/19/2013	Bromomethane	<	2.5	ug/L
MW-121	11/19/2013	Bromomethane	<	2.5	ug/L
MW-121	11/19/2013	Bromomethane	<	2.5	ug/L
MW-122	11/19/2013	Bromomethane	<	2.5	ug/L
MW-122	11/19/2013	Bromomethane	<	2.5	ug/L
DC118	11/26/2013	Bromomethane	<	2	ug/L
DC119	11/26/2013	Bromomethane	<	2	ug/L
MW-10	11/26/2013	Bromomethane	<	2	ug/L
MW-111	11/26/2013	Bromomethane	<	2	ug/L
MW-114	11/26/2013	Bromomethane	<	2	ug/L
MW-116	11/26/2013	Bromomethane	<	2	ug/L
MW-211	11/26/2013	Bromomethane	<	2	ug/L
MW-8	11/26/2013	Bromomethane	<	2	ug/L
MW-9	11/26/2013	Bromomethane	<	2	ug/L
MW-120	4/24/2014	Bromomethane	<	2.5	ug/L
MW-121	4/24/2014	Bromomethane	<	2.5	ug/L
MW-122	4/24/2014	Bromomethane	<	2.5	ug/L
MW-122	4/24/2014	Bromomethane	<	2.5	ug/L
MW-10	7/11/2014	Bromomethane	<	2.5	ug/L
MW-120	7/11/2014	Bromomethane	<	2.5	ug/L
MW-121	7/11/2014	Bromomethane	<	2.5	ug/L
MW-122	7/11/2014	Bromomethane	<	2.5	ug/L
MW-8	7/11/2014	Bromomethane	<	2.5	ug/L
DC118	9/24/2014	Bromomethane	<	2	ug/L
DC119	9/24/2014	Bromomethane	<	2	ug/L
MW-10	9/24/2014	Bromomethane	<	2	ug/L
MW-114	9/24/2014	Bromomethane	<	2	ug/L
MW-116	9/24/2014	Bromomethane	<	2	ug/L
MW-9	9/24/2014	Bromomethane	<	2	ug/L
MW-111	9/25/2014	Bromomethane	<	2	ug/L
MW-211	9/25/2014	Bromomethane	<	2	ug/L
MW-8	9/25/2014	Bromomethane	<	2	ug/L
MW-120	11/17/2014	Bromomethane	<	2.5	ug/L
MW-121	11/17/2014	Bromomethane	<	2.5	ug/L
MW-122	11/17/2014	Bromomethane	<	2.5	ug/L
MW-120	5/8/2015	Bromomethane	<	4	ug/L
MW-121	5/8/2015	Bromomethane	<	4	ug/L
MW-122	5/8/2015	Bromomethane	<	4	ug/L
DC118	6/17/2015	Bromomethane	<	0.5	ug/L

Attachment D
2007-2015 Water Quality Data
Louisville Landfill Capture Analysis
Merriam Junction Sands

Well ID	DateCollected	Parameter	Detect Code	Result	Unit
DC119	6/17/2015	Bromomethane	<	0.5	ug/L
MW-111	6/17/2015	Bromomethane	<	0.5	ug/L
MW-114	6/17/2015	Bromomethane	<	0.5	ug/L
MW-116	6/17/2015	Bromomethane	<	0.5	ug/L
MW-211	6/17/2015	Bromomethane	<	0.5	ug/L
MW-9	6/17/2015	Bromomethane	<	0.5	ug/L
MW-10	6/18/2015	Bromomethane	<	0.5	ug/L
MW-113	6/18/2015	Bromomethane	<	0.5	ug/L
MW-213	6/18/2015	Bromomethane	<	0.5	ug/L
MW-8	6/18/2015	Bromomethane	<	0.5	ug/L
MW-10	7/30/2015	Bromomethane	<	4	ug/L
MW-120	7/30/2015	Bromomethane	<	4	ug/L
MW-121	7/30/2015	Bromomethane	<	4	ug/L
MW-122	7/30/2015	Bromomethane	<	4	ug/L
MW-8	7/30/2015	Bromomethane	<	4	ug/L
MW-121	11/16/2015	Bromomethane	<	4	ug/L
MW-122	11/16/2015	Bromomethane	<	4	ug/L
MW-10	3/27/2007	Butylbenzene, n	<	1	ug/L
MW-111	3/27/2007	Butylbenzene, n	<	1	ug/L
MW-114	3/27/2007	Butylbenzene, n	<	1	ug/L
MW-115	3/27/2007	Butylbenzene, n	<	1	ug/L
MW-116	3/27/2007	Butylbenzene, n	<	1	ug/L
MW-211	3/27/2007	Butylbenzene, n	<	1	ug/L
MW-8	3/27/2007	Butylbenzene, n	<	1	ug/L
DC117	3/28/2007	Butylbenzene, n	<	1	ug/L
DC118	3/28/2007	Butylbenzene, n	<	1	ug/L
DC119	3/28/2007	Butylbenzene, n	<	1	ug/L
MW-9	3/28/2007	Butylbenzene, n	<	1	ug/L
DC117	9/17/2007	Butylbenzene, n	<	1	ug/L
DC118	9/17/2007	Butylbenzene, n	<	1	ug/L
DC119	9/17/2007	Butylbenzene, n	<	1	ug/L
MW-111	9/17/2007	Butylbenzene, n	<	1	ug/L
MW-114	9/17/2007	Butylbenzene, n	<	1	ug/L
MW-116	9/17/2007	Butylbenzene, n	<	1	ug/L
MW-211	9/17/2007	Butylbenzene, n	<	1	ug/L
MW-9	9/17/2007	Butylbenzene, n	<	1	ug/L
MW-10	9/18/2007	Butylbenzene, n	<	1	ug/L
MW-8	9/18/2007	Butylbenzene, n	<	1	ug/L
DC117	12/11/2007	Butylbenzene, n	<	1	ug/L
DC118	12/11/2007	Butylbenzene, n	<	1	ug/L
DC119	12/11/2007	Butylbenzene, n	<	1	ug/L
MW-10	12/11/2007	Butylbenzene, n	<	1	ug/L
MW-111	12/11/2007	Butylbenzene, n	<	1	ug/L
MW-114	12/11/2007	Butylbenzene, n	<	1	ug/L
MW-116	12/11/2007	Butylbenzene, n	<	1	ug/L
MW-120	12/11/2007	Butylbenzene, n	<	0.5	ug/L
MW-121	12/11/2007	Butylbenzene, n	<	0.5	ug/L
MW-122	12/11/2007	Butylbenzene, n	<	0.5	ug/L
MW-211	12/11/2007	Butylbenzene, n	<	1	ug/L
MW-8	12/11/2007	Butylbenzene, n	<	1	ug/L
MW-9	12/11/2007	Butylbenzene, n	<	1	ug/L
DC117	4/30/2008	Butylbenzene, n	<	1	ug/L

Attachment D
2007-2015 Water Quality Data
Louisville Landfill Capture Analysis
Merriam Junction Sands

Well ID	DateCollected	Parameter	Detect Code	Result	Unit
DC119	4/30/2008	Butylbenzene, n	<	1	ug/L
MW-111	4/30/2008	Butylbenzene, n	<	1	ug/L
MW-114	4/30/2008	Butylbenzene, n	<	1	ug/L
MW-116	4/30/2008	Butylbenzene, n	<	1	ug/L
MW-211	4/30/2008	Butylbenzene, n	<	1	ug/L
MW-9	4/30/2008	Butylbenzene, n	<	1	ug/L
MW-10	5/1/2008	Butylbenzene, n	<	1	ug/L
MW-120	5/1/2008	Butylbenzene, n	<	0.5	ug/L
MW-121	5/1/2008	Butylbenzene, n	<	0.5	ug/L
MW-122	5/1/2008	Butylbenzene, n	<	0.5	ug/L
MW-8	5/1/2008	Butylbenzene, n	<	1	ug/L
DC117	9/10/2008	Butylbenzene, n	<	1	ug/L
DC118	9/10/2008	Butylbenzene, n	<	1	ug/L
DC119	9/10/2008	Butylbenzene, n	<	1	ug/L
MW-116	9/10/2008	Butylbenzene, n	<	1	ug/L
MW-9	9/10/2008	Butylbenzene, n	<	1	ug/L
MW-111	9/11/2008	Butylbenzene, n	<	1	ug/L
MW-114	9/11/2008	Butylbenzene, n	<	1	ug/L
MW-211	9/11/2008	Butylbenzene, n	<	1	ug/L
DC117	12/16/2008	Butylbenzene, n	<	1	ug/L
DC118	12/16/2008	Butylbenzene, n	<	1	ug/L
DC119	12/16/2008	Butylbenzene, n	<	1	ug/L
MW-10	12/16/2008	Butylbenzene, n	<	1	ug/L
MW-111	12/16/2008	Butylbenzene, n	<	1	ug/L
MW-114	12/16/2008	Butylbenzene, n	<	1	ug/L
MW-116	12/16/2008	Butylbenzene, n	<	1	ug/L
MW-211	12/16/2008	Butylbenzene, n	<	1	ug/L
MW-8	12/16/2008	Butylbenzene, n	<	1	ug/L
MW-9	12/16/2008	Butylbenzene, n	<	1	ug/L
DC117	4/27/2009	Butylbenzene, n	<	1	ug/L
DC118	4/27/2009	Butylbenzene, n	<	1	ug/L
DC119	4/27/2009	Butylbenzene, n	<	1	ug/L
MW-10	4/27/2009	Butylbenzene, n	<	1	ug/L
MW-111	4/27/2009	Butylbenzene, n	<	1	ug/L
MW-114	4/27/2009	Butylbenzene, n	<	1	ug/L
MW-116	4/27/2009	Butylbenzene, n	<	1	ug/L
MW-211	4/27/2009	Butylbenzene, n	<	1	ug/L
MW-8	4/27/2009	Butylbenzene, n	<	1	ug/L
MW-9	4/27/2009	Butylbenzene, n	<	1	ug/L
MW-120	4/28/2009	Butylbenzene, n	<	0.5	ug/L
MW-121	4/28/2009	Butylbenzene, n	<	0.5	ug/L
MW-122	4/28/2009	Butylbenzene, n	<	0.5	ug/L
MW-10	9/2/2009	Butylbenzene, n	<	0.5	ug/L
MW-120	9/2/2009	Butylbenzene, n	<	0.5	ug/L
MW-121	9/2/2009	Butylbenzene, n	<	0.5	ug/L
MW-122	9/2/2009	Butylbenzene, n	<	0.5	ug/L
MW-8	9/2/2009	Butylbenzene, n	<	0.5	ug/L
DC117	12/14/2009	Butylbenzene, n	<	1	ug/L
DC118	12/14/2009	Butylbenzene, n	<	1	ug/L
DC119	12/14/2009	Butylbenzene, n	<	1	ug/L
MW-10	12/14/2009	Butylbenzene, n	<	1	ug/L
MW-111	12/14/2009	Butylbenzene, n	<	1	ug/L

Attachment D
2007-2015 Water Quality Data
Louisville Landfill Capture Analysis
Merriam Junction Sands

Well ID	DateCollected	Parameter	Detect Code	Result	Unit
MW-114	12/14/2009	Butylbenzene, n	<	1	ug/L
MW-116	12/14/2009	Butylbenzene, n	<	1	ug/L
MW-211	12/14/2009	Butylbenzene, n	<	1	ug/L
MW-9	12/14/2009	Butylbenzene, n	<	1	ug/L
MW-120	12/15/2009	Butylbenzene, n	<	0.5	ug/L
MW-121	12/15/2009	Butylbenzene, n	<	0.5	ug/L
MW-122	12/15/2009	Butylbenzene, n	<	0.5	ug/L
DC117	5/10/2010	Butylbenzene, n	<	1	ug/L
DC118	5/10/2010	Butylbenzene, n	<	1	ug/L
DC119	5/10/2010	Butylbenzene, n	<	1	ug/L
MW-10	5/10/2010	Butylbenzene, n	<	1	ug/L
MW-111	5/10/2010	Butylbenzene, n	<	1	ug/L
MW-111	5/10/2010	Butylbenzene, n	<	1	ug/L
MW-114	5/10/2010	Butylbenzene, n	<	1	ug/L
MW-116	5/10/2010	Butylbenzene, n	<	1	ug/L
MW-116	5/10/2010	Butylbenzene, n	<	1	ug/L
MW-211	5/10/2010	Butylbenzene, n	<	1	ug/L
MW-9	5/10/2010	Butylbenzene, n	<	1	ug/L
MW-120	5/12/2010	Butylbenzene, n	<	0.5	ug/L
MW-121	5/12/2010	Butylbenzene, n	<	0.5	ug/L
MW-122	5/12/2010	Butylbenzene, n	<	0.5	ug/L
DC117	11/17/2010	Butylbenzene, n	<	1	ug/L
DC118	11/17/2010	Butylbenzene, n	<	1	ug/L
DC119	11/17/2010	Butylbenzene, n	<	1	ug/L
MW-111	11/17/2010	Butylbenzene, n	<	1	ug/L
MW-114	11/17/2010	Butylbenzene, n	<	1	ug/L
MW-116	11/17/2010	Butylbenzene, n	<	1	ug/L
MW-211	11/17/2010	Butylbenzene, n	<	1	ug/L
MW-9	11/17/2010	Butylbenzene, n	<	1	ug/L
MW-10	11/18/2010	Butylbenzene, n	<	1	ug/L
MW-120	11/18/2010	Butylbenzene, n	<	0.5	ug/L
MW-121	11/18/2010	Butylbenzene, n	<	0.5	ug/L
MW-122	11/18/2010	Butylbenzene, n	<	0.5	ug/L
MW-8	11/18/2010	Butylbenzene, n	<	1	ug/L
MW-120	4/21/2011	Butylbenzene, n	<	2.5	ug/L
MW-121	4/21/2011	Butylbenzene, n	<	2.5	ug/L
MW-122	4/21/2011	Butylbenzene, n	<	2.5	ug/L
MW-111	4/27/2011	Butylbenzene, n	<	1	ug/L
MW-114	4/27/2011	Butylbenzene, n	<	1	ug/L
MW-116	4/27/2011	Butylbenzene, n	<	1	ug/L
MW-211	4/27/2011	Butylbenzene, n	<	1	ug/L
DC117	4/28/2011	Butylbenzene, n	<	1	ug/L
DC118	4/28/2011	Butylbenzene, n	<	1	ug/L
DC119	4/28/2011	Butylbenzene, n	<	1	ug/L
MW-10	4/28/2011	Butylbenzene, n	<	1	ug/L
MW-8	4/28/2011	Butylbenzene, n	<	1	ug/L
MW-9	4/28/2011	Butylbenzene, n	<	1	ug/L
MW-10	7/26/2011	Butylbenzene, n	<	2.5	ug/L
MW-120	7/26/2011	Butylbenzene, n	<	2.5	ug/L
MW-121	7/26/2011	Butylbenzene, n	<	2.5	ug/L
MW-121	7/26/2011	Butylbenzene, n	<	2.5	ug/L
MW-122	7/26/2011	Butylbenzene, n	<	2.5	ug/L

Attachment D
2007-2015 Water Quality Data
Louisville Landfill Capture Analysis
Merriam Junction Sands

Well ID	DateCollected	Parameter	Detect Code	Result	Unit
MW-122	7/26/2011	Butylbenzene, n	<	2.5	ug/L
MW-8	7/26/2011	Butylbenzene, n	<	2.5	ug/L
DC117	9/26/2011	Butylbenzene, n	<	1	ug/L
DC118	9/26/2011	Butylbenzene, n	<	1	ug/L
DC119	9/26/2011	Butylbenzene, n	<	1	ug/L
MW-10	9/26/2011	Butylbenzene, n	<	1	ug/L
MW-8	9/26/2011	Butylbenzene, n	<	1	ug/L
MW-9	9/26/2011	Butylbenzene, n	<	1	ug/L
MW-111	9/27/2011	Butylbenzene, n	<	1	ug/L
MW-114	9/27/2011	Butylbenzene, n	<	1	ug/L
MW-116	9/27/2011	Butylbenzene, n	<	1	ug/L
MW-211	9/27/2011	Butylbenzene, n	<	1	ug/L
MW-120	11/18/2011	Butylbenzene, n	<	2.5	ug/L
MW-121	11/28/2011	Butylbenzene, n	<	2.5	ug/L
MW-121	11/28/2011	Butylbenzene, n	<	2.5	ug/L
MW-122	11/28/2011	Butylbenzene, n	<	2.5	ug/L
MW-122	11/28/2011	Butylbenzene, n	<	2.5	ug/L
MW-120	4/3/2012	Butylbenzene, n	<	2.5	ug/L
MW-121	4/3/2012	Butylbenzene, n	<	2.5	ug/L
MW-121	4/3/2012	Butylbenzene, n	<	2.5	ug/L
MW-122	4/3/2012	Butylbenzene, n	<	2.5	ug/L
MW-122	4/3/2012	Butylbenzene, n	<	2.5	ug/L
MW-10	7/26/2012	Butylbenzene, n	<	2.5	ug/L
MW-120	7/26/2012	Butylbenzene, n	<	2.5	ug/L
MW-121	7/26/2012	Butylbenzene, n	<	2.5	ug/L
MW-121	7/26/2012	Butylbenzene, n	<	2.5	ug/L
MW-122	7/26/2012	Butylbenzene, n	<	2.5	ug/L
MW-122	7/26/2012	Butylbenzene, n	<	2.5	ug/L
MW-8	7/26/2012	Butylbenzene, n	<	2.5	ug/L
MW-120	10/31/2012	Butylbenzene, n	<	2.5	ug/L
MW-121	10/31/2012	Butylbenzene, n	<	2.5	ug/L
MW-121	10/31/2012	Butylbenzene, n	<	2.5	ug/L
MW-122	10/31/2012	Butylbenzene, n	<	2.5	ug/L
MW-122	10/31/2012	Butylbenzene, n	<	2.5	ug/L
MW-120	4/30/2013	Butylbenzene, n	<	2.5	ug/L
MW-121	4/30/2013	Butylbenzene, n	<	2.5	ug/L
MW-121	4/30/2013	Butylbenzene, n	<	2.5	ug/L
MW-122	4/30/2013	Butylbenzene, n	<	2.5	ug/L
MW-122	4/30/2013	Butylbenzene, n	<	2.5	ug/L
DC118	5/29/2013	Butylbenzene, n	<	1	ug/L
DC119	5/29/2013	Butylbenzene, n	<	1	ug/L
MW-8	5/29/2013	Butylbenzene, n	<	1	ug/L
MW-9	5/29/2013	Butylbenzene, n	<	1	ug/L
MW-10	5/30/2013	Butylbenzene, n	<	1	ug/L
MW-111	5/30/2013	Butylbenzene, n	<	1	ug/L
MW-114	5/30/2013	Butylbenzene, n	<	1	ug/L
MW-116	5/30/2013	Butylbenzene, n	<	1	ug/L
MW-211	5/30/2013	Butylbenzene, n	<	1	ug/L
MW-113	7/16/2013	Butylbenzene, n	<	1	ug/L
MW-10	7/24/2013	Butylbenzene, n	<	2.5	ug/L
MW-120	7/24/2013	Butylbenzene, n	<	2.5	ug/L
MW-121	7/24/2013	Butylbenzene, n	<	2.5	ug/L

Attachment D
2007-2015 Water Quality Data
Louisville Landfill Capture Analysis
Merriam Junction Sands

Well ID	DateCollected	Parameter	Detect Code	Result	Unit
MW-121	7/24/2013	Butylbenzene, n	<	2.5	ug/L
MW-122	7/24/2013	Butylbenzene, n	<	2.5	ug/L
MW-122	7/24/2013	Butylbenzene, n	<	2.5	ug/L
MW-8	7/24/2013	Butylbenzene, n	<	2.5	ug/L
MW-111	9/4/2013	Butylbenzene, n	<	1	ug/L
MW-114	9/4/2013	Butylbenzene, n	<	1	ug/L
MW-116	9/4/2013	Butylbenzene, n	<	1	ug/L
MW-211	9/4/2013	Butylbenzene, n	<	1	ug/L
MW-8	9/4/2013	Butylbenzene, n	<	1	ug/L
DC118	9/5/2013	Butylbenzene, n	<	1	ug/L
DC119	9/5/2013	Butylbenzene, n	<	1	ug/L
MW-10	9/5/2013	Butylbenzene, n	<	1	ug/L
MW-9	9/5/2013	Butylbenzene, n	<	1	ug/L
MW-120	11/19/2013	Butylbenzene, n	<	2.5	ug/L
MW-121	11/19/2013	Butylbenzene, n	<	2.5	ug/L
MW-121	11/19/2013	Butylbenzene, n	<	2.5	ug/L
MW-122	11/19/2013	Butylbenzene, n	<	2.5	ug/L
MW-122	11/19/2013	Butylbenzene, n	<	2.5	ug/L
DC118	11/26/2013	Butylbenzene, n	<	1	ug/L
DC119	11/26/2013	Butylbenzene, n	<	1	ug/L
MW-10	11/26/2013	Butylbenzene, n	<	1	ug/L
MW-111	11/26/2013	Butylbenzene, n	<	1	ug/L
MW-114	11/26/2013	Butylbenzene, n	<	1	ug/L
MW-116	11/26/2013	Butylbenzene, n	<	1	ug/L
MW-211	11/26/2013	Butylbenzene, n	<	1	ug/L
MW-8	11/26/2013	Butylbenzene, n	<	1	ug/L
MW-9	11/26/2013	Butylbenzene, n	<	1	ug/L
MW-120	4/24/2014	Butylbenzene, n	<	2.5	ug/L
MW-121	4/24/2014	Butylbenzene, n	<	2.5	ug/L
MW-122	4/24/2014	Butylbenzene, n	<	2.5	ug/L
MW-122	4/24/2014	Butylbenzene, n	<	2.5	ug/L
MW-10	7/11/2014	Butylbenzene, n	<	2.5	ug/L
MW-120	7/11/2014	Butylbenzene, n	<	2.5	ug/L
MW-121	7/11/2014	Butylbenzene, n	<	2.5	ug/L
MW-122	7/11/2014	Butylbenzene, n	<	2.5	ug/L
MW-8	7/11/2014	Butylbenzene, n	<	2.5	ug/L
DC118	9/24/2014	Butylbenzene, n	<	1	ug/L
DC119	9/24/2014	Butylbenzene, n	<	1	ug/L
MW-10	9/24/2014	Butylbenzene, n	<	1	ug/L
MW-114	9/24/2014	Butylbenzene, n	<	1	ug/L
MW-116	9/24/2014	Butylbenzene, n	<	1	ug/L
MW-9	9/24/2014	Butylbenzene, n	<	1	ug/L
MW-111	9/25/2014	Butylbenzene, n	<	1	ug/L
MW-211	9/25/2014	Butylbenzene, n	<	1	ug/L
MW-8	9/25/2014	Butylbenzene, n	<	1	ug/L
MW-120	11/17/2014	Butylbenzene, n	<	2.5	ug/L
MW-121	11/17/2014	Butylbenzene, n	<	2.5	ug/L
MW-122	11/17/2014	Butylbenzene, n	<	2.5	ug/L
MW-120	5/8/2015	Butylbenzene, n	<	1	ug/L
MW-121	5/8/2015	Butylbenzene, n	<	1	ug/L
MW-122	5/8/2015	Butylbenzene, n	<	1	ug/L
DC118	6/17/2015	Butylbenzene, n	<	0.5	ug/L

Attachment D
2007-2015 Water Quality Data
Louisville Landfill Capture Analysis
Merriam Junction Sands

Well ID	DateCollected	Parameter	Detect Code	Result	Unit
DC119	6/17/2015	Butylbenzene, n	<	0.5	ug/L
MW-111	6/17/2015	Butylbenzene, n	<	0.5	ug/L
MW-114	6/17/2015	Butylbenzene, n	<	0.5	ug/L
MW-116	6/17/2015	Butylbenzene, n	<	0.5	ug/L
MW-211	6/17/2015	Butylbenzene, n	<	0.5	ug/L
MW-9	6/17/2015	Butylbenzene, n	<	0.5	ug/L
MW-10	6/18/2015	Butylbenzene, n	<	0.5	ug/L
MW-113	6/18/2015	Butylbenzene, n	<	0.5	ug/L
MW-213	6/18/2015	Butylbenzene, n	<	0.5	ug/L
MW-8	6/18/2015	Butylbenzene, n	<	0.5	ug/L
MW-10	7/30/2015	Butylbenzene, n	<	5	ug/L
MW-120	7/30/2015	Butylbenzene, n	<	1	ug/L
MW-121	7/30/2015	Butylbenzene, n	<	1	ug/L
MW-122	7/30/2015	Butylbenzene, n	<	1	ug/L
MW-8	7/30/2015	Butylbenzene, n	<	5	ug/L
MW-121	11/16/2015	Butylbenzene, n	<	1	ug/L
MW-122	11/16/2015	Butylbenzene, n	<	1	ug/L
MW-10	3/27/2007	Butylbenzene, sec	<	1	ug/L
MW-111	3/27/2007	Butylbenzene, sec	<	1	ug/L
MW-114	3/27/2007	Butylbenzene, sec	<	1	ug/L
MW-115	3/27/2007	Butylbenzene, sec	<	1	ug/L
MW-116	3/27/2007	Butylbenzene, sec	<	1	ug/L
MW-211	3/27/2007	Butylbenzene, sec	<	1	ug/L
MW-8	3/27/2007	Butylbenzene, sec	<	1	ug/L
DC117	3/28/2007	Butylbenzene, sec	<	1	ug/L
DC118	3/28/2007	Butylbenzene, sec	<	1	ug/L
DC119	3/28/2007	Butylbenzene, sec	<	1	ug/L
MW-9	3/28/2007	Butylbenzene, sec	<	1	ug/L
DC117	9/17/2007	Butylbenzene, sec	<	1	ug/L
DC118	9/17/2007	Butylbenzene, sec	<	1	ug/L
DC119	9/17/2007	Butylbenzene, sec	<	1	ug/L
MW-111	9/17/2007	Butylbenzene, sec	<	1	ug/L
MW-114	9/17/2007	Butylbenzene, sec	<	1	ug/L
MW-116	9/17/2007	Butylbenzene, sec	<	1	ug/L
MW-211	9/17/2007	Butylbenzene, sec	<	1	ug/L
MW-9	9/17/2007	Butylbenzene, sec	<	1	ug/L
MW-10	9/18/2007	Butylbenzene, sec	<	1	ug/L
MW-8	9/18/2007	Butylbenzene, sec	<	1	ug/L
DC117	12/11/2007	Butylbenzene, sec	<	1	ug/L
DC118	12/11/2007	Butylbenzene, sec	<	1	ug/L
DC119	12/11/2007	Butylbenzene, sec	<	1	ug/L
MW-10	12/11/2007	Butylbenzene, sec	<	1	ug/L
MW-111	12/11/2007	Butylbenzene, sec	<	1	ug/L
MW-114	12/11/2007	Butylbenzene, sec	<	1	ug/L
MW-116	12/11/2007	Butylbenzene, sec	<	1	ug/L
MW-120	12/11/2007	Butylbenzene, sec	<	0.5	ug/L
MW-121	12/11/2007	Butylbenzene, sec	<	0.5	ug/L
MW-122	12/11/2007	Butylbenzene, sec	<	0.5	ug/L
MW-211	12/11/2007	Butylbenzene, sec	<	1	ug/L
MW-8	12/11/2007	Butylbenzene, sec	<	1	ug/L
MW-9	12/11/2007	Butylbenzene, sec	<	1	ug/L
DC117	4/30/2008	Butylbenzene, sec	<	1	ug/L

Attachment D
2007-2015 Water Quality Data
Louisville Landfill Capture Analysis
Merriam Junction Sands

Well ID	DateCollected	Parameter	Detect Code	Result	Unit
DC119	4/30/2008	Butylbenzene, sec	<	1	ug/L
MW-111	4/30/2008	Butylbenzene, sec	<	1	ug/L
MW-114	4/30/2008	Butylbenzene, sec	<	1	ug/L
MW-116	4/30/2008	Butylbenzene, sec	<	1	ug/L
MW-211	4/30/2008	Butylbenzene, sec	<	1	ug/L
MW-9	4/30/2008	Butylbenzene, sec	<	1	ug/L
MW-10	5/1/2008	Butylbenzene, sec	<	1	ug/L
MW-120	5/1/2008	Butylbenzene, sec	<	0.5	ug/L
MW-121	5/1/2008	Butylbenzene, sec	<	0.5	ug/L
MW-122	5/1/2008	Butylbenzene, sec	<	0.5	ug/L
MW-8	5/1/2008	Butylbenzene, sec	<	1	ug/L
DC117	9/10/2008	Butylbenzene, sec	<	1	ug/L
DC118	9/10/2008	Butylbenzene, sec	<	1	ug/L
DC119	9/10/2008	Butylbenzene, sec	<	1	ug/L
MW-116	9/10/2008	Butylbenzene, sec	<	1	ug/L
MW-9	9/10/2008	Butylbenzene, sec	<	1	ug/L
MW-111	9/11/2008	Butylbenzene, sec	<	1	ug/L
MW-114	9/11/2008	Butylbenzene, sec	<	1	ug/L
MW-211	9/11/2008	Butylbenzene, sec	<	1	ug/L
DC117	12/16/2008	Butylbenzene, sec	<	1	ug/L
DC118	12/16/2008	Butylbenzene, sec	<	1	ug/L
DC119	12/16/2008	Butylbenzene, sec	<	1	ug/L
MW-10	12/16/2008	Butylbenzene, sec	<	1	ug/L
MW-111	12/16/2008	Butylbenzene, sec	<	1	ug/L
MW-114	12/16/2008	Butylbenzene, sec	<	1	ug/L
MW-116	12/16/2008	Butylbenzene, sec	<	1	ug/L
MW-211	12/16/2008	Butylbenzene, sec	<	1	ug/L
MW-8	12/16/2008	Butylbenzene, sec	<	1	ug/L
MW-9	12/16/2008	Butylbenzene, sec	<	1	ug/L
DC117	4/27/2009	Butylbenzene, sec	<	1	ug/L
DC118	4/27/2009	Butylbenzene, sec	<	1	ug/L
DC119	4/27/2009	Butylbenzene, sec	<	1	ug/L
MW-10	4/27/2009	Butylbenzene, sec	<	1	ug/L
MW-111	4/27/2009	Butylbenzene, sec	<	1	ug/L
MW-114	4/27/2009	Butylbenzene, sec	<	1	ug/L
MW-116	4/27/2009	Butylbenzene, sec	<	1	ug/L
MW-211	4/27/2009	Butylbenzene, sec	<	1	ug/L
MW-8	4/27/2009	Butylbenzene, sec	<	1	ug/L
MW-9	4/27/2009	Butylbenzene, sec	<	1	ug/L
MW-120	4/28/2009	Butylbenzene, sec	<	0.5	ug/L
MW-121	4/28/2009	Butylbenzene, sec	<	0.5	ug/L
MW-122	4/28/2009	Butylbenzene, sec	<	0.5	ug/L
MW-10	9/2/2009	Butylbenzene, sec	<	0.5	ug/L
MW-120	9/2/2009	Butylbenzene, sec	<	0.5	ug/L
MW-121	9/2/2009	Butylbenzene, sec	<	0.5	ug/L
MW-122	9/2/2009	Butylbenzene, sec	<	0.5	ug/L
MW-8	9/2/2009	Butylbenzene, sec	<	0.5	ug/L
DC117	12/14/2009	Butylbenzene, sec	<	1	ug/L
DC118	12/14/2009	Butylbenzene, sec	<	1	ug/L
DC119	12/14/2009	Butylbenzene, sec	<	1	ug/L
MW-10	12/14/2009	Butylbenzene, sec	<	1	ug/L
MW-111	12/14/2009	Butylbenzene, sec	<	1	ug/L

Attachment D
2007-2015 Water Quality Data
Louisville Landfill Capture Analysis
Merriam Junction Sands

Well ID	DateCollected	Parameter	Detect Code	Result	Unit
MW-114	12/14/2009	Butylbenzene, sec	<	1	ug/L
MW-116	12/14/2009	Butylbenzene, sec	<	1	ug/L
MW-211	12/14/2009	Butylbenzene, sec	<	1	ug/L
MW-9	12/14/2009	Butylbenzene, sec	<	1	ug/L
MW-120	12/15/2009	Butylbenzene, sec	<	0.5	ug/L
MW-121	12/15/2009	Butylbenzene, sec	<	0.5	ug/L
MW-122	12/15/2009	Butylbenzene, sec	<	0.5	ug/L
DC117	5/10/2010	Butylbenzene, sec	<	1	ug/L
DC118	5/10/2010	Butylbenzene, sec	<	1	ug/L
DC119	5/10/2010	Butylbenzene, sec	<	1	ug/L
MW-10	5/10/2010	Butylbenzene, sec	<	1	ug/L
MW-111	5/10/2010	Butylbenzene, sec	<	1	ug/L
MW-111	5/10/2010	Butylbenzene, sec	<	1	ug/L
MW-114	5/10/2010	Butylbenzene, sec	<	1	ug/L
MW-116	5/10/2010	Butylbenzene, sec	<	1	ug/L
MW-116	5/10/2010	Butylbenzene, sec	<	1	ug/L
MW-211	5/10/2010	Butylbenzene, sec	<	1	ug/L
MW-9	5/10/2010	Butylbenzene, sec	<	1	ug/L
MW-120	5/12/2010	Butylbenzene, sec	<	0.5	ug/L
MW-121	5/12/2010	Butylbenzene, sec	<	0.5	ug/L
MW-122	5/12/2010	Butylbenzene, sec	<	0.5	ug/L
DC117	11/17/2010	Butylbenzene, sec	<	1	ug/L
DC118	11/17/2010	Butylbenzene, sec	<	1	ug/L
DC119	11/17/2010	Butylbenzene, sec	<	1	ug/L
MW-111	11/17/2010	Butylbenzene, sec	<	1	ug/L
MW-114	11/17/2010	Butylbenzene, sec	<	1	ug/L
MW-116	11/17/2010	Butylbenzene, sec	<	1	ug/L
MW-211	11/17/2010	Butylbenzene, sec	<	1	ug/L
MW-9	11/17/2010	Butylbenzene, sec	<	1	ug/L
MW-10	11/18/2010	Butylbenzene, sec	<	1	ug/L
MW-120	11/18/2010	Butylbenzene, sec	<	0.5	ug/L
MW-121	11/18/2010	Butylbenzene, sec	<	0.5	ug/L
MW-122	11/18/2010	Butylbenzene, sec	<	0.5	ug/L
MW-8	11/18/2010	Butylbenzene, sec	<	1	ug/L
MW-120	4/21/2011	Butylbenzene, sec	<	2.5	ug/L
MW-121	4/21/2011	Butylbenzene, sec	<	2.5	ug/L
MW-122	4/21/2011	Butylbenzene, sec	<	2.5	ug/L
MW-111	4/27/2011	Butylbenzene, sec	<	1	ug/L
MW-114	4/27/2011	Butylbenzene, sec	<	1	ug/L
MW-116	4/27/2011	Butylbenzene, sec	<	1	ug/L
MW-211	4/27/2011	Butylbenzene, sec	<	1	ug/L
DC117	4/28/2011	Butylbenzene, sec	<	1	ug/L
DC118	4/28/2011	Butylbenzene, sec	<	1	ug/L
DC119	4/28/2011	Butylbenzene, sec	<	1	ug/L
MW-10	4/28/2011	Butylbenzene, sec	<	1	ug/L
MW-8	4/28/2011	Butylbenzene, sec	<	1	ug/L
MW-9	4/28/2011	Butylbenzene, sec	<	1	ug/L
MW-10	7/26/2011	Butylbenzene, sec	<	2.5	ug/L
MW-120	7/26/2011	Butylbenzene, sec	<	2.5	ug/L
MW-121	7/26/2011	Butylbenzene, sec	<	2.5	ug/L
MW-121	7/26/2011	Butylbenzene, sec	<	2.5	ug/L
MW-122	7/26/2011	Butylbenzene, sec	<	2.5	ug/L

Attachment D
2007-2015 Water Quality Data
Louisville Landfill Capture Analysis
Merriam Junction Sands

Well ID	DateCollected	Parameter	Detect Code	Result	Unit
MW-122	7/26/2011	Butylbenzene, sec	<	2.5	ug/L
MW-8	7/26/2011	Butylbenzene, sec	<	2.5	ug/L
DC117	9/26/2011	Butylbenzene, sec	<	1	ug/L
DC118	9/26/2011	Butylbenzene, sec	<	1	ug/L
DC119	9/26/2011	Butylbenzene, sec	<	1	ug/L
MW-10	9/26/2011	Butylbenzene, sec	<	1	ug/L
MW-8	9/26/2011	Butylbenzene, sec	<	1	ug/L
MW-9	9/26/2011	Butylbenzene, sec	<	1	ug/L
MW-111	9/27/2011	Butylbenzene, sec	<	1	ug/L
MW-114	9/27/2011	Butylbenzene, sec	<	1	ug/L
MW-116	9/27/2011	Butylbenzene, sec	<	1	ug/L
MW-211	9/27/2011	Butylbenzene, sec	<	1	ug/L
MW-120	11/18/2011	Butylbenzene, sec	<	2.5	ug/L
MW-121	11/28/2011	Butylbenzene, sec	<	2.5	ug/L
MW-121	11/28/2011	Butylbenzene, sec	<	2.5	ug/L
MW-122	11/28/2011	Butylbenzene, sec	<	2.5	ug/L
MW-122	11/28/2011	Butylbenzene, sec	<	2.5	ug/L
MW-120	4/3/2012	Butylbenzene, sec	<	2.5	ug/L
MW-121	4/3/2012	Butylbenzene, sec	<	2.5	ug/L
MW-121	4/3/2012	Butylbenzene, sec	<	2.5	ug/L
MW-122	4/3/2012	Butylbenzene, sec	<	2.5	ug/L
MW-122	4/3/2012	Butylbenzene, sec	<	2.5	ug/L
MW-10	7/26/2012	Butylbenzene, sec	<	2.5	ug/L
MW-120	7/26/2012	Butylbenzene, sec	<	2.5	ug/L
MW-121	7/26/2012	Butylbenzene, sec	<	2.5	ug/L
MW-121	7/26/2012	Butylbenzene, sec	<	2.5	ug/L
MW-122	7/26/2012	Butylbenzene, sec	<	2.5	ug/L
MW-122	7/26/2012	Butylbenzene, sec	<	2.5	ug/L
MW-8	7/26/2012	Butylbenzene, sec	<	2.5	ug/L
MW-120	10/31/2012	Butylbenzene, sec	<	2.5	ug/L
MW-121	10/31/2012	Butylbenzene, sec	<	2.5	ug/L
MW-121	10/31/2012	Butylbenzene, sec	<	2.5	ug/L
MW-122	10/31/2012	Butylbenzene, sec	<	2.5	ug/L
MW-122	10/31/2012	Butylbenzene, sec	<	2.5	ug/L
MW-120	4/30/2013	Butylbenzene, sec	<	2.5	ug/L
MW-121	4/30/2013	Butylbenzene, sec	<	2.5	ug/L
MW-121	4/30/2013	Butylbenzene, sec	<	2.5	ug/L
MW-122	4/30/2013	Butylbenzene, sec	<	2.5	ug/L
MW-122	4/30/2013	Butylbenzene, sec	<	2.5	ug/L
DC118	5/29/2013	Butylbenzene, sec	<	1	ug/L
DC119	5/29/2013	Butylbenzene, sec	<	1	ug/L
MW-8	5/29/2013	Butylbenzene, sec	<	1	ug/L
MW-9	5/29/2013	Butylbenzene, sec	<	1	ug/L
MW-10	5/30/2013	Butylbenzene, sec	<	1	ug/L
MW-111	5/30/2013	Butylbenzene, sec	<	1	ug/L
MW-114	5/30/2013	Butylbenzene, sec	<	1	ug/L
MW-116	5/30/2013	Butylbenzene, sec	<	1	ug/L
MW-211	5/30/2013	Butylbenzene, sec	<	1	ug/L
MW-113	7/16/2013	Butylbenzene, sec	<	1	ug/L
MW-10	7/24/2013	Butylbenzene, sec	<	2.5	ug/L
MW-120	7/24/2013	Butylbenzene, sec	<	2.5	ug/L
MW-121	7/24/2013	Butylbenzene, sec	<	2.5	ug/L

Attachment D
2007-2015 Water Quality Data
Louisville Landfill Capture Analysis
Merriam Junction Sands

Well ID	DateCollected	Parameter	Detect Code	Result	Unit
MW-121	7/24/2013	Butylbenzene, sec	<	2.5	ug/L
MW-122	7/24/2013	Butylbenzene, sec	<	2.5	ug/L
MW-122	7/24/2013	Butylbenzene, sec	<	2.5	ug/L
MW-8	7/24/2013	Butylbenzene, sec	<	2.5	ug/L
MW-111	9/4/2013	Butylbenzene, sec	<	1	ug/L
MW-114	9/4/2013	Butylbenzene, sec	<	1	ug/L
MW-116	9/4/2013	Butylbenzene, sec	<	1	ug/L
MW-211	9/4/2013	Butylbenzene, sec	<	1	ug/L
MW-8	9/4/2013	Butylbenzene, sec	<	1	ug/L
DC118	9/5/2013	Butylbenzene, sec	<	1	ug/L
DC119	9/5/2013	Butylbenzene, sec	<	1	ug/L
MW-10	9/5/2013	Butylbenzene, sec	<	1	ug/L
MW-9	9/5/2013	Butylbenzene, sec	<	1	ug/L
MW-120	11/19/2013	Butylbenzene, sec	<	2.5	ug/L
MW-121	11/19/2013	Butylbenzene, sec	<	2.5	ug/L
MW-121	11/19/2013	Butylbenzene, sec	<	2.5	ug/L
MW-122	11/19/2013	Butylbenzene, sec	<	2.5	ug/L
MW-122	11/19/2013	Butylbenzene, sec	<	2.5	ug/L
DC118	11/26/2013	Butylbenzene, sec	<	1	ug/L
DC119	11/26/2013	Butylbenzene, sec	<	1	ug/L
MW-10	11/26/2013	Butylbenzene, sec	<	1	ug/L
MW-111	11/26/2013	Butylbenzene, sec	<	1	ug/L
MW-114	11/26/2013	Butylbenzene, sec	<	1	ug/L
MW-116	11/26/2013	Butylbenzene, sec	<	1	ug/L
MW-211	11/26/2013	Butylbenzene, sec	<	1	ug/L
MW-8	11/26/2013	Butylbenzene, sec	<	1	ug/L
MW-9	11/26/2013	Butylbenzene, sec	<	1	ug/L
MW-120	4/24/2014	Butylbenzene, sec	<	2.5	ug/L
MW-121	4/24/2014	Butylbenzene, sec	<	2.5	ug/L
MW-122	4/24/2014	Butylbenzene, sec	<	2.5	ug/L
MW-122	4/24/2014	Butylbenzene, sec	<	2.5	ug/L
MW-10	7/11/2014	Butylbenzene, sec	<	2.5	ug/L
MW-120	7/11/2014	Butylbenzene, sec	<	2.5	ug/L
MW-121	7/11/2014	Butylbenzene, sec	<	2.5	ug/L
MW-122	7/11/2014	Butylbenzene, sec	<	2.5	ug/L
MW-8	7/11/2014	Butylbenzene, sec	<	2.5	ug/L
DC118	9/24/2014	Butylbenzene, sec	<	1	ug/L
DC119	9/24/2014	Butylbenzene, sec	<	1	ug/L
MW-10	9/24/2014	Butylbenzene, sec	<	1	ug/L
MW-114	9/24/2014	Butylbenzene, sec	<	1	ug/L
MW-116	9/24/2014	Butylbenzene, sec	<	1	ug/L
MW-9	9/24/2014	Butylbenzene, sec	<	1	ug/L
MW-111	9/25/2014	Butylbenzene, sec	<	1	ug/L
MW-211	9/25/2014	Butylbenzene, sec	<	1	ug/L
MW-8	9/25/2014	Butylbenzene, sec	<	1	ug/L
MW-120	11/17/2014	Butylbenzene, sec	<	2.5	ug/L
MW-121	11/17/2014	Butylbenzene, sec	<	2.5	ug/L
MW-122	11/17/2014	Butylbenzene, sec	<	2.5	ug/L
MW-120	5/8/2015	Butylbenzene, sec	<	1	ug/L
MW-121	5/8/2015	Butylbenzene, sec	<	1	ug/L
MW-122	5/8/2015	Butylbenzene, sec	<	1	ug/L
DC118	6/17/2015	Butylbenzene, sec	<	0.5	ug/L

Attachment D
2007-2015 Water Quality Data
Louisville Landfill Capture Analysis
Merriam Junction Sands

Well ID	DateCollected	Parameter	Detect Code	Result	Unit
DC119	6/17/2015	Butylbenzene, sec	<	0.5	ug/L
MW-111	6/17/2015	Butylbenzene, sec	<	0.5	ug/L
MW-114	6/17/2015	Butylbenzene, sec	<	0.5	ug/L
MW-116	6/17/2015	Butylbenzene, sec	<	0.5	ug/L
MW-211	6/17/2015	Butylbenzene, sec	<	0.5	ug/L
MW-9	6/17/2015	Butylbenzene, sec	<	0.5	ug/L
MW-10	6/18/2015	Butylbenzene, sec	<	0.5	ug/L
MW-113	6/18/2015	Butylbenzene, sec	<	0.5	ug/L
MW-213	6/18/2015	Butylbenzene, sec	<	0.5	ug/L
MW-8	6/18/2015	Butylbenzene, sec	<	0.5	ug/L
MW-10	7/30/2015	Butylbenzene, sec	<	1	ug/L
MW-120	7/30/2015	Butylbenzene, sec	<	1	ug/L
MW-121	7/30/2015	Butylbenzene, sec	<	1	ug/L
MW-122	7/30/2015	Butylbenzene, sec	<	1	ug/L
MW-8	7/30/2015	Butylbenzene, sec	<	1	ug/L
MW-121	11/16/2015	Butylbenzene, sec	<	1	ug/L
MW-122	11/16/2015	Butylbenzene, sec	<	1	ug/L
MW-10	3/27/2007	Butylbenzene, tert	<	1	ug/L
MW-111	3/27/2007	Butylbenzene, tert	<	1	ug/L
MW-114	3/27/2007	Butylbenzene, tert	<	1	ug/L
MW-115	3/27/2007	Butylbenzene, tert	<	1	ug/L
MW-116	3/27/2007	Butylbenzene, tert	<	1	ug/L
MW-211	3/27/2007	Butylbenzene, tert	<	1	ug/L
MW-8	3/27/2007	Butylbenzene, tert	<	1	ug/L
DC117	3/28/2007	Butylbenzene, tert	<	1	ug/L
DC118	3/28/2007	Butylbenzene, tert	<	1	ug/L
DC119	3/28/2007	Butylbenzene, tert	<	1	ug/L
MW-9	3/28/2007	Butylbenzene, tert	<	1	ug/L
DC117	9/17/2007	Butylbenzene, tert	<	1	ug/L
DC118	9/17/2007	Butylbenzene, tert	<	1	ug/L
DC119	9/17/2007	Butylbenzene, tert	<	1	ug/L
MW-111	9/17/2007	Butylbenzene, tert	<	1	ug/L
MW-114	9/17/2007	Butylbenzene, tert	<	1	ug/L
MW-116	9/17/2007	Butylbenzene, tert	<	1	ug/L
MW-211	9/17/2007	Butylbenzene, tert	<	1	ug/L
MW-9	9/17/2007	Butylbenzene, tert	<	1	ug/L
MW-10	9/18/2007	Butylbenzene, tert	<	1	ug/L
MW-8	9/18/2007	Butylbenzene, tert	<	1	ug/L
DC117	12/11/2007	Butylbenzene, tert	<	1	ug/L
DC118	12/11/2007	Butylbenzene, tert	<	1	ug/L
DC119	12/11/2007	Butylbenzene, tert	<	1	ug/L
MW-10	12/11/2007	Butylbenzene, tert	<	1	ug/L
MW-111	12/11/2007	Butylbenzene, tert	<	1	ug/L
MW-114	12/11/2007	Butylbenzene, tert	<	1	ug/L
MW-116	12/11/2007	Butylbenzene, tert	<	1	ug/L
MW-120	12/11/2007	Butylbenzene, tert	<	1	ug/L
MW-121	12/11/2007	Butylbenzene, tert	<	1	ug/L
MW-122	12/11/2007	Butylbenzene, tert	<	1	ug/L
MW-211	12/11/2007	Butylbenzene, tert	<	1	ug/L
MW-8	12/11/2007	Butylbenzene, tert	<	1	ug/L
MW-9	12/11/2007	Butylbenzene, tert	<	1	ug/L
DC117	4/30/2008	Butylbenzene, tert	<	1	ug/L

Attachment D
2007-2015 Water Quality Data
Louisville Landfill Capture Analysis
Merriam Junction Sands

Well ID	DateCollected	Parameter	Detect Code	Result	Unit
DC119	4/30/2008	Butylbenzene, tert	<	1	ug/L
MW-111	4/30/2008	Butylbenzene, tert	<	1	ug/L
MW-114	4/30/2008	Butylbenzene, tert	<	1	ug/L
MW-116	4/30/2008	Butylbenzene, tert	<	1	ug/L
MW-211	4/30/2008	Butylbenzene, tert	<	1	ug/L
MW-9	4/30/2008	Butylbenzene, tert	<	1	ug/L
MW-10	5/1/2008	Butylbenzene, tert	<	1	ug/L
MW-120	5/1/2008	Butylbenzene, tert	<	1	ug/L
MW-121	5/1/2008	Butylbenzene, tert	<	1	ug/L
MW-122	5/1/2008	Butylbenzene, tert	<	1	ug/L
MW-8	5/1/2008	Butylbenzene, tert	<	1	ug/L
DC117	9/10/2008	Butylbenzene, tert	<	1	ug/L
DC118	9/10/2008	Butylbenzene, tert	<	1	ug/L
DC119	9/10/2008	Butylbenzene, tert	<	1	ug/L
MW-116	9/10/2008	Butylbenzene, tert	<	1	ug/L
MW-9	9/10/2008	Butylbenzene, tert	<	1	ug/L
MW-111	9/11/2008	Butylbenzene, tert	<	1	ug/L
MW-114	9/11/2008	Butylbenzene, tert	<	1	ug/L
MW-211	9/11/2008	Butylbenzene, tert	<	1	ug/L
DC117	12/16/2008	Butylbenzene, tert	<	1	ug/L
DC118	12/16/2008	Butylbenzene, tert	<	1	ug/L
DC119	12/16/2008	Butylbenzene, tert	<	1	ug/L
MW-10	12/16/2008	Butylbenzene, tert	<	1	ug/L
MW-111	12/16/2008	Butylbenzene, tert	<	1	ug/L
MW-114	12/16/2008	Butylbenzene, tert	<	1	ug/L
MW-116	12/16/2008	Butylbenzene, tert	<	1	ug/L
MW-211	12/16/2008	Butylbenzene, tert	<	1	ug/L
MW-8	12/16/2008	Butylbenzene, tert	<	1	ug/L
MW-9	12/16/2008	Butylbenzene, tert	<	1	ug/L
DC117	4/27/2009	Butylbenzene, tert	<	1	ug/L
DC118	4/27/2009	Butylbenzene, tert	<	1	ug/L
DC119	4/27/2009	Butylbenzene, tert	<	1	ug/L
MW-10	4/27/2009	Butylbenzene, tert	<	1	ug/L
MW-111	4/27/2009	Butylbenzene, tert	<	1	ug/L
MW-114	4/27/2009	Butylbenzene, tert	<	1	ug/L
MW-116	4/27/2009	Butylbenzene, tert	<	1	ug/L
MW-211	4/27/2009	Butylbenzene, tert	<	1	ug/L
MW-8	4/27/2009	Butylbenzene, tert	<	1	ug/L
MW-9	4/27/2009	Butylbenzene, tert	<	1	ug/L
MW-120	4/28/2009	Butylbenzene, tert	<	1	ug/L
MW-121	4/28/2009	Butylbenzene, tert	<	1	ug/L
MW-122	4/28/2009	Butylbenzene, tert	<	1	ug/L
MW-10	9/2/2009	Butylbenzene, tert	<	1	ug/L
MW-120	9/2/2009	Butylbenzene, tert	<	1	ug/L
MW-121	9/2/2009	Butylbenzene, tert	<	1	ug/L
MW-122	9/2/2009	Butylbenzene, tert	<	1	ug/L
MW-8	9/2/2009	Butylbenzene, tert	<	1	ug/L
DC117	12/14/2009	Butylbenzene, tert	<	1	ug/L
DC118	12/14/2009	Butylbenzene, tert	<	1	ug/L
DC119	12/14/2009	Butylbenzene, tert	<	1	ug/L
MW-10	12/14/2009	Butylbenzene, tert	<	1	ug/L
MW-111	12/14/2009	Butylbenzene, tert	<	1	ug/L

Attachment D
2007-2015 Water Quality Data
Louisville Landfill Capture Analysis
Merriam Junction Sands

Well ID	DateCollected	Parameter	Detect Code	Result	Unit
MW-114	12/14/2009	Butylbenzene, tert	<	1	ug/L
MW-116	12/14/2009	Butylbenzene, tert	<	1	ug/L
MW-211	12/14/2009	Butylbenzene, tert	<	1	ug/L
MW-9	12/14/2009	Butylbenzene, tert	<	1	ug/L
MW-120	12/15/2009	Butylbenzene, tert	<	1	ug/L
MW-121	12/15/2009	Butylbenzene, tert	<	1	ug/L
MW-122	12/15/2009	Butylbenzene, tert	<	1	ug/L
DC117	5/10/2010	Butylbenzene, tert	<	1	ug/L
DC118	5/10/2010	Butylbenzene, tert	<	1	ug/L
DC119	5/10/2010	Butylbenzene, tert	<	1	ug/L
MW-10	5/10/2010	Butylbenzene, tert	<	1	ug/L
MW-111	5/10/2010	Butylbenzene, tert	<	1	ug/L
MW-111	5/10/2010	Butylbenzene, tert	<	1	ug/L
MW-114	5/10/2010	Butylbenzene, tert	<	1	ug/L
MW-116	5/10/2010	Butylbenzene, tert	<	1	ug/L
MW-116	5/10/2010	Butylbenzene, tert	<	1	ug/L
MW-211	5/10/2010	Butylbenzene, tert	<	1	ug/L
MW-9	5/10/2010	Butylbenzene, tert	<	1	ug/L
MW-120	5/12/2010	Butylbenzene, tert	<	1	ug/L
MW-121	5/12/2010	Butylbenzene, tert	<	1	ug/L
MW-122	5/12/2010	Butylbenzene, tert	<	1	ug/L
DC117	11/17/2010	Butylbenzene, tert	<	1	ug/L
DC118	11/17/2010	Butylbenzene, tert	<	1	ug/L
DC119	11/17/2010	Butylbenzene, tert	<	1	ug/L
MW-111	11/17/2010	Butylbenzene, tert	<	1	ug/L
MW-114	11/17/2010	Butylbenzene, tert	<	1	ug/L
MW-116	11/17/2010	Butylbenzene, tert	<	1	ug/L
MW-211	11/17/2010	Butylbenzene, tert	<	1	ug/L
MW-9	11/17/2010	Butylbenzene, tert	<	1	ug/L
MW-10	11/18/2010	Butylbenzene, tert	<	1	ug/L
MW-120	11/18/2010	Butylbenzene, tert	<	1	ug/L
MW-121	11/18/2010	Butylbenzene, tert	<	1	ug/L
MW-122	11/18/2010	Butylbenzene, tert	<	1	ug/L
MW-8	11/18/2010	Butylbenzene, tert	<	1	ug/L
MW-120	4/21/2011	Butylbenzene, tert	<	2.5	ug/L
MW-121	4/21/2011	Butylbenzene, tert	<	2.5	ug/L
MW-122	4/21/2011	Butylbenzene, tert	<	2.5	ug/L
MW-111	4/27/2011	Butylbenzene, tert	<	1	ug/L
MW-114	4/27/2011	Butylbenzene, tert	<	1	ug/L
MW-116	4/27/2011	Butylbenzene, tert	<	1	ug/L
MW-211	4/27/2011	Butylbenzene, tert	<	1	ug/L
DC117	4/28/2011	Butylbenzene, tert	<	1	ug/L
DC118	4/28/2011	Butylbenzene, tert	<	1	ug/L
DC119	4/28/2011	Butylbenzene, tert	<	1	ug/L
MW-10	4/28/2011	Butylbenzene, tert	<	1	ug/L
MW-8	4/28/2011	Butylbenzene, tert	<	1	ug/L
MW-9	4/28/2011	Butylbenzene, tert	<	1	ug/L
MW-10	7/26/2011	Butylbenzene, tert	<	2.5	ug/L
MW-120	7/26/2011	Butylbenzene, tert	<	2.5	ug/L
MW-121	7/26/2011	Butylbenzene, tert	<	2.5	ug/L
MW-121	7/26/2011	Butylbenzene, tert	<	2.5	ug/L
MW-122	7/26/2011	Butylbenzene, tert	<	2.5	ug/L

Attachment D
2007-2015 Water Quality Data
Louisville Landfill Capture Analysis
Merriam Junction Sands

Well ID	DateCollected	Parameter	Detect Code	Result	Unit
MW-122	7/26/2011	Butylbenzene, tert	<	2.5	ug/L
MW-8	7/26/2011	Butylbenzene, tert	<	2.5	ug/L
DC117	9/26/2011	Butylbenzene, tert	<	1	ug/L
DC118	9/26/2011	Butylbenzene, tert	<	1	ug/L
DC119	9/26/2011	Butylbenzene, tert	<	1	ug/L
MW-10	9/26/2011	Butylbenzene, tert	<	1	ug/L
MW-8	9/26/2011	Butylbenzene, tert	<	1	ug/L
MW-9	9/26/2011	Butylbenzene, tert	<	1	ug/L
MW-111	9/27/2011	Butylbenzene, tert	<	1	ug/L
MW-114	9/27/2011	Butylbenzene, tert	<	1	ug/L
MW-116	9/27/2011	Butylbenzene, tert	<	1	ug/L
MW-211	9/27/2011	Butylbenzene, tert	<	1	ug/L
MW-120	11/18/2011	Butylbenzene, tert	<	2.5	ug/L
MW-121	11/28/2011	Butylbenzene, tert	<	2.5	ug/L
MW-121	11/28/2011	Butylbenzene, tert	<	2.5	ug/L
MW-122	11/28/2011	Butylbenzene, tert	<	2.5	ug/L
MW-122	11/28/2011	Butylbenzene, tert	<	2.5	ug/L
MW-120	4/3/2012	Butylbenzene, tert	<	2.5	ug/L
MW-121	4/3/2012	Butylbenzene, tert	<	2.5	ug/L
MW-121	4/3/2012	Butylbenzene, tert	<	2.5	ug/L
MW-122	4/3/2012	Butylbenzene, tert	<	2.5	ug/L
MW-122	4/3/2012	Butylbenzene, tert	<	2.5	ug/L
MW-10	7/26/2012	Butylbenzene, tert	<	2.5	ug/L
MW-120	7/26/2012	Butylbenzene, tert	<	2.5	ug/L
MW-121	7/26/2012	Butylbenzene, tert	<	2.5	ug/L
MW-121	7/26/2012	Butylbenzene, tert	<	2.5	ug/L
MW-122	7/26/2012	Butylbenzene, tert	<	2.5	ug/L
MW-122	7/26/2012	Butylbenzene, tert	<	2.5	ug/L
MW-8	7/26/2012	Butylbenzene, tert	<	2.5	ug/L
MW-120	10/31/2012	Butylbenzene, tert	<	2.5	ug/L
MW-121	10/31/2012	Butylbenzene, tert	<	2.5	ug/L
MW-121	10/31/2012	Butylbenzene, tert	<	2.5	ug/L
MW-122	10/31/2012	Butylbenzene, tert	<	2.5	ug/L
MW-122	10/31/2012	Butylbenzene, tert	<	2.5	ug/L
MW-120	4/30/2013	Butylbenzene, tert	<	2.5	ug/L
MW-121	4/30/2013	Butylbenzene, tert	<	2.5	ug/L
MW-121	4/30/2013	Butylbenzene, tert	<	2.5	ug/L
MW-122	4/30/2013	Butylbenzene, tert	<	2.5	ug/L
MW-122	4/30/2013	Butylbenzene, tert	<	2.5	ug/L
DC118	5/29/2013	Butylbenzene, tert	<	1	ug/L
DC119	5/29/2013	Butylbenzene, tert	<	1	ug/L
MW-8	5/29/2013	Butylbenzene, tert	<	1	ug/L
MW-9	5/29/2013	Butylbenzene, tert	<	1	ug/L
MW-10	5/30/2013	Butylbenzene, tert	<	1	ug/L
MW-111	5/30/2013	Butylbenzene, tert	<	1	ug/L
MW-114	5/30/2013	Butylbenzene, tert	<	1	ug/L
MW-116	5/30/2013	Butylbenzene, tert	<	1	ug/L
MW-211	5/30/2013	Butylbenzene, tert	<	1	ug/L
MW-113	7/16/2013	Butylbenzene, tert	<	1	ug/L
MW-10	7/24/2013	Butylbenzene, tert	<	2.5	ug/L
MW-120	7/24/2013	Butylbenzene, tert	<	2.5	ug/L
MW-121	7/24/2013	Butylbenzene, tert	<	2.5	ug/L

Attachment D
2007-2015 Water Quality Data
Louisville Landfill Capture Analysis
Merriam Junction Sands

Well ID	DateCollected	Parameter	Detect Code	Result	Unit
MW-121	7/24/2013	Butylbenzene, tert	<	2.5	ug/L
MW-122	7/24/2013	Butylbenzene, tert	<	2.5	ug/L
MW-122	7/24/2013	Butylbenzene, tert	<	2.5	ug/L
MW-8	7/24/2013	Butylbenzene, tert	<	2.5	ug/L
MW-111	9/4/2013	Butylbenzene, tert	<	1	ug/L
MW-114	9/4/2013	Butylbenzene, tert	<	1	ug/L
MW-116	9/4/2013	Butylbenzene, tert	<	1	ug/L
MW-211	9/4/2013	Butylbenzene, tert	<	1	ug/L
MW-8	9/4/2013	Butylbenzene, tert	<	1	ug/L
DC118	9/5/2013	Butylbenzene, tert	<	1	ug/L
DC119	9/5/2013	Butylbenzene, tert	<	1	ug/L
MW-10	9/5/2013	Butylbenzene, tert	<	1	ug/L
MW-9	9/5/2013	Butylbenzene, tert	<	1	ug/L
MW-120	11/19/2013	Butylbenzene, tert	<	2.5	ug/L
MW-121	11/19/2013	Butylbenzene, tert	<	2.5	ug/L
MW-121	11/19/2013	Butylbenzene, tert	<	2.5	ug/L
MW-122	11/19/2013	Butylbenzene, tert	<	2.5	ug/L
MW-122	11/19/2013	Butylbenzene, tert	<	2.5	ug/L
DC118	11/26/2013	Butylbenzene, tert	<	1	ug/L
DC119	11/26/2013	Butylbenzene, tert	<	1	ug/L
MW-10	11/26/2013	Butylbenzene, tert	<	1	ug/L
MW-111	11/26/2013	Butylbenzene, tert	<	1	ug/L
MW-114	11/26/2013	Butylbenzene, tert	<	1	ug/L
MW-116	11/26/2013	Butylbenzene, tert	<	1	ug/L
MW-211	11/26/2013	Butylbenzene, tert	<	1	ug/L
MW-8	11/26/2013	Butylbenzene, tert	<	1	ug/L
MW-9	11/26/2013	Butylbenzene, tert	<	1	ug/L
MW-120	4/24/2014	Butylbenzene, tert	<	2.5	ug/L
MW-121	4/24/2014	Butylbenzene, tert	<	2.5	ug/L
MW-122	4/24/2014	Butylbenzene, tert	<	2.5	ug/L
MW-122	4/24/2014	Butylbenzene, tert	<	2.5	ug/L
MW-10	7/11/2014	Butylbenzene, tert	<	2.5	ug/L
MW-120	7/11/2014	Butylbenzene, tert	<	2.5	ug/L
MW-121	7/11/2014	Butylbenzene, tert	<	2.5	ug/L
MW-122	7/11/2014	Butylbenzene, tert	<	2.5	ug/L
MW-8	7/11/2014	Butylbenzene, tert	<	2.5	ug/L
DC118	9/24/2014	Butylbenzene, tert	<	1	ug/L
DC119	9/24/2014	Butylbenzene, tert	<	1	ug/L
MW-10	9/24/2014	Butylbenzene, tert	<	1	ug/L
MW-114	9/24/2014	Butylbenzene, tert	<	1	ug/L
MW-116	9/24/2014	Butylbenzene, tert	<	1	ug/L
MW-9	9/24/2014	Butylbenzene, tert	<	1	ug/L
MW-111	9/25/2014	Butylbenzene, tert	<	1	ug/L
MW-211	9/25/2014	Butylbenzene, tert	<	1	ug/L
MW-8	9/25/2014	Butylbenzene, tert	<	1	ug/L
MW-120	11/17/2014	Butylbenzene, tert	<	2.5	ug/L
MW-121	11/17/2014	Butylbenzene, tert	<	2.5	ug/L
MW-122	11/17/2014	Butylbenzene, tert	<	2.5	ug/L
MW-120	5/8/2015	Butylbenzene, tert	<	1	ug/L
MW-121	5/8/2015	Butylbenzene, tert	<	1	ug/L
MW-122	5/8/2015	Butylbenzene, tert	<	1	ug/L
DC118	6/17/2015	Butylbenzene, tert	<	1	ug/L

Attachment D
2007-2015 Water Quality Data
Louisville Landfill Capture Analysis
Merriam Junction Sands

Well ID	DateCollected	Parameter	Detect Code	Result	Unit
DC119	6/17/2015	Butylbenzene, tert	<	1	ug/L
MW-111	6/17/2015	Butylbenzene, tert	<	1	ug/L
MW-114	6/17/2015	Butylbenzene, tert	<	1	ug/L
MW-116	6/17/2015	Butylbenzene, tert	<	1	ug/L
MW-211	6/17/2015	Butylbenzene, tert	<	1	ug/L
MW-9	6/17/2015	Butylbenzene, tert	<	1	ug/L
MW-10	6/18/2015	Butylbenzene, tert	<	1	ug/L
MW-113	6/18/2015	Butylbenzene, tert	<	1	ug/L
MW-213	6/18/2015	Butylbenzene, tert	<	1	ug/L
MW-8	6/18/2015	Butylbenzene, tert	<	1	ug/L
MW-10	7/30/2015	Butylbenzene, tert	<	1	ug/L
MW-120	7/30/2015	Butylbenzene, tert	<	1	ug/L
MW-121	7/30/2015	Butylbenzene, tert	<	1	ug/L
MW-122	7/30/2015	Butylbenzene, tert	<	1	ug/L
MW-8	7/30/2015	Butylbenzene, tert	<	1	ug/L
MW-121	11/16/2015	Butylbenzene, tert	<	1	ug/L
MW-122	11/16/2015	Butylbenzene, tert	<	1	ug/L
DC117	9/17/2007	Cadmium	<	0.1	ug/L
DC118	9/17/2007	Cadmium	<	0.1	ug/L
DC119	9/17/2007	Cadmium	<	0.1	ug/L
MW-111	9/17/2007	Cadmium	<	0.1	ug/L
MW-114	9/17/2007	Cadmium	<	0.1	ug/L
MW-116	9/17/2007	Cadmium	<	0.1	ug/L
MW-211	9/17/2007	Cadmium	<	0.1	ug/L
MW-9	9/17/2007	Cadmium	<	0.1	ug/L
MW-10	9/18/2007	Cadmium	<	0.1	ug/L
MW-8	9/18/2007	Cadmium	<	0.1	ug/L
DC117	9/10/2008	Cadmium	<	0.1	ug/L
DC118	9/10/2008	Cadmium	<	0.1	ug/L
DC119	9/10/2008	Cadmium		0.3	ug/L
MW-116	9/10/2008	Cadmium	<	0.1	ug/L
MW-9	9/10/2008	Cadmium	<	0.1	ug/L
MW-111	9/11/2008	Cadmium	<	0.1	ug/L
MW-114	9/11/2008	Cadmium	<	0.1	ug/L
MW-211	9/11/2008	Cadmium	<	0.1	ug/L
MW-10	9/2/2009	Cadmium	<	10	ug/L
MW-120	9/2/2009	Cadmium	<	10	ug/L
MW-121	9/2/2009	Cadmium	<	10	ug/L
MW-122	9/2/2009	Cadmium	<	10	ug/L
MW-8	9/2/2009	Cadmium	<	10	ug/L
DC117	11/17/2010	Cadmium	<	0.1	ug/L
DC118	11/17/2010	Cadmium	<	0.1	ug/L
DC119	11/17/2010	Cadmium	<	0.1	ug/L
MW-111	11/17/2010	Cadmium	<	0.1	ug/L
MW-114	11/17/2010	Cadmium	<	0.1	ug/L
MW-116	11/17/2010	Cadmium	<	0.1	ug/L
MW-211	11/17/2010	Cadmium	<	0.1	ug/L
MW-9	11/17/2010	Cadmium	<	0.1	ug/L
MW-10	11/18/2010	Cadmium	<	0.1	ug/L
MW-8	11/18/2010	Cadmium	<	0.1	ug/L
MW-120	4/21/2011	Cadmium		--	ug/L
MW-121	4/21/2011	Cadmium		--	ug/L

Attachment D
2007-2015 Water Quality Data
Louisville Landfill Capture Analysis
Merriam Junction Sands

Well ID	DateCollected	Parameter	Detect Code	Result	Unit
MW-122	4/21/2011	Cadmium		--	ug/L
MW-10	7/26/2011	Cadmium	<	0.2	ug/L
MW-120	7/26/2011	Cadmium		--	ug/L
MW-121	7/26/2011	Cadmium	<	0.2	ug/L
MW-121	7/26/2011	Cadmium	<	0.2	ug/L
MW-122	7/26/2011	Cadmium	<	0.2	ug/L
MW-122	7/26/2011	Cadmium	<	0.2	ug/L
MW-8	7/26/2011	Cadmium	<	0.2	ug/L
MW-120	11/18/2011	Cadmium		--	ug/L
MW-121	11/28/2011	Cadmium		--	ug/L
MW-121	11/28/2011	Cadmium		--	ug/L
MW-122	11/28/2011	Cadmium		--	ug/L
MW-122	11/28/2011	Cadmium		--	ug/L
MW-120	4/3/2012	Cadmium		--	ug/L
MW-121	4/3/2012	Cadmium		--	ug/L
MW-121	4/3/2012	Cadmium		--	ug/L
MW-122	4/3/2012	Cadmium		--	ug/L
MW-122	4/3/2012	Cadmium		--	ug/L
MW-10	7/26/2012	Cadmium	<	0.02	ug/L
MW-120	7/26/2012	Cadmium	<	0.2	ug/L
MW-121	7/26/2012	Cadmium	<	0.2	ug/L
MW-121	7/26/2012	Cadmium	<	0.2	ug/L
MW-122	7/26/2012	Cadmium	<	0.2	ug/L
MW-122	7/26/2012	Cadmium	<	0.2	ug/L
MW-8	7/26/2012	Cadmium	<	0.2	ug/L
MW-121	10/31/2012	Cadmium		--	ug/L
MW-121	10/31/2012	Cadmium		--	ug/L
MW-122	10/31/2012	Cadmium		--	ug/L
MW-122	10/31/2012	Cadmium		--	ug/L
MW-120	4/30/2013	Cadmium		--	ug/L
MW-121	4/30/2013	Cadmium		--	ug/L
MW-122	4/30/2013	Cadmium		--	ug/L
MW-122	4/30/2013	Cadmium		--	ug/L
MW-10	7/24/2013	Cadmium	<	0.02	ug/L
MW-120	7/24/2013	Cadmium	<	0.2	ug/L
MW-121	7/24/2013	Cadmium	<	0.2	ug/L
MW-121	7/24/2013	Cadmium	<	0.2	ug/L
MW-122	7/24/2013	Cadmium	<	0.2	ug/L
MW-8	7/24/2013	Cadmium	<	0.2	ug/L
MW-120	11/19/2013	Cadmium		--	ug/L
MW-121	11/19/2013	Cadmium		--	ug/L
MW-121	11/19/2013	Cadmium		--	ug/L
MW-122	11/19/2013	Cadmium		--	ug/L
MW-122	11/19/2013	Cadmium		--	ug/L
MW-120	4/24/2014	Cadmium		--	ug/L
MW-121	4/24/2014	Cadmium		--	ug/L
MW-122	4/24/2014	Cadmium		--	ug/L
MW-122	4/24/2014	Cadmium		--	ug/L
MW-10	7/11/2014	Cadmium	<	0.2	ug/L
MW-120	7/11/2014	Cadmium	<	0.2	ug/L
MW-121	7/11/2014	Cadmium	<	0.2	ug/L
MW-122	7/11/2014	Cadmium	<	0.2	ug/L

Attachment D
2007-2015 Water Quality Data
Louisville Landfill Capture Analysis
Merriam Junction Sands

Well ID	DateCollected	Parameter	Detect Code	Result	Unit
MW-8	7/11/2014	Cadmium	<	0.2	ug/L
MW-120	11/17/2014	Cadmium		--	ug/L
MW-121	11/17/2014	Cadmium		--	ug/L
MW-122	11/17/2014	Cadmium		--	ug/L
MW-120	5/8/2015	Cadmium		--	ug/L
MW-121	5/8/2015	Cadmium		--	ug/L
MW-122	5/8/2015	Cadmium		--	ug/L
MW-10	7/30/2015	Cadmium	<	0.08	ug/L
MW-120	7/30/2015	Cadmium		0.14	ug/L
MW-121	7/30/2015	Cadmium	<	0.08	ug/L
MW-122	7/30/2015	Cadmium	<	0.08	ug/L
MW-8	7/30/2015	Cadmium	<	0.08	ug/L
MW-121	11/16/2015	Cadmium		--	ug/L
MW-122	11/16/2015	Cadmium		--	ug/L
DC117	9/17/2007	Calcium		160	mg/L
DC118	9/17/2007	Calcium		100	mg/L
DC119	9/17/2007	Calcium		92	mg/L
MW-111	9/17/2007	Calcium		160	mg/L
MW-114	9/17/2007	Calcium		110	mg/L
MW-116	9/17/2007	Calcium		170	mg/L
MW-211	9/17/2007	Calcium		110	mg/L
MW-9	9/17/2007	Calcium		170	mg/L
MW-10	9/18/2007	Calcium		64	mg/L
MW-8	9/18/2007	Calcium		140	mg/L
DC117	9/10/2008	Calcium		99	mg/L
DC118	9/10/2008	Calcium		100	mg/L
DC119	9/10/2008	Calcium		160	mg/L
MW-116	9/10/2008	Calcium		150	mg/L
MW-9	9/10/2008	Calcium		160	mg/L
MW-111	9/11/2008	Calcium		160	mg/L
MW-114	9/11/2008	Calcium		110	mg/L
MW-211	9/11/2008	Calcium		96	mg/L
DC117	11/17/2010	Calcium		172	mg/L
DC118	11/17/2010	Calcium		107	mg/L
DC119	11/17/2010	Calcium		104	mg/L
MW-111	11/17/2010	Calcium		155	mg/L
MW-114	11/17/2010	Calcium		119	mg/L
MW-116	11/17/2010	Calcium		132	mg/L
MW-211	11/17/2010	Calcium		115	mg/L
MW-9	11/17/2010	Calcium		170	mg/L
MW-10	11/18/2010	Calcium		70.1	mg/L
MW-8	11/18/2010	Calcium		116	mg/L
MW-10	3/27/2007	Carbon tetrachloride	<	1	ug/L
MW-111	3/27/2007	Carbon tetrachloride	<	1	ug/L
MW-114	3/27/2007	Carbon tetrachloride	<	1	ug/L
MW-115	3/27/2007	Carbon tetrachloride	<	1	ug/L
MW-116	3/27/2007	Carbon tetrachloride	<	1	ug/L
MW-211	3/27/2007	Carbon tetrachloride	<	1	ug/L
MW-8	3/27/2007	Carbon tetrachloride	<	1	ug/L
DC117	3/28/2007	Carbon tetrachloride	<	1	ug/L
DC118	3/28/2007	Carbon tetrachloride	<	1	ug/L
DC119	3/28/2007	Carbon tetrachloride	<	1	ug/L

Attachment D
2007-2015 Water Quality Data
Louisville Landfill Capture Analysis
Merriam Junction Sands

Well ID	DateCollected	Parameter	Detect Code	Result	Unit
MW-9	3/28/2007	Carbon tetrachloride	<	1	ug/L
DC117	9/17/2007	Carbon tetrachloride	<	1	ug/L
DC118	9/17/2007	Carbon tetrachloride	<	1	ug/L
DC119	9/17/2007	Carbon tetrachloride	<	1	ug/L
MW-111	9/17/2007	Carbon tetrachloride	<	1	ug/L
MW-114	9/17/2007	Carbon tetrachloride	<	1	ug/L
MW-116	9/17/2007	Carbon tetrachloride	<	1	ug/L
MW-211	9/17/2007	Carbon tetrachloride	<	1	ug/L
MW-9	9/17/2007	Carbon tetrachloride	<	1	ug/L
MW-10	9/18/2007	Carbon tetrachloride	<	1	ug/L
MW-8	9/18/2007	Carbon tetrachloride	<	1	ug/L
DC117	12/11/2007	Carbon tetrachloride	<	1	ug/L
DC118	12/11/2007	Carbon tetrachloride	<	1	ug/L
DC119	12/11/2007	Carbon tetrachloride	<	1	ug/L
MW-10	12/11/2007	Carbon tetrachloride	<	1	ug/L
MW-111	12/11/2007	Carbon tetrachloride	<	1	ug/L
MW-114	12/11/2007	Carbon tetrachloride	<	1	ug/L
MW-116	12/11/2007	Carbon tetrachloride	<	1	ug/L
MW-120	12/11/2007	Carbon tetrachloride	<	0.5	ug/L
MW-121	12/11/2007	Carbon tetrachloride	<	0.5	ug/L
MW-122	12/11/2007	Carbon tetrachloride	<	0.5	ug/L
MW-211	12/11/2007	Carbon tetrachloride	<	1	ug/L
MW-8	12/11/2007	Carbon tetrachloride	<	1	ug/L
MW-9	12/11/2007	Carbon tetrachloride	<	1	ug/L
DC117	4/30/2008	Carbon tetrachloride	<	1	ug/L
DC119	4/30/2008	Carbon tetrachloride	<	1	ug/L
MW-111	4/30/2008	Carbon tetrachloride	<	1	ug/L
MW-114	4/30/2008	Carbon tetrachloride	<	1	ug/L
MW-116	4/30/2008	Carbon tetrachloride	<	1	ug/L
MW-211	4/30/2008	Carbon tetrachloride	<	1	ug/L
MW-9	4/30/2008	Carbon tetrachloride	<	1	ug/L
MW-10	5/1/2008	Carbon tetrachloride	<	1	ug/L
MW-120	5/1/2008	Carbon tetrachloride	<	0.5	ug/L
MW-121	5/1/2008	Carbon tetrachloride	<	0.5	ug/L
MW-122	5/1/2008	Carbon tetrachloride	<	0.5	ug/L
MW-8	5/1/2008	Carbon tetrachloride	<	1	ug/L
DC117	9/10/2008	Carbon tetrachloride	<	1	ug/L
DC118	9/10/2008	Carbon tetrachloride	<	1	ug/L
DC119	9/10/2008	Carbon tetrachloride	<	1	ug/L
MW-116	9/10/2008	Carbon tetrachloride	<	1	ug/L
MW-9	9/10/2008	Carbon tetrachloride	<	1	ug/L
MW-111	9/11/2008	Carbon tetrachloride	<	1	ug/L
MW-114	9/11/2008	Carbon tetrachloride	<	1	ug/L
MW-211	9/11/2008	Carbon tetrachloride	<	1	ug/L
DC117	12/16/2008	Carbon tetrachloride	<	1	ug/L
DC118	12/16/2008	Carbon tetrachloride	<	1	ug/L
DC119	12/16/2008	Carbon tetrachloride	<	1	ug/L
MW-10	12/16/2008	Carbon tetrachloride	<	1	ug/L
MW-111	12/16/2008	Carbon tetrachloride	<	1	ug/L
MW-114	12/16/2008	Carbon tetrachloride	<	1	ug/L
MW-116	12/16/2008	Carbon tetrachloride	<	1	ug/L
MW-211	12/16/2008	Carbon tetrachloride	<	1	ug/L

Attachment D
2007-2015 Water Quality Data
Louisville Landfill Capture Analysis
Merriam Junction Sands

Well ID	DateCollected	Parameter	Detect Code	Result	Unit
MW-8	12/16/2008	Carbon tetrachloride	<	1	ug/L
MW-9	12/16/2008	Carbon tetrachloride	<	1	ug/L
DC117	4/27/2009	Carbon tetrachloride	<	1	ug/L
DC118	4/27/2009	Carbon tetrachloride	<	1	ug/L
DC119	4/27/2009	Carbon tetrachloride	<	1	ug/L
MW-10	4/27/2009	Carbon tetrachloride	<	1	ug/L
MW-111	4/27/2009	Carbon tetrachloride	<	1	ug/L
MW-114	4/27/2009	Carbon tetrachloride	<	1	ug/L
MW-116	4/27/2009	Carbon tetrachloride	<	1	ug/L
MW-211	4/27/2009	Carbon tetrachloride	<	1	ug/L
MW-8	4/27/2009	Carbon tetrachloride	<	1	ug/L
MW-9	4/27/2009	Carbon tetrachloride	<	1	ug/L
MW-120	4/28/2009	Carbon tetrachloride	<	0.5	ug/L
MW-121	4/28/2009	Carbon tetrachloride	<	0.5	ug/L
MW-122	4/28/2009	Carbon tetrachloride	<	0.5	ug/L
MW-10	9/2/2009	Carbon tetrachloride	<	0.5	ug/L
MW-120	9/2/2009	Carbon tetrachloride	<	0.5	ug/L
MW-121	9/2/2009	Carbon tetrachloride	<	0.5	ug/L
MW-122	9/2/2009	Carbon tetrachloride	<	0.5	ug/L
MW-8	9/2/2009	Carbon tetrachloride	<	0.5	ug/L
DC117	12/14/2009	Carbon tetrachloride	<	1	ug/L
DC118	12/14/2009	Carbon tetrachloride	<	1	ug/L
DC119	12/14/2009	Carbon tetrachloride	<	1	ug/L
MW-10	12/14/2009	Carbon tetrachloride	<	1	ug/L
MW-111	12/14/2009	Carbon tetrachloride	<	1	ug/L
MW-114	12/14/2009	Carbon tetrachloride	<	1	ug/L
MW-116	12/14/2009	Carbon tetrachloride	<	1	ug/L
MW-211	12/14/2009	Carbon tetrachloride	<	1	ug/L
MW-9	12/14/2009	Carbon tetrachloride	<	1	ug/L
MW-120	12/15/2009	Carbon tetrachloride	<	0.5	ug/L
MW-121	12/15/2009	Carbon tetrachloride	<	0.5	ug/L
MW-122	12/15/2009	Carbon tetrachloride	<	0.5	ug/L
DC117	5/10/2010	Carbon tetrachloride	<	1	ug/L
DC118	5/10/2010	Carbon tetrachloride	<	1	ug/L
DC119	5/10/2010	Carbon tetrachloride	<	1	ug/L
MW-10	5/10/2010	Carbon tetrachloride	<	1	ug/L
MW-111	5/10/2010	Carbon tetrachloride	<	1	ug/L
MW-111	5/10/2010	Carbon tetrachloride	<	1	ug/L
MW-114	5/10/2010	Carbon tetrachloride	<	1	ug/L
MW-116	5/10/2010	Carbon tetrachloride	<	1	ug/L
MW-211	5/10/2010	Carbon tetrachloride	<	1	ug/L
MW-9	5/10/2010	Carbon tetrachloride	<	1	ug/L
MW-120	5/12/2010	Carbon tetrachloride	<	0.5	ug/L
MW-121	5/12/2010	Carbon tetrachloride	<	0.5	ug/L
MW-122	5/12/2010	Carbon tetrachloride	<	0.5	ug/L
DC117	11/17/2010	Carbon tetrachloride	<	1	ug/L
DC118	11/17/2010	Carbon tetrachloride	<	1	ug/L
DC119	11/17/2010	Carbon tetrachloride	<	1	ug/L
MW-111	11/17/2010	Carbon tetrachloride	<	1	ug/L
MW-114	11/17/2010	Carbon tetrachloride	<	1	ug/L
MW-116	11/17/2010	Carbon tetrachloride	<	1	ug/L
MW-211	11/17/2010	Carbon tetrachloride	<	1	ug/L

Attachment D
2007-2015 Water Quality Data
Louisville Landfill Capture Analysis
Merriam Junction Sands

Well ID	DateCollected	Parameter	Detect Code	Result	Unit
MW-9	11/17/2010	Carbon tetrachloride	<	1	ug/L
MW-10	11/18/2010	Carbon tetrachloride	<	1	ug/L
MW-120	11/18/2010	Carbon tetrachloride	<	0.5	ug/L
MW-121	11/18/2010	Carbon tetrachloride	<	0.5	ug/L
MW-122	11/18/2010	Carbon tetrachloride	<	0.5	ug/L
MW-8	11/18/2010	Carbon tetrachloride	<	1	ug/L
MW-120	4/21/2011	Carbon tetrachloride	<	1	ug/L
MW-121	4/21/2011	Carbon tetrachloride	<	1	ug/L
MW-122	4/21/2011	Carbon tetrachloride	<	1	ug/L
MW-111	4/27/2011	Carbon tetrachloride	<	1	ug/L
MW-114	4/27/2011	Carbon tetrachloride	<	1	ug/L
MW-116	4/27/2011	Carbon tetrachloride	<	1	ug/L
MW-211	4/27/2011	Carbon tetrachloride	<	1	ug/L
DC117	4/28/2011	Carbon tetrachloride	<	1	ug/L
DC118	4/28/2011	Carbon tetrachloride	<	1	ug/L
DC119	4/28/2011	Carbon tetrachloride	<	1	ug/L
MW-10	4/28/2011	Carbon tetrachloride	<	1	ug/L
MW-8	4/28/2011	Carbon tetrachloride	<	1	ug/L
MW-9	4/28/2011	Carbon tetrachloride	<	1	ug/L
MW-10	7/26/2011	Carbon tetrachloride	<	1	ug/L
MW-120	7/26/2011	Carbon tetrachloride	<	1	ug/L
MW-121	7/26/2011	Carbon tetrachloride	<	1	ug/L
MW-121	7/26/2011	Carbon tetrachloride	<	1	ug/L
MW-122	7/26/2011	Carbon tetrachloride	<	1	ug/L
MW-122	7/26/2011	Carbon tetrachloride	<	1	ug/L
MW-8	7/26/2011	Carbon tetrachloride	<	1	ug/L
DC117	9/26/2011	Carbon tetrachloride	<	1	ug/L
DC118	9/26/2011	Carbon tetrachloride	<	1	ug/L
DC119	9/26/2011	Carbon tetrachloride	<	1	ug/L
MW-10	9/26/2011	Carbon tetrachloride	<	1	ug/L
MW-8	9/26/2011	Carbon tetrachloride	<	1	ug/L
MW-9	9/26/2011	Carbon tetrachloride	<	1	ug/L
MW-111	9/27/2011	Carbon tetrachloride	<	1	ug/L
MW-114	9/27/2011	Carbon tetrachloride	<	1	ug/L
MW-116	9/27/2011	Carbon tetrachloride	<	1	ug/L
MW-211	9/27/2011	Carbon tetrachloride	<	1	ug/L
MW-120	11/18/2011	Carbon tetrachloride	<	1	ug/L
MW-121	11/28/2011	Carbon tetrachloride	<	1	ug/L
MW-121	11/28/2011	Carbon tetrachloride	<	1	ug/L
MW-122	11/28/2011	Carbon tetrachloride	<	1	ug/L
MW-122	11/28/2011	Carbon tetrachloride	<	1	ug/L
MW-120	4/3/2012	Carbon tetrachloride	<	1	ug/L
MW-121	4/3/2012	Carbon tetrachloride	<	1	ug/L
MW-121	4/3/2012	Carbon tetrachloride	<	1	ug/L
MW-122	4/3/2012	Carbon tetrachloride	<	1	ug/L
MW-122	4/3/2012	Carbon tetrachloride	<	1	ug/L
MW-10	7/26/2012	Carbon tetrachloride	<	1	ug/L
MW-120	7/26/2012	Carbon tetrachloride	<	1	ug/L
MW-121	7/26/2012	Carbon tetrachloride	<	1	ug/L
MW-121	7/26/2012	Carbon tetrachloride	<	1	ug/L
MW-122	7/26/2012	Carbon tetrachloride	<	1	ug/L
MW-122	7/26/2012	Carbon tetrachloride	<	1	ug/L

Attachment D
2007-2015 Water Quality Data
Louisville Landfill Capture Analysis
Merriam Junction Sands

Well ID	DateCollected	Parameter	Detect Code	Result	Unit
MW-8	7/26/2012	Carbon tetrachloride	<	1	ug/L
MW-120	10/31/2012	Carbon tetrachloride	<	1	ug/L
MW-121	10/31/2012	Carbon tetrachloride	<	1	ug/L
MW-121	10/31/2012	Carbon tetrachloride	<	1	ug/L
MW-122	10/31/2012	Carbon tetrachloride	<	1	ug/L
MW-122	10/31/2012	Carbon tetrachloride	<	1	ug/L
MW-120	4/30/2013	Carbon tetrachloride	<	1	ug/L
MW-121	4/30/2013	Carbon tetrachloride	<	1	ug/L
MW-121	4/30/2013	Carbon tetrachloride	<	1	ug/L
MW-122	4/30/2013	Carbon tetrachloride	<	1	ug/L
MW-122	4/30/2013	Carbon tetrachloride	<	1	ug/L
DC118	5/29/2013	Carbon tetrachloride	<	1	ug/L
DC119	5/29/2013	Carbon tetrachloride	<	1	ug/L
MW-8	5/29/2013	Carbon tetrachloride	<	1	ug/L
MW-9	5/29/2013	Carbon tetrachloride	<	1	ug/L
MW-10	5/30/2013	Carbon tetrachloride	<	1	ug/L
MW-111	5/30/2013	Carbon tetrachloride	<	1	ug/L
MW-114	5/30/2013	Carbon tetrachloride	<	1	ug/L
MW-116	5/30/2013	Carbon tetrachloride	<	1	ug/L
MW-211	5/30/2013	Carbon tetrachloride	<	1	ug/L
MW-113	7/16/2013	Carbon tetrachloride	<	1	ug/L
MW-10	7/24/2013	Carbon tetrachloride	<	1	ug/L
MW-120	7/24/2013	Carbon tetrachloride	<	1	ug/L
MW-121	7/24/2013	Carbon tetrachloride	<	1	ug/L
MW-121	7/24/2013	Carbon tetrachloride	<	1	ug/L
MW-122	7/24/2013	Carbon tetrachloride	<	1	ug/L
MW-122	7/24/2013	Carbon tetrachloride	<	1	ug/L
MW-8	7/24/2013	Carbon tetrachloride	<	1	ug/L
MW-111	9/4/2013	Carbon tetrachloride	<	1	ug/L
MW-114	9/4/2013	Carbon tetrachloride	<	1	ug/L
MW-116	9/4/2013	Carbon tetrachloride	<	1	ug/L
MW-211	9/4/2013	Carbon tetrachloride	<	1	ug/L
MW-8	9/4/2013	Carbon tetrachloride	<	1	ug/L
DC118	9/5/2013	Carbon tetrachloride	<	1	ug/L
DC119	9/5/2013	Carbon tetrachloride	<	1	ug/L
MW-10	9/5/2013	Carbon tetrachloride	<	1	ug/L
MW-9	9/5/2013	Carbon tetrachloride	<	1	ug/L
MW-120	11/19/2013	Carbon tetrachloride	<	1	ug/L
MW-121	11/19/2013	Carbon tetrachloride	<	1	ug/L
MW-121	11/19/2013	Carbon tetrachloride	<	1	ug/L
MW-122	11/19/2013	Carbon tetrachloride	<	1	ug/L
MW-122	11/19/2013	Carbon tetrachloride	<	1	ug/L
DC118	11/26/2013	Carbon tetrachloride	<	1	ug/L
DC119	11/26/2013	Carbon tetrachloride	<	1	ug/L
MW-10	11/26/2013	Carbon tetrachloride	<	1	ug/L
MW-111	11/26/2013	Carbon tetrachloride	<	1	ug/L
MW-114	11/26/2013	Carbon tetrachloride	<	1	ug/L
MW-116	11/26/2013	Carbon tetrachloride	<	1	ug/L
MW-211	11/26/2013	Carbon tetrachloride	<	1	ug/L
MW-8	11/26/2013	Carbon tetrachloride	<	1	ug/L
MW-9	11/26/2013	Carbon tetrachloride	<	1	ug/L
MW-120	4/24/2014	Carbon tetrachloride	<	1	ug/L

Attachment D
2007-2015 Water Quality Data
Louisville Landfill Capture Analysis
Merriam Junction Sands

Well ID	DateCollected	Parameter	Detect Code	Result	Unit
MW-121	4/24/2014	Carbon tetrachloride	<	1	ug/L
MW-122	4/24/2014	Carbon tetrachloride	<	1	ug/L
MW-122	4/24/2014	Carbon tetrachloride	<	1	ug/L
MW-10	7/11/2014	Carbon tetrachloride	<	1	ug/L
MW-120	7/11/2014	Carbon tetrachloride	<	1	ug/L
MW-121	7/11/2014	Carbon tetrachloride	<	1	ug/L
MW-122	7/11/2014	Carbon tetrachloride	<	1	ug/L
MW-8	7/11/2014	Carbon tetrachloride	<	1	ug/L
DC118	9/24/2014	Carbon tetrachloride	<	1	ug/L
DC119	9/24/2014	Carbon tetrachloride	<	1	ug/L
MW-10	9/24/2014	Carbon tetrachloride	<	1	ug/L
MW-114	9/24/2014	Carbon tetrachloride	<	1	ug/L
MW-116	9/24/2014	Carbon tetrachloride	<	1	ug/L
MW-9	9/24/2014	Carbon tetrachloride	<	1	ug/L
MW-111	9/25/2014	Carbon tetrachloride	<	1	ug/L
MW-211	9/25/2014	Carbon tetrachloride	<	1	ug/L
MW-8	9/25/2014	Carbon tetrachloride	<	1	ug/L
MW-120	11/17/2014	Carbon tetrachloride	<	1	ug/L
MW-121	11/17/2014	Carbon tetrachloride	<	1	ug/L
MW-122	11/17/2014	Carbon tetrachloride	<	1	ug/L
MW-120	5/8/2015	Carbon tetrachloride	<	1	ug/L
MW-121	5/8/2015	Carbon tetrachloride	<	1	ug/L
MW-122	5/8/2015	Carbon tetrachloride	<	1	ug/L
DC118	6/17/2015	Carbon tetrachloride	<	0.5	ug/L
DC119	6/17/2015	Carbon tetrachloride	<	0.5	ug/L
MW-111	6/17/2015	Carbon tetrachloride	<	0.5	ug/L
MW-114	6/17/2015	Carbon tetrachloride	<	0.5	ug/L
MW-116	6/17/2015	Carbon tetrachloride	<	0.5	ug/L
MW-211	6/17/2015	Carbon tetrachloride	<	0.5	ug/L
MW-9	6/17/2015	Carbon tetrachloride	<	0.5	ug/L
MW-10	6/18/2015	Carbon tetrachloride	<	0.5	ug/L
MW-113	6/18/2015	Carbon tetrachloride	<	0.5	ug/L
MW-213	6/18/2015	Carbon tetrachloride	<	0.5	ug/L
MW-8	6/18/2015	Carbon tetrachloride	<	0.5	ug/L
MW-10	7/30/2015	Carbon tetrachloride	<	1	ug/L
MW-120	7/30/2015	Carbon tetrachloride	<	1	ug/L
MW-121	7/30/2015	Carbon tetrachloride	<	1	ug/L
MW-122	7/30/2015	Carbon tetrachloride	<	1	ug/L
MW-8	7/30/2015	Carbon tetrachloride	<	1	ug/L
MW-121	11/16/2015	Carbon tetrachloride	<	1	ug/L
MW-122	11/16/2015	Carbon tetrachloride	<	1	ug/L
DC117	9/17/2007	Chloride		120	mg/L
DC118	9/17/2007	Chloride		28	mg/L
DC119	9/17/2007	Chloride		32	mg/L
MW-111	9/17/2007	Chloride		31	mg/L
MW-114	9/17/2007	Chloride		59	mg/L
MW-116	9/17/2007	Chloride		67	mg/L
MW-211	9/17/2007	Chloride		150	mg/L
MW-9	9/17/2007	Chloride		150	mg/L
MW-10	9/18/2007	Chloride		64	mg/L
MW-8	9/18/2007	Chloride		190	mg/L
DC117	9/10/2008	Chloride		61	mg/L

Attachment D
2007-2015 Water Quality Data
Louisville Landfill Capture Analysis
Merriam Junction Sands

Well ID	DateCollected	Parameter	Detect Code	Result	Unit
DC118	9/10/2008	Chloride		27	mg/L
DC119	9/10/2008	Chloride		140	mg/L
MW-116	9/10/2008	Chloride		55	mg/L
MW-9	9/10/2008	Chloride		210	mg/L
MW-111	9/11/2008	Chloride		22	mg/L
MW-114	9/11/2008	Chloride		54	mg/L
MW-211	9/11/2008	Chloride		130	mg/L
MW-10	9/2/2009	Chloride		58	mg/L
MW-120	9/2/2009	Chloride		30	mg/L
MW-121	9/2/2009	Chloride		5.8	mg/L
MW-122	9/2/2009	Chloride		6.7	mg/L
MW-8	9/2/2009	Chloride		250	mg/L
DC117	11/17/2010	Chloride		129	mg/L
DC118	11/17/2010	Chloride		24.6	mg/L
DC119	11/17/2010	Chloride		82.7	mg/L
MW-111	11/17/2010	Chloride		13	mg/L
MW-114	11/17/2010	Chloride		52.6	mg/L
MW-116	11/17/2010	Chloride		54	mg/L
MW-211	11/17/2010	Chloride		186	mg/L
MW-9	11/17/2010	Chloride		129	mg/L
MW-10	11/18/2010	Chloride		48.3	mg/L
MW-8	11/18/2010	Chloride		145	mg/L
MW-120	4/21/2011	Chloride		--	mg/L
MW-121	4/21/2011	Chloride		--	mg/L
MW-122	4/21/2011	Chloride		--	mg/L
MW-10	7/26/2011	Chloride		61	mg/L
MW-120	7/26/2011	Chloride		--	mg/L
MW-121	7/26/2011	Chloride	<	0.4	mg/L
MW-121	7/26/2011	Chloride		6.1	mg/L
MW-122	7/26/2011	Chloride	<	0.4	mg/L
MW-122	7/26/2011	Chloride	<	0.4	mg/L
MW-8	7/26/2011	Chloride		160	mg/L
MW-120	11/18/2011	Chloride		--	mg/L
MW-121	11/28/2011	Chloride		--	mg/L
MW-121	11/28/2011	Chloride		--	mg/L
MW-122	11/28/2011	Chloride		--	mg/L
MW-122	11/28/2011	Chloride		--	mg/L
MW-120	4/3/2012	Chloride		--	mg/L
MW-121	4/3/2012	Chloride		--	mg/L
MW-121	4/3/2012	Chloride		--	mg/L
MW-122	4/3/2012	Chloride		--	mg/L
MW-122	4/3/2012	Chloride		--	mg/L
MW-10	7/26/2012	Chloride		57	mg/L
MW-120	7/26/2012	Chloride		5	mg/L
MW-121	7/26/2012	Chloride		4.8	mg/L
MW-121	7/26/2012	Chloride		32	mg/L
MW-122	7/26/2012	Chloride		32	mg/L
MW-122	7/26/2012	Chloride		32	mg/L
MW-8	7/26/2012	Chloride		100	mg/L
MW-121	10/31/2012	Chloride		--	mg/L
MW-121	10/31/2012	Chloride		--	mg/L
MW-122	10/31/2012	Chloride		--	mg/L

Attachment D
2007-2015 Water Quality Data
Louisville Landfill Capture Analysis
Merriam Junction Sands

Well ID	DateCollected	Parameter	Detect Code	Result	Unit
MW-122	10/31/2012	Chloride		--	mg/L
MW-120	4/30/2013	Chloride		--	mg/L
MW-121	4/30/2013	Chloride		--	mg/L
MW-122	4/30/2013	Chloride		--	mg/L
MW-122	4/30/2013	Chloride		--	mg/L
MW-10	7/24/2013	Chloride		55	mg/L
MW-120	7/24/2013	Chloride		92	mg/L
MW-121	7/24/2013	Chloride		4.8	mg/L
MW-121	7/24/2013	Chloride		5.6	mg/L
MW-122	7/24/2013	Chloride		4.8	mg/L
MW-8	7/24/2013	Chloride		47	mg/L
MW-120	11/19/2013	Chloride		--	mg/L
MW-121	11/19/2013	Chloride		--	mg/L
MW-121	11/19/2013	Chloride		--	mg/L
MW-122	11/19/2013	Chloride		--	mg/L
MW-122	11/19/2013	Chloride		--	mg/L
MW-120	4/24/2014	Chloride		--	mg/L
MW-121	4/24/2014	Chloride		--	mg/L
MW-122	4/24/2014	Chloride		--	mg/L
MW-122	4/24/2014	Chloride		--	mg/L
MW-10	7/11/2014	Chloride		94	mg/L
MW-120	7/11/2014	Chloride		88	mg/L
MW-121	7/11/2014	Chloride		6.9	mg/L
MW-122	7/11/2014	Chloride		3.5	mg/L
MW-8	7/11/2014	Chloride		86	mg/L
MW-120	11/17/2014	Chloride		--	mg/L
MW-121	11/17/2014	Chloride		--	mg/L
MW-122	11/17/2014	Chloride		--	mg/L
MW-120	5/8/2015	Chloride		--	mg/L
MW-121	5/8/2015	Chloride		--	mg/L
MW-122	5/8/2015	Chloride		--	mg/L
MW-10	7/30/2015	Chloride		125	mg/L
MW-120	7/30/2015	Chloride		76.1	mg/L
MW-121	7/30/2015	Chloride		5.3	mg/L
MW-122	7/30/2015	Chloride		2.6	mg/L
MW-8	7/30/2015	Chloride		41.2	mg/L
MW-121	11/16/2015	Chloride		--	mg/L
MW-122	11/16/2015	Chloride		--	mg/L
MW-10	3/27/2007	Chlorobenzene	<	1	ug/L
MW-111	3/27/2007	Chlorobenzene	<	1	ug/L
MW-114	3/27/2007	Chlorobenzene		0.52	ug/L
MW-115	3/27/2007	Chlorobenzene	<	1	ug/L
MW-116	3/27/2007	Chlorobenzene		1.5	ug/L
MW-211	3/27/2007	Chlorobenzene		0.61	ug/L
MW-8	3/27/2007	Chlorobenzene	<	1	ug/L
DC117	3/28/2007	Chlorobenzene		0.67	ug/L
DC118	3/28/2007	Chlorobenzene	<	1	ug/L
DC119	3/28/2007	Chlorobenzene	<	1	ug/L
MW-9	3/28/2007	Chlorobenzene		1.6	ug/L
DC117	9/17/2007	Chlorobenzene	<	1	ug/L
DC118	9/17/2007	Chlorobenzene	<	1	ug/L
DC119	9/17/2007	Chlorobenzene	<	1	ug/L

Attachment D
2007-2015 Water Quality Data
Louisville Landfill Capture Analysis
Merriam Junction Sands

Well ID	DateCollected	Parameter	Detect Code	Result	Unit
MW-111	9/17/2007	Chlorobenzene	<	1	ug/L
MW-114	9/17/2007	Chlorobenzene	<	1	ug/L
MW-116	9/17/2007	Chlorobenzene		1.7	ug/L
MW-211	9/17/2007	Chlorobenzene		1.2	ug/L
MW-9	9/17/2007	Chlorobenzene		1.9	ug/L
MW-10	9/18/2007	Chlorobenzene	<	1	ug/L
MW-8	9/18/2007	Chlorobenzene	<	1	ug/L
DC117	12/11/2007	Chlorobenzene	<	1	ug/L
DC118	12/11/2007	Chlorobenzene	<	1	ug/L
DC119	12/11/2007	Chlorobenzene	<	1	ug/L
MW-10	12/11/2007	Chlorobenzene	<	1	ug/L
MW-111	12/11/2007	Chlorobenzene	<	1	ug/L
MW-114	12/11/2007	Chlorobenzene	<	1	ug/L
MW-116	12/11/2007	Chlorobenzene		1.5	ug/L
MW-120	12/11/2007	Chlorobenzene	<	1	ug/L
MW-121	12/11/2007	Chlorobenzene	<	1	ug/L
MW-122	12/11/2007	Chlorobenzene	<	1	ug/L
MW-211	12/11/2007	Chlorobenzene		1	ug/L
MW-8	12/11/2007	Chlorobenzene	<	1	ug/L
MW-9	12/11/2007	Chlorobenzene		2	ug/L
DC117	4/30/2008	Chlorobenzene	<	1	ug/L
DC119	4/30/2008	Chlorobenzene	<	1	ug/L
MW-111	4/30/2008	Chlorobenzene	<	1	ug/L
MW-114	4/30/2008	Chlorobenzene	<	1	ug/L
MW-116	4/30/2008	Chlorobenzene		1.4	ug/L
MW-211	4/30/2008	Chlorobenzene		0.87	ug/L
MW-9	4/30/2008	Chlorobenzene		1.7	ug/L
MW-10	5/1/2008	Chlorobenzene	<	1	ug/L
MW-120	5/1/2008	Chlorobenzene	<	1	ug/L
MW-121	5/1/2008	Chlorobenzene	<	1	ug/L
MW-122	5/1/2008	Chlorobenzene	<	1	ug/L
MW-8	5/1/2008	Chlorobenzene	<	1	ug/L
DC117	9/10/2008	Chlorobenzene	<	1	ug/L
DC118	9/10/2008	Chlorobenzene	<	1	ug/L
DC119	9/10/2008	Chlorobenzene	<	1	ug/L
MW-116	9/10/2008	Chlorobenzene		1.2	ug/L
MW-9	9/10/2008	Chlorobenzene		1.3	ug/L
MW-111	9/11/2008	Chlorobenzene	<	1	ug/L
MW-114	9/11/2008	Chlorobenzene	<	1	ug/L
MW-211	9/11/2008	Chlorobenzene		0.83	ug/L
DC117	12/16/2008	Chlorobenzene	<	1	ug/L
DC118	12/16/2008	Chlorobenzene	<	1	ug/L
DC119	12/16/2008	Chlorobenzene	<	1	ug/L
MW-10	12/16/2008	Chlorobenzene	<	1	ug/L
MW-111	12/16/2008	Chlorobenzene	<	1	ug/L
MW-114	12/16/2008	Chlorobenzene	<	1	ug/L
MW-116	12/16/2008	Chlorobenzene		0.97	ug/L
MW-211	12/16/2008	Chlorobenzene		0.99	ug/L
MW-8	12/16/2008	Chlorobenzene	<	1	ug/L
MW-9	12/16/2008	Chlorobenzene		1.1	ug/L
DC117	4/27/2009	Chlorobenzene	<	1	ug/L
DC118	4/27/2009	Chlorobenzene	<	1	ug/L

Attachment D
2007-2015 Water Quality Data
Louisville Landfill Capture Analysis
Merriam Junction Sands

Well ID	DateCollected	Parameter	Detect Code	Result	Unit
DC119	4/27/2009	Chlorobenzene	<	1	ug/L
MW-10	4/27/2009	Chlorobenzene	<	1	ug/L
MW-111	4/27/2009	Chlorobenzene	<	1	ug/L
MW-114	4/27/2009	Chlorobenzene	<	1	ug/L
MW-116	4/27/2009	Chlorobenzene		0.98	ug/L
MW-211	4/27/2009	Chlorobenzene	<	1	ug/L
MW-8	4/27/2009	Chlorobenzene	<	1	ug/L
MW-9	4/27/2009	Chlorobenzene		0.98	ug/L
MW-120	4/28/2009	Chlorobenzene	<	1	ug/L
MW-121	4/28/2009	Chlorobenzene	<	1	ug/L
MW-122	4/28/2009	Chlorobenzene	<	1	ug/L
MW-10	9/2/2009	Chlorobenzene	<	1	ug/L
MW-120	9/2/2009	Chlorobenzene	<	1	ug/L
MW-121	9/2/2009	Chlorobenzene	<	1	ug/L
MW-122	9/2/2009	Chlorobenzene	<	1	ug/L
MW-8	9/2/2009	Chlorobenzene	<	1	ug/L
DC117	12/14/2009	Chlorobenzene	<	1	ug/L
DC118	12/14/2009	Chlorobenzene	<	1	ug/L
DC119	12/14/2009	Chlorobenzene	<	1	ug/L
MW-10	12/14/2009	Chlorobenzene	<	1	ug/L
MW-111	12/14/2009	Chlorobenzene	<	1	ug/L
MW-114	12/14/2009	Chlorobenzene	<	1	ug/L
MW-116	12/14/2009	Chlorobenzene		0.87	ug/L
MW-211	12/14/2009	Chlorobenzene		2.2	ug/L
MW-9	12/14/2009	Chlorobenzene		0.92	ug/L
MW-120	12/15/2009	Chlorobenzene	<	1	ug/L
MW-121	12/15/2009	Chlorobenzene	<	1	ug/L
MW-122	12/15/2009	Chlorobenzene	<	1	ug/L
DC117	5/10/2010	Chlorobenzene	<	1	ug/L
DC118	5/10/2010	Chlorobenzene	<	1	ug/L
DC119	5/10/2010	Chlorobenzene	<	1	ug/L
MW-10	5/10/2010	Chlorobenzene	<	1	ug/L
MW-111	5/10/2010	Chlorobenzene	<	1	ug/L
MW-111	5/10/2010	Chlorobenzene	<	1	ug/L
MW-114	5/10/2010	Chlorobenzene	<	1	ug/L
MW-116	5/10/2010	Chlorobenzene		0.8	ug/L
MW-211	5/10/2010	Chlorobenzene		2.2	ug/L
MW-9	5/10/2010	Chlorobenzene		0.9	ug/L
MW-120	5/12/2010	Chlorobenzene	<	1	ug/L
MW-121	5/12/2010	Chlorobenzene	<	1	ug/L
MW-122	5/12/2010	Chlorobenzene	<	1	ug/L
DC117	11/17/2010	Chlorobenzene	<	1	ug/L
DC118	11/17/2010	Chlorobenzene	<	1	ug/L
DC119	11/17/2010	Chlorobenzene	<	1	ug/L
MW-111	11/17/2010	Chlorobenzene	<	1	ug/L
MW-114	11/17/2010	Chlorobenzene	<	1	ug/L
MW-211	11/17/2010	Chlorobenzene		1.4	ug/L
MW-10	11/18/2010	Chlorobenzene	<	1	ug/L
MW-120	11/18/2010	Chlorobenzene	<	1	ug/L
MW-121	11/18/2010	Chlorobenzene	<	1	ug/L
MW-122	11/18/2010	Chlorobenzene	<	1	ug/L
MW-8	11/18/2010	Chlorobenzene	<	1	ug/L

Attachment D
2007-2015 Water Quality Data
Louisville Landfill Capture Analysis
Merriam Junction Sands

Well ID	DateCollected	Parameter	Detect Code	Result	Unit
MW-120	4/21/2011	Chlorobenzene	<	1	ug/L
MW-121	4/21/2011	Chlorobenzene	<	1	ug/L
MW-122	4/21/2011	Chlorobenzene	<	1	ug/L
MW-111	4/27/2011	Chlorobenzene	<	1	ug/L
MW-114	4/27/2011	Chlorobenzene	<	1	ug/L
MW-116	4/27/2011	Chlorobenzene		0.68	ug/L
MW-211	4/27/2011	Chlorobenzene		1.3	ug/L
DC117	4/28/2011	Chlorobenzene		0.78	ug/L
DC118	4/28/2011	Chlorobenzene	<	1	ug/L
DC119	4/28/2011	Chlorobenzene	<	1	ug/L
MW-10	4/28/2011	Chlorobenzene	<	1	ug/L
MW-8	4/28/2011	Chlorobenzene	<	1	ug/L
MW-9	4/28/2011	Chlorobenzene		0.75	ug/L
MW-10	7/26/2011	Chlorobenzene	<	1	ug/L
MW-120	7/26/2011	Chlorobenzene	<	1	ug/L
MW-121	7/26/2011	Chlorobenzene	<	1	ug/L
MW-121	7/26/2011	Chlorobenzene	<	1	ug/L
MW-122	7/26/2011	Chlorobenzene	<	1	ug/L
MW-122	7/26/2011	Chlorobenzene	<	1	ug/L
MW-8	7/26/2011	Chlorobenzene	<	1	ug/L
DC117	9/26/2011	Chlorobenzene	<	1	ug/L
DC118	9/26/2011	Chlorobenzene	<	1	ug/L
DC119	9/26/2011	Chlorobenzene	<	1	ug/L
MW-10	9/26/2011	Chlorobenzene	<	1	ug/L
MW-8	9/26/2011	Chlorobenzene	<	1	ug/L
MW-9	9/26/2011	Chlorobenzene	<	1	ug/L
MW-111	9/27/2011	Chlorobenzene	<	1	ug/L
MW-114	9/27/2011	Chlorobenzene	<	1	ug/L
MW-116	9/27/2011	Chlorobenzene	<	0.71	ug/L
MW-211	9/27/2011	Chlorobenzene		1.1	ug/L
MW-120	11/18/2011	Chlorobenzene	<	1	ug/L
MW-121	11/28/2011	Chlorobenzene	<	1	ug/L
MW-121	11/28/2011	Chlorobenzene	<	1	ug/L
MW-122	11/28/2011	Chlorobenzene	<	1	ug/L
MW-122	11/28/2011	Chlorobenzene	<	1	ug/L
MW-120	4/3/2012	Chlorobenzene	<	1	ug/L
MW-121	4/3/2012	Chlorobenzene	<	1	ug/L
MW-121	4/3/2012	Chlorobenzene	<	1	ug/L
MW-122	4/3/2012	Chlorobenzene	<	1	ug/L
MW-122	4/3/2012	Chlorobenzene	<	1	ug/L
MW-10	7/26/2012	Chlorobenzene	<	1	ug/L
MW-120	7/26/2012	Chlorobenzene	<	1	ug/L
MW-121	7/26/2012	Chlorobenzene	<	1	ug/L
MW-121	7/26/2012	Chlorobenzene	<	1	ug/L
MW-122	7/26/2012	Chlorobenzene	<	1	ug/L
MW-122	7/26/2012	Chlorobenzene	<	1	ug/L
MW-8	7/26/2012	Chlorobenzene	<	1	ug/L
MW-120	10/31/2012	Chlorobenzene	<	1	ug/L
MW-121	10/31/2012	Chlorobenzene	<	1	ug/L
MW-121	10/31/2012	Chlorobenzene	<	1	ug/L
MW-122	10/31/2012	Chlorobenzene	<	1	ug/L
MW-122	10/31/2012	Chlorobenzene	<	1	ug/L

Attachment D
2007-2015 Water Quality Data
Louisville Landfill Capture Analysis
Merriam Junction Sands

Well ID	DateCollected	Parameter	Detect Code	Result	Unit
MW-120	4/30/2013	Chlorobenzene	<	1	ug/L
MW-121	4/30/2013	Chlorobenzene	<	1	ug/L
MW-121	4/30/2013	Chlorobenzene	<	1	ug/L
MW-122	4/30/2013	Chlorobenzene	<	1	ug/L
MW-122	4/30/2013	Chlorobenzene	<	1	ug/L
DC118	5/29/2013	Chlorobenzene	<	1	ug/L
DC119	5/29/2013	Chlorobenzene	<	1	ug/L
MW-8	5/29/2013	Chlorobenzene	<	1	ug/L
MW-9	5/29/2013	Chlorobenzene	<	1	ug/L
MW-10	5/30/2013	Chlorobenzene	<	1	ug/L
MW-111	5/30/2013	Chlorobenzene	<	1	ug/L
MW-114	5/30/2013	Chlorobenzene	<	1	ug/L
MW-116	5/30/2013	Chlorobenzene	<	1	ug/L
MW-211	5/30/2013	Chlorobenzene	<	1	ug/L
MW-113	7/16/2013	Chlorobenzene	<	1	ug/L
MW-10	7/24/2013	Chlorobenzene	<	1	ug/L
MW-120	7/24/2013	Chlorobenzene	<	1	ug/L
MW-121	7/24/2013	Chlorobenzene	<	1	ug/L
MW-121	7/24/2013	Chlorobenzene	<	1	ug/L
MW-122	7/24/2013	Chlorobenzene	<	1	ug/L
MW-122	7/24/2013	Chlorobenzene	<	1	ug/L
MW-8	7/24/2013	Chlorobenzene	<	1	ug/L
MW-111	9/4/2013	Chlorobenzene	<	1	ug/L
MW-114	9/4/2013	Chlorobenzene	<	1	ug/L
MW-116	9/4/2013	Chlorobenzene	<	1	ug/L
MW-211	9/4/2013	Chlorobenzene	<	1	ug/L
MW-8	9/4/2013	Chlorobenzene	<	1	ug/L
DC118	9/5/2013	Chlorobenzene	<	1	ug/L
DC119	9/5/2013	Chlorobenzene	<	1	ug/L
MW-10	9/5/2013	Chlorobenzene	<	1	ug/L
MW-9	9/5/2013	Chlorobenzene	<	1	ug/L
MW-120	11/19/2013	Chlorobenzene	<	1	ug/L
MW-121	11/19/2013	Chlorobenzene	<	1	ug/L
MW-121	11/19/2013	Chlorobenzene	<	1	ug/L
MW-122	11/19/2013	Chlorobenzene	<	1	ug/L
MW-122	11/19/2013	Chlorobenzene	<	1	ug/L
DC118	11/26/2013	Chlorobenzene	<	1	ug/L
DC119	11/26/2013	Chlorobenzene	<	1	ug/L
MW-10	11/26/2013	Chlorobenzene	<	1	ug/L
MW-111	11/26/2013	Chlorobenzene	<	1	ug/L
MW-114	11/26/2013	Chlorobenzene	<	1	ug/L
MW-116	11/26/2013	Chlorobenzene	<	1	ug/L
MW-211	11/26/2013	Chlorobenzene	<	1	ug/L
MW-8	11/26/2013	Chlorobenzene	<	1	ug/L
MW-9	11/26/2013	Chlorobenzene	<	1	ug/L
MW-120	4/24/2014	Chlorobenzene	<	1	ug/L
MW-121	4/24/2014	Chlorobenzene	<	1	ug/L
MW-122	4/24/2014	Chlorobenzene	<	1	ug/L
MW-122	4/24/2014	Chlorobenzene	<	1	ug/L
MW-10	7/11/2014	Chlorobenzene	<	1	ug/L
MW-120	7/11/2014	Chlorobenzene	<	1	ug/L
MW-121	7/11/2014	Chlorobenzene	<	1	ug/L

Attachment D
2007-2015 Water Quality Data
Louisville Landfill Capture Analysis
Merriam Junction Sands

Well ID	DateCollected	Parameter	Detect Code	Result	Unit
MW-122	7/11/2014	Chlorobenzene	<	1	ug/L
MW-8	7/11/2014	Chlorobenzene	<	1	ug/L
DC118	9/24/2014	Chlorobenzene	<	1	ug/L
DC119	9/24/2014	Chlorobenzene	<	1	ug/L
MW-10	9/24/2014	Chlorobenzene	<	1	ug/L
MW-114	9/24/2014	Chlorobenzene	<	1	ug/L
MW-116	9/24/2014	Chlorobenzene	<	1	ug/L
MW-9	9/24/2014	Chlorobenzene	<	1	ug/L
MW-111	9/25/2014	Chlorobenzene	<	1	ug/L
MW-211	9/25/2014	Chlorobenzene	<	1	ug/L
MW-8	9/25/2014	Chlorobenzene	<	1	ug/L
MW-120	11/17/2014	Chlorobenzene	<	1	ug/L
MW-121	11/17/2014	Chlorobenzene	<	1	ug/L
MW-122	11/17/2014	Chlorobenzene	<	1	ug/L
MW-120	5/8/2015	Chlorobenzene	<	1	ug/L
MW-121	5/8/2015	Chlorobenzene	<	1	ug/L
MW-122	5/8/2015	Chlorobenzene	<	1	ug/L
DC118	6/17/2015	Chlorobenzene	<	1	ug/L
DC119	6/17/2015	Chlorobenzene	<	1	ug/L
MW-111	6/17/2015	Chlorobenzene	<	1	ug/L
MW-114	6/17/2015	Chlorobenzene	<	1	ug/L
MW-116	6/17/2015	Chlorobenzene	<	1	ug/L
MW-211	6/17/2015	Chlorobenzene		0.24	ug/L
MW-9	6/17/2015	Chlorobenzene		0.29	ug/L
MW-10	6/18/2015	Chlorobenzene	<	1	ug/L
MW-113	6/18/2015	Chlorobenzene	<	1	ug/L
MW-213	6/18/2015	Chlorobenzene	<	1	ug/L
MW-8	6/18/2015	Chlorobenzene	<	1	ug/L
MW-10	7/30/2015	Chlorobenzene	<	1	ug/L
MW-120	7/30/2015	Chlorobenzene	<	1	ug/L
MW-121	7/30/2015	Chlorobenzene	<	1	ug/L
MW-122	7/30/2015	Chlorobenzene	<	1	ug/L
MW-8	7/30/2015	Chlorobenzene	<	1	ug/L
MW-121	11/16/2015	Chlorobenzene	<	1	ug/L
MW-122	11/16/2015	Chlorobenzene	<	1	ug/L
MW-10	3/27/2007	Chlorodibromomethane	<	1	ug/L
MW-111	3/27/2007	Chlorodibromomethane	<	1	ug/L
MW-114	3/27/2007	Chlorodibromomethane	<	1	ug/L
MW-115	3/27/2007	Chlorodibromomethane	<	1	ug/L
MW-116	3/27/2007	Chlorodibromomethane	<	1	ug/L
MW-211	3/27/2007	Chlorodibromomethane	<	1	ug/L
MW-8	3/27/2007	Chlorodibromomethane	<	1	ug/L
DC117	3/28/2007	Chlorodibromomethane	<	1	ug/L
DC118	3/28/2007	Chlorodibromomethane	<	1	ug/L
DC119	3/28/2007	Chlorodibromomethane	<	1	ug/L
MW-9	3/28/2007	Chlorodibromomethane	<	1	ug/L
DC117	9/17/2007	Chlorodibromomethane	<	1	ug/L
DC118	9/17/2007	Chlorodibromomethane	<	1	ug/L
DC119	9/17/2007	Chlorodibromomethane	<	1	ug/L
MW-111	9/17/2007	Chlorodibromomethane	<	1	ug/L
MW-114	9/17/2007	Chlorodibromomethane	<	1	ug/L
MW-116	9/17/2007	Chlorodibromomethane	<	1	ug/L

Attachment D
2007-2015 Water Quality Data
Louisville Landfill Capture Analysis
Merriam Junction Sands

Well ID	DateCollected	Parameter	Detect Code	Result	Unit
MW-211	9/17/2007	Chlorodibromomethane	<	1	ug/L
MW-9	9/17/2007	Chlorodibromomethane	<	1	ug/L
MW-10	9/18/2007	Chlorodibromomethane	<	1	ug/L
MW-8	9/18/2007	Chlorodibromomethane	<	1	ug/L
DC117	12/11/2007	Chlorodibromomethane	<	1	ug/L
DC118	12/11/2007	Chlorodibromomethane	<	1	ug/L
DC119	12/11/2007	Chlorodibromomethane	<	1	ug/L
MW-10	12/11/2007	Chlorodibromomethane	<	1	ug/L
MW-111	12/11/2007	Chlorodibromomethane	<	1	ug/L
MW-114	12/11/2007	Chlorodibromomethane	<	1	ug/L
MW-116	12/11/2007	Chlorodibromomethane	<	1	ug/L
MW-120	12/11/2007	Chlorodibromomethane	<	1	ug/L
MW-121	12/11/2007	Chlorodibromomethane	<	1	ug/L
MW-122	12/11/2007	Chlorodibromomethane	<	1	ug/L
MW-211	12/11/2007	Chlorodibromomethane	<	1	ug/L
MW-8	12/11/2007	Chlorodibromomethane	<	1	ug/L
MW-9	12/11/2007	Chlorodibromomethane	<	1	ug/L
DC117	4/30/2008	Chlorodibromomethane	<	1	ug/L
DC119	4/30/2008	Chlorodibromomethane	<	1	ug/L
MW-111	4/30/2008	Chlorodibromomethane	<	1	ug/L
MW-114	4/30/2008	Chlorodibromomethane	<	1	ug/L
MW-116	4/30/2008	Chlorodibromomethane	<	1	ug/L
MW-211	4/30/2008	Chlorodibromomethane	<	1	ug/L
MW-9	4/30/2008	Chlorodibromomethane	<	1	ug/L
MW-10	5/1/2008	Chlorodibromomethane	<	1	ug/L
MW-120	5/1/2008	Chlorodibromomethane	<	1	ug/L
MW-121	5/1/2008	Chlorodibromomethane	<	1	ug/L
MW-122	5/1/2008	Chlorodibromomethane	<	1	ug/L
MW-8	5/1/2008	Chlorodibromomethane	<	1	ug/L
DC117	9/10/2008	Chlorodibromomethane	<	1	ug/L
DC118	9/10/2008	Chlorodibromomethane	<	1	ug/L
DC119	9/10/2008	Chlorodibromomethane	<	1	ug/L
MW-116	9/10/2008	Chlorodibromomethane	<	1	ug/L
MW-9	9/10/2008	Chlorodibromomethane	<	1	ug/L
MW-111	9/11/2008	Chlorodibromomethane	<	1	ug/L
MW-114	9/11/2008	Chlorodibromomethane	<	1	ug/L
MW-211	9/11/2008	Chlorodibromomethane	<	1	ug/L
DC117	12/16/2008	Chlorodibromomethane	<	1	ug/L
DC118	12/16/2008	Chlorodibromomethane	<	1	ug/L
DC119	12/16/2008	Chlorodibromomethane	<	1	ug/L
MW-10	12/16/2008	Chlorodibromomethane	<	1	ug/L
MW-111	12/16/2008	Chlorodibromomethane	<	1	ug/L
MW-114	12/16/2008	Chlorodibromomethane	<	1	ug/L
MW-116	12/16/2008	Chlorodibromomethane	<	1	ug/L
MW-211	12/16/2008	Chlorodibromomethane	<	1	ug/L
MW-8	12/16/2008	Chlorodibromomethane	<	1	ug/L
MW-9	12/16/2008	Chlorodibromomethane	<	1	ug/L
DC117	4/27/2009	Chlorodibromomethane	<	1	ug/L
DC118	4/27/2009	Chlorodibromomethane	<	1	ug/L
DC119	4/27/2009	Chlorodibromomethane	<	1	ug/L
MW-10	4/27/2009	Chlorodibromomethane	<	1	ug/L
MW-111	4/27/2009	Chlorodibromomethane	<	1	ug/L

Attachment D
2007-2015 Water Quality Data
Louisville Landfill Capture Analysis
Merriam Junction Sands

Well ID	DateCollected	Parameter	Detect Code	Result	Unit
MW-114	4/27/2009	Chlorodibromomethane	<	1	ug/L
MW-116	4/27/2009	Chlorodibromomethane	<	1	ug/L
MW-211	4/27/2009	Chlorodibromomethane	<	1	ug/L
MW-8	4/27/2009	Chlorodibromomethane	<	1	ug/L
MW-9	4/27/2009	Chlorodibromomethane	<	1	ug/L
MW-120	4/28/2009	Chlorodibromomethane	<	1	ug/L
MW-121	4/28/2009	Chlorodibromomethane	<	1	ug/L
MW-122	4/28/2009	Chlorodibromomethane	<	1	ug/L
MW-10	9/2/2009	Chlorodibromomethane	<	1	ug/L
MW-120	9/2/2009	Chlorodibromomethane	<	1	ug/L
MW-121	9/2/2009	Chlorodibromomethane	<	1	ug/L
MW-122	9/2/2009	Chlorodibromomethane	<	1	ug/L
MW-8	9/2/2009	Chlorodibromomethane	<	1	ug/L
DC117	12/14/2009	Chlorodibromomethane	<	1	ug/L
DC118	12/14/2009	Chlorodibromomethane	<	1	ug/L
DC119	12/14/2009	Chlorodibromomethane	<	1	ug/L
MW-10	12/14/2009	Chlorodibromomethane	<	1	ug/L
MW-111	12/14/2009	Chlorodibromomethane	<	1	ug/L
MW-114	12/14/2009	Chlorodibromomethane	<	1	ug/L
MW-116	12/14/2009	Chlorodibromomethane	<	1	ug/L
MW-211	12/14/2009	Chlorodibromomethane	<	1	ug/L
MW-9	12/14/2009	Chlorodibromomethane	<	1	ug/L
MW-120	12/15/2009	Chlorodibromomethane	<	1	ug/L
MW-121	12/15/2009	Chlorodibromomethane	<	1	ug/L
MW-122	12/15/2009	Chlorodibromomethane	<	1	ug/L
DC117	5/10/2010	Chlorodibromomethane	<	1	ug/L
DC118	5/10/2010	Chlorodibromomethane	<	1	ug/L
DC119	5/10/2010	Chlorodibromomethane	<	1	ug/L
MW-10	5/10/2010	Chlorodibromomethane	<	1	ug/L
MW-111	5/10/2010	Chlorodibromomethane	<	1	ug/L
MW-111	5/10/2010	Chlorodibromomethane	<	1	ug/L
MW-114	5/10/2010	Chlorodibromomethane	<	1	ug/L
MW-116	5/10/2010	Chlorodibromomethane	<	1	ug/L
MW-211	5/10/2010	Chlorodibromomethane	<	1	ug/L
MW-9	5/10/2010	Chlorodibromomethane	<	1	ug/L
MW-120	5/12/2010	Chlorodibromomethane	<	1	ug/L
MW-121	5/12/2010	Chlorodibromomethane	<	1	ug/L
MW-122	5/12/2010	Chlorodibromomethane	<	1	ug/L
DC117	11/17/2010	Chlorodibromomethane	<	1	ug/L
DC118	11/17/2010	Chlorodibromomethane	<	1	ug/L
DC119	11/17/2010	Chlorodibromomethane	<	1	ug/L
MW-111	11/17/2010	Chlorodibromomethane	<	1	ug/L
MW-114	11/17/2010	Chlorodibromomethane	<	1	ug/L
MW-116	11/17/2010	Chlorodibromomethane	<	1	ug/L
MW-211	11/17/2010	Chlorodibromomethane	<	1	ug/L
MW-9	11/17/2010	Chlorodibromomethane	<	1	ug/L
MW-10	11/18/2010	Chlorodibromomethane	<	1	ug/L
MW-120	11/18/2010	Chlorodibromomethane	<	1	ug/L
MW-121	11/18/2010	Chlorodibromomethane	<	1	ug/L
MW-122	11/18/2010	Chlorodibromomethane	<	1	ug/L
MW-8	11/18/2010	Chlorodibromomethane	<	1	ug/L
MW-120	4/21/2011	Chlorodibromomethane	<	1	ug/L

Attachment D
2007-2015 Water Quality Data
Louisville Landfill Capture Analysis
Merriam Junction Sands

Well ID	DateCollected	Parameter	Detect Code	Result	Unit
MW-121	4/21/2011	Chlorodibromomethane	<	1	ug/L
MW-122	4/21/2011	Chlorodibromomethane	<	1	ug/L
MW-111	4/27/2011	Chlorodibromomethane	<	1	ug/L
MW-114	4/27/2011	Chlorodibromomethane	<	1	ug/L
MW-116	4/27/2011	Chlorodibromomethane	<	1	ug/L
MW-211	4/27/2011	Chlorodibromomethane	<	1	ug/L
DC117	4/28/2011	Chlorodibromomethane	<	1	ug/L
DC118	4/28/2011	Chlorodibromomethane	<	1	ug/L
DC119	4/28/2011	Chlorodibromomethane	<	1	ug/L
MW-10	4/28/2011	Chlorodibromomethane	<	1	ug/L
MW-8	4/28/2011	Chlorodibromomethane	<	1	ug/L
MW-9	4/28/2011	Chlorodibromomethane	<	1	ug/L
MW-10	7/26/2011	Chlorodibromomethane	<	1	ug/L
MW-120	7/26/2011	Chlorodibromomethane	<	1	ug/L
MW-121	7/26/2011	Chlorodibromomethane	<	1	ug/L
MW-121	7/26/2011	Chlorodibromomethane	<	1	ug/L
MW-122	7/26/2011	Chlorodibromomethane	<	1	ug/L
MW-122	7/26/2011	Chlorodibromomethane	<	1	ug/L
MW-8	7/26/2011	Chlorodibromomethane	<	1	ug/L
DC117	9/26/2011	Chlorodibromomethane	<	1	ug/L
DC118	9/26/2011	Chlorodibromomethane	<	1	ug/L
DC119	9/26/2011	Chlorodibromomethane	<	1	ug/L
MW-10	9/26/2011	Chlorodibromomethane	<	1	ug/L
MW-8	9/26/2011	Chlorodibromomethane	<	1	ug/L
MW-9	9/26/2011	Chlorodibromomethane	<	1	ug/L
MW-111	9/27/2011	Chlorodibromomethane	<	1	ug/L
MW-114	9/27/2011	Chlorodibromomethane	<	1	ug/L
MW-116	9/27/2011	Chlorodibromomethane	<	1	ug/L
MW-211	9/27/2011	Chlorodibromomethane	<	1	ug/L
MW-120	11/18/2011	Chlorodibromomethane	<	1	ug/L
MW-121	11/28/2011	Chlorodibromomethane	<	1	ug/L
MW-121	11/28/2011	Chlorodibromomethane	<	1	ug/L
MW-122	11/28/2011	Chlorodibromomethane	<	1	ug/L
MW-122	11/28/2011	Chlorodibromomethane	<	1	ug/L
MW-120	4/3/2012	Chlorodibromomethane	<	1	ug/L
MW-121	4/3/2012	Chlorodibromomethane	<	1	ug/L
MW-121	4/3/2012	Chlorodibromomethane	<	1	ug/L
MW-122	4/3/2012	Chlorodibromomethane	<	1	ug/L
MW-122	4/3/2012	Chlorodibromomethane	<	1	ug/L
MW-10	7/26/2012	Chlorodibromomethane	<	1	ug/L
MW-120	7/26/2012	Chlorodibromomethane	<	1	ug/L
MW-121	7/26/2012	Chlorodibromomethane	<	1	ug/L
MW-121	7/26/2012	Chlorodibromomethane	<	1	ug/L
MW-122	7/26/2012	Chlorodibromomethane	<	1	ug/L
MW-122	7/26/2012	Chlorodibromomethane	<	1	ug/L
MW-8	7/26/2012	Chlorodibromomethane	<	1	ug/L
MW-120	10/31/2012	Chlorodibromomethane	<	1	ug/L
MW-121	10/31/2012	Chlorodibromomethane	<	1	ug/L
MW-121	10/31/2012	Chlorodibromomethane	<	1	ug/L
MW-122	10/31/2012	Chlorodibromomethane	<	1	ug/L
MW-122	10/31/2012	Chlorodibromomethane	<	1	ug/L
MW-120	4/30/2013	Chlorodibromomethane	<	1	ug/L

Attachment D
2007-2015 Water Quality Data
Louisville Landfill Capture Analysis
Merriam Junction Sands

Well ID	DateCollected	Parameter	Detect Code	Result	Unit
MW-121	4/30/2013	Chlorodibromomethane	<	1	ug/L
MW-121	4/30/2013	Chlorodibromomethane	<	1	ug/L
MW-122	4/30/2013	Chlorodibromomethane	<	1	ug/L
MW-122	4/30/2013	Chlorodibromomethane	<	1	ug/L
DC118	5/29/2013	Chlorodibromomethane	<	1	ug/L
DC119	5/29/2013	Chlorodibromomethane	<	1	ug/L
MW-8	5/29/2013	Chlorodibromomethane	<	1	ug/L
MW-9	5/29/2013	Chlorodibromomethane	<	1	ug/L
MW-10	5/30/2013	Chlorodibromomethane	<	1	ug/L
MW-111	5/30/2013	Chlorodibromomethane	<	1	ug/L
MW-114	5/30/2013	Chlorodibromomethane	<	1	ug/L
MW-116	5/30/2013	Chlorodibromomethane	<	1	ug/L
MW-211	5/30/2013	Chlorodibromomethane	<	1	ug/L
MW-113	7/16/2013	Chlorodibromomethane	<	1	ug/L
MW-10	7/24/2013	Chlorodibromomethane	<	1	ug/L
MW-120	7/24/2013	Chlorodibromomethane	<	1	ug/L
MW-121	7/24/2013	Chlorodibromomethane	<	1	ug/L
MW-121	7/24/2013	Chlorodibromomethane	<	1	ug/L
MW-122	7/24/2013	Chlorodibromomethane	<	1	ug/L
MW-122	7/24/2013	Chlorodibromomethane	<	1	ug/L
MW-8	7/24/2013	Chlorodibromomethane	<	1	ug/L
MW-111	9/4/2013	Chlorodibromomethane	<	1	ug/L
MW-114	9/4/2013	Chlorodibromomethane	<	1	ug/L
MW-116	9/4/2013	Chlorodibromomethane	<	1	ug/L
MW-211	9/4/2013	Chlorodibromomethane	<	1	ug/L
MW-8	9/4/2013	Chlorodibromomethane	<	1	ug/L
DC118	9/5/2013	Chlorodibromomethane	<	1	ug/L
DC119	9/5/2013	Chlorodibromomethane	<	1	ug/L
MW-10	9/5/2013	Chlorodibromomethane	<	1	ug/L
MW-9	9/5/2013	Chlorodibromomethane	<	1	ug/L
MW-120	11/19/2013	Chlorodibromomethane	<	1	ug/L
MW-121	11/19/2013	Chlorodibromomethane	<	1	ug/L
MW-121	11/19/2013	Chlorodibromomethane	<	1	ug/L
MW-122	11/19/2013	Chlorodibromomethane	<	1	ug/L
MW-122	11/19/2013	Chlorodibromomethane	<	1	ug/L
DC118	11/26/2013	Chlorodibromomethane	<	1	ug/L
DC119	11/26/2013	Chlorodibromomethane	<	1	ug/L
MW-10	11/26/2013	Chlorodibromomethane	<	1	ug/L
MW-111	11/26/2013	Chlorodibromomethane	<	1	ug/L
MW-114	11/26/2013	Chlorodibromomethane	<	1	ug/L
MW-116	11/26/2013	Chlorodibromomethane	<	1	ug/L
MW-211	11/26/2013	Chlorodibromomethane	<	1	ug/L
MW-8	11/26/2013	Chlorodibromomethane	<	1	ug/L
MW-9	11/26/2013	Chlorodibromomethane	<	1	ug/L
MW-120	4/24/2014	Chlorodibromomethane	<	1	ug/L
MW-121	4/24/2014	Chlorodibromomethane	<	1	ug/L
MW-122	4/24/2014	Chlorodibromomethane	<	1	ug/L
MW-122	4/24/2014	Chlorodibromomethane	<	1	ug/L
MW-10	7/11/2014	Chlorodibromomethane	<	1	ug/L
MW-120	7/11/2014	Chlorodibromomethane	<	1	ug/L
MW-121	7/11/2014	Chlorodibromomethane	<	1	ug/L
MW-122	7/11/2014	Chlorodibromomethane	<	1	ug/L

Attachment D
2007-2015 Water Quality Data
Louisville Landfill Capture Analysis
Merriam Junction Sands

Well ID	DateCollected	Parameter	Detect Code	Result	Unit
MW-8	7/11/2014	Chlorodibromomethane	<	1	ug/L
DC118	9/24/2014	Chlorodibromomethane	<	1	ug/L
DC119	9/24/2014	Chlorodibromomethane	<	1	ug/L
MW-10	9/24/2014	Chlorodibromomethane	<	1	ug/L
MW-114	9/24/2014	Chlorodibromomethane	<	1	ug/L
MW-116	9/24/2014	Chlorodibromomethane	<	1	ug/L
MW-9	9/24/2014	Chlorodibromomethane	<	1	ug/L
MW-111	9/25/2014	Chlorodibromomethane	<	1	ug/L
MW-211	9/25/2014	Chlorodibromomethane	<	1	ug/L
MW-8	9/25/2014	Chlorodibromomethane	<	1	ug/L
MW-120	11/17/2014	Chlorodibromomethane	<	1	ug/L
MW-121	11/17/2014	Chlorodibromomethane	<	1	ug/L
MW-122	11/17/2014	Chlorodibromomethane	<	1	ug/L
MW-120	5/8/2015	Chlorodibromomethane	<	1	ug/L
MW-121	5/8/2015	Chlorodibromomethane	<	1	ug/L
MW-122	5/8/2015	Chlorodibromomethane	<	1	ug/L
DC118	6/17/2015	Chlorodibromomethane	<	1	ug/L
DC119	6/17/2015	Chlorodibromomethane	<	1	ug/L
MW-111	6/17/2015	Chlorodibromomethane	<	1	ug/L
MW-114	6/17/2015	Chlorodibromomethane	<	1	ug/L
MW-116	6/17/2015	Chlorodibromomethane	<	1	ug/L
MW-211	6/17/2015	Chlorodibromomethane	<	1	ug/L
MW-9	6/17/2015	Chlorodibromomethane	<	1	ug/L
MW-10	6/18/2015	Chlorodibromomethane	<	1	ug/L
MW-113	6/18/2015	Chlorodibromomethane	<	1	ug/L
MW-213	6/18/2015	Chlorodibromomethane	<	1	ug/L
MW-8	6/18/2015	Chlorodibromomethane	<	1	ug/L
MW-10	7/30/2015	Chlorodibromomethane	<	1	ug/L
MW-120	7/30/2015	Chlorodibromomethane	<	1	ug/L
MW-121	7/30/2015	Chlorodibromomethane	<	1	ug/L
MW-122	7/30/2015	Chlorodibromomethane	<	1	ug/L
MW-8	7/30/2015	Chlorodibromomethane	<	1	ug/L
MW-121	11/16/2015	Chlorodibromomethane	<	1	ug/L
MW-122	11/16/2015	Chlorodibromomethane	<	1	ug/L
MW-10	3/27/2007	Chloroethane	<	1	ug/L
MW-111	3/27/2007	Chloroethane	<	1	ug/L
MW-114	3/27/2007	Chloroethane		1.7	ug/L
MW-115	3/27/2007	Chloroethane	<	1	ug/L
MW-116	3/27/2007	Chloroethane		6.5	ug/L
MW-211	3/27/2007	Chloroethane	<	1	ug/L
MW-8	3/27/2007	Chloroethane	<	1	ug/L
DC117	3/28/2007	Chloroethane		1.9	ug/L
DC118	3/28/2007	Chloroethane	<	1	ug/L
DC119	3/28/2007	Chloroethane	<	1	ug/L
MW-9	3/28/2007	Chloroethane		2.3	ug/L
DC117	9/17/2007	Chloroethane		1.1	ug/L
DC118	9/17/2007	Chloroethane	<	1	ug/L
DC119	9/17/2007	Chloroethane	<	1	ug/L
MW-111	9/17/2007	Chloroethane	<	1	ug/L
MW-114	9/17/2007	Chloroethane		0.93	ug/L
MW-116	9/17/2007	Chloroethane		6.3	ug/L
MW-211	9/17/2007	Chloroethane	<	1	ug/L

Attachment D
2007-2015 Water Quality Data
Louisville Landfill Capture Analysis
Merriam Junction Sands

Well ID	DateCollected	Parameter	Detect Code	Result	Unit
MW-9	9/17/2007	Chloroethane		2.1	ug/L
MW-10	9/18/2007	Chloroethane	<	1	ug/L
MW-8	9/18/2007	Chloroethane	<	1	ug/L
DC117	12/11/2007	Chloroethane		1.1	ug/L
DC118	12/11/2007	Chloroethane	<	1	ug/L
DC119	12/11/2007	Chloroethane	<	1	ug/L
MW-10	12/11/2007	Chloroethane	<	1	ug/L
MW-111	12/11/2007	Chloroethane	<	1	ug/L
MW-114	12/11/2007	Chloroethane		0.84	ug/L
MW-116	12/11/2007	Chloroethane		6.7	ug/L
MW-120	12/11/2007	Chloroethane	<	0.5	ug/L
MW-121	12/11/2007	Chloroethane	<	0.5	ug/L
MW-122	12/11/2007	Chloroethane	<	0.5	ug/L
MW-211	12/11/2007	Chloroethane	<	1	ug/L
MW-8	12/11/2007	Chloroethane	<	1	ug/L
MW-9	12/11/2007	Chloroethane		2.3	ug/L
DC117	4/30/2008	Chloroethane		0.92	ug/L
DC119	4/30/2008	Chloroethane	<	1	ug/L
MW-111	4/30/2008	Chloroethane	<	1	ug/L
MW-114	4/30/2008	Chloroethane		0.81	ug/L
MW-116	4/30/2008	Chloroethane		6.2	ug/L
MW-211	4/30/2008	Chloroethane	<	1	ug/L
MW-9	4/30/2008	Chloroethane		1.5	ug/L
MW-10	5/1/2008	Chloroethane	<	1	ug/L
MW-120	5/1/2008	Chloroethane	<	0.5	ug/L
MW-121	5/1/2008	Chloroethane	<	0.5	ug/L
MW-122	5/1/2008	Chloroethane	<	0.5	ug/L
MW-8	5/1/2008	Chloroethane	<	1	ug/L
DC117	9/10/2008	Chloroethane	<	1	ug/L
DC118	9/10/2008	Chloroethane	<	1	ug/L
DC119	9/10/2008	Chloroethane		1.1	ug/L
MW-116	9/10/2008	Chloroethane		7.3	ug/L
MW-9	9/10/2008	Chloroethane		1.7	ug/L
MW-111	9/11/2008	Chloroethane	<	1	ug/L
MW-114	9/11/2008	Chloroethane		0.86	ug/L
MW-211	9/11/2008	Chloroethane	<	1	ug/L
DC117	12/16/2008	Chloroethane	<	1	ug/L
DC118	12/16/2008	Chloroethane	<	1	ug/L
DC119	12/16/2008	Chloroethane		0.84	ug/L
MW-10	12/16/2008	Chloroethane	<	1	ug/L
MW-111	12/16/2008	Chloroethane	<	1	ug/L
MW-114	12/16/2008	Chloroethane	<	1	ug/L
MW-116	12/16/2008	Chloroethane		7.2	ug/L
MW-211	12/16/2008	Chloroethane	<	1	ug/L
MW-8	12/16/2008	Chloroethane	<	1	ug/L
MW-9	12/16/2008	Chloroethane		1.2	ug/L
DC117	4/27/2009	Chloroethane		1.2	ug/L
DC118	4/27/2009	Chloroethane	<	1	ug/L
DC119	4/27/2009	Chloroethane	<	1	ug/L
MW-10	4/27/2009	Chloroethane	<	1	ug/L
MW-111	4/27/2009	Chloroethane	<	1	ug/L
MW-114	4/27/2009	Chloroethane		0.95	ug/L

Attachment D
2007-2015 Water Quality Data
Louisville Landfill Capture Analysis
Merriam Junction Sands

Well ID	DateCollected	Parameter	Detect Code	Result	Unit
MW-116	4/27/2009	Chloroethane		7	ug/L
MW-211	4/27/2009	Chloroethane	<	1	ug/L
MW-8	4/27/2009	Chloroethane	<	1	ug/L
MW-9	4/27/2009	Chloroethane		1.3	ug/L
MW-120	4/28/2009	Chloroethane	<	0.5	ug/L
MW-121	4/28/2009	Chloroethane		0.17	ug/L
MW-122	4/28/2009	Chloroethane	<	0.5	ug/L
MW-10	9/2/2009	Chloroethane	<	0.5	ug/L
MW-120	9/2/2009	Chloroethane	<	0.5	ug/L
MW-121	9/2/2009	Chloroethane		0.21	ug/L
MW-122	9/2/2009	Chloroethane		0.099	ug/L
MW-8	9/2/2009	Chloroethane	<	0.5	ug/L
DC117	12/14/2009	Chloroethane		1.1	ug/L
DC118	12/14/2009	Chloroethane	<	1	ug/L
DC119	12/14/2009	Chloroethane	<	1	ug/L
MW-10	12/14/2009	Chloroethane	<	1	ug/L
MW-111	12/14/2009	Chloroethane	<	1	ug/L
MW-114	12/14/2009	Chloroethane	<	1	ug/L
MW-116	12/14/2009	Chloroethane		13	ug/L
MW-211	12/14/2009	Chloroethane	<	1	ug/L
MW-9	12/14/2009	Chloroethane		1.1	ug/L
MW-120	12/15/2009	Chloroethane	<	0.5	ug/L
MW-121	12/15/2009	Chloroethane	<	0.5	ug/L
MW-122	12/15/2009	Chloroethane	<	0.5	ug/L
DC117	5/10/2010	Chloroethane	<	1	ug/L
DC118	5/10/2010	Chloroethane	<	1	ug/L
DC119	5/10/2010	Chloroethane	<	1	ug/L
MW-10	5/10/2010	Chloroethane	<	1	ug/L
MW-111	5/10/2010	Chloroethane	<	1	ug/L
MW-111	5/10/2010	Chloroethane	<	1	ug/L
MW-114	5/10/2010	Chloroethane		0.93	ug/L
MW-116	5/10/2010	Chloroethane		10	ug/L
MW-211	5/10/2010	Chloroethane	<	1	ug/L
MW-9	5/10/2010	Chloroethane		0.91	ug/L
MW-120	5/12/2010	Chloroethane	<	0.5	ug/L
MW-121	5/12/2010	Chloroethane	<	0.5	ug/L
MW-122	5/12/2010	Chloroethane	<	0.5	ug/L
DC117	11/17/2010	Chloroethane	<	1	ug/L
DC118	11/17/2010	Chloroethane	<	1	ug/L
DC119	11/17/2010	Chloroethane	<	1	ug/L
MW-111	11/17/2010	Chloroethane	<	1	ug/L
MW-114	11/17/2010	Chloroethane		1.1	ug/L
MW-116	11/17/2010	Chloroethane		9.7	ug/L
MW-211	11/17/2010	Chloroethane	<	1	ug/L
MW-9	11/17/2010	Chloroethane	<	1	ug/L
MW-10	11/18/2010	Chloroethane	<	1	ug/L
MW-120	11/18/2010	Chloroethane	<	0.5	ug/L
MW-121	11/18/2010	Chloroethane	<	0.5	ug/L
MW-122	11/18/2010	Chloroethane	<	0.5	ug/L
MW-8	11/18/2010	Chloroethane	<	1	ug/L
MW-120	4/21/2011	Chloroethane	<	1	ug/L
MW-121	4/21/2011	Chloroethane	<	1	ug/L

Attachment D
2007-2015 Water Quality Data
Louisville Landfill Capture Analysis
Merriam Junction Sands

Well ID	DateCollected	Parameter	Detect Code	Result	Unit
MW-122	4/21/2011	Chloroethane	<	1	ug/L
MW-111	4/27/2011	Chloroethane	<	1	ug/L
MW-114	4/27/2011	Chloroethane	<	1	ug/L
MW-116	4/27/2011	Chloroethane		8.4	ug/L
MW-211	4/27/2011	Chloroethane	<	1	ug/L
DC117	4/28/2011	Chloroethane		0.95	ug/L
DC118	4/28/2011	Chloroethane	<	1	ug/L
DC119	4/28/2011	Chloroethane	<	1	ug/L
MW-10	4/28/2011	Chloroethane	<	1	ug/L
MW-8	4/28/2011	Chloroethane	<	1	ug/L
MW-9	4/28/2011	Chloroethane	<	1	ug/L
MW-10	7/26/2011	Chloroethane	<	1	ug/L
MW-120	7/26/2011	Chloroethane	<	1	ug/L
MW-121	7/26/2011	Chloroethane	<	1	ug/L
MW-121	7/26/2011	Chloroethane	<	1	ug/L
MW-122	7/26/2011	Chloroethane	<	1	ug/L
MW-122	7/26/2011	Chloroethane	<	1	ug/L
MW-8	7/26/2011	Chloroethane	<	1	ug/L
DC117	9/26/2011	Chloroethane	<	1	ug/L
DC118	9/26/2011	Chloroethane	<	1	ug/L
DC119	9/26/2011	Chloroethane	<	1	ug/L
MW-10	9/26/2011	Chloroethane	<	1	ug/L
MW-8	9/26/2011	Chloroethane	<	1	ug/L
MW-9	9/26/2011	Chloroethane	<	1	ug/L
MW-111	9/27/2011	Chloroethane	<	1	ug/L
MW-114	9/27/2011	Chloroethane	<	1	ug/L
MW-116	9/27/2011	Chloroethane		7.1	ug/L
MW-211	9/27/2011	Chloroethane	<	1	ug/L
MW-120	11/18/2011	Chloroethane	<	1	ug/L
MW-121	11/28/2011	Chloroethane	<	1	ug/L
MW-121	11/28/2011	Chloroethane	<	1	ug/L
MW-122	11/28/2011	Chloroethane	<	1	ug/L
MW-122	11/28/2011	Chloroethane	<	1	ug/L
MW-120	4/3/2012	Chloroethane	<	1	ug/L
MW-121	4/3/2012	Chloroethane	<	1	ug/L
MW-121	4/3/2012	Chloroethane	<	1	ug/L
MW-122	4/3/2012	Chloroethane	<	1	ug/L
MW-122	4/3/2012	Chloroethane	<	1	ug/L
MW-10	7/26/2012	Chloroethane	<	1	ug/L
MW-120	7/26/2012	Chloroethane	<	1	ug/L
MW-121	7/26/2012	Chloroethane	<	1	ug/L
MW-121	7/26/2012	Chloroethane	<	1	ug/L
MW-122	7/26/2012	Chloroethane	<	1	ug/L
MW-122	7/26/2012	Chloroethane	<	1	ug/L
MW-8	7/26/2012	Chloroethane	<	1	ug/L
MW-120	10/31/2012	Chloroethane	<	1	ug/L
MW-121	10/31/2012	Chloroethane	<	1	ug/L
MW-121	10/31/2012	Chloroethane	<	1	ug/L
MW-122	10/31/2012	Chloroethane	<	1	ug/L
MW-122	10/31/2012	Chloroethane	<	1	ug/L
MW-120	4/30/2013	Chloroethane	<	1	ug/L
MW-121	4/30/2013	Chloroethane	<	1	ug/L

Attachment D
2007-2015 Water Quality Data
Louisville Landfill Capture Analysis
Merriam Junction Sands

Well ID	DateCollected	Parameter	Detect Code	Result	Unit
MW-121	4/30/2013	Chloroethane	<	1	ug/L
MW-122	4/30/2013	Chloroethane	<	1	ug/L
MW-122	4/30/2013	Chloroethane	<	1	ug/L
DC118	5/29/2013	Chloroethane	<	1	ug/L
DC119	5/29/2013	Chloroethane	<	1	ug/L
MW-8	5/29/2013	Chloroethane	<	1	ug/L
MW-9	5/29/2013	Chloroethane	<	1	ug/L
MW-10	5/30/2013	Chloroethane	<	1	ug/L
MW-111	5/30/2013	Chloroethane	<	1	ug/L
MW-114	5/30/2013	Chloroethane	<	1	ug/L
MW-116	5/30/2013	Chloroethane		3.8	ug/L
MW-211	5/30/2013	Chloroethane	<	1	ug/L
MW-113	7/16/2013	Chloroethane	<	1	ug/L
MW-10	7/24/2013	Chloroethane	<	1	ug/L
MW-120	7/24/2013	Chloroethane	<	1	ug/L
MW-121	7/24/2013	Chloroethane	<	1	ug/L
MW-121	7/24/2013	Chloroethane	<	1	ug/L
MW-122	7/24/2013	Chloroethane	<	1	ug/L
MW-122	7/24/2013	Chloroethane	<	1	ug/L
MW-8	7/24/2013	Chloroethane	<	1	ug/L
MW-111	9/4/2013	Chloroethane	<	1	ug/L
MW-114	9/4/2013	Chloroethane	<	1	ug/L
MW-116	9/4/2013	Chloroethane		2.7	ug/L
MW-211	9/4/2013	Chloroethane	<	1	ug/L
MW-8	9/4/2013	Chloroethane	<	1	ug/L
DC118	9/5/2013	Chloroethane	<	1	ug/L
DC119	9/5/2013	Chloroethane	<	1	ug/L
MW-10	9/5/2013	Chloroethane	<	1	ug/L
MW-9	9/5/2013	Chloroethane	<	1	ug/L
MW-120	11/19/2013	Chloroethane	<	1	ug/L
MW-121	11/19/2013	Chloroethane	<	1	ug/L
MW-121	11/19/2013	Chloroethane	<	1	ug/L
MW-122	11/19/2013	Chloroethane	<	1	ug/L
MW-122	11/19/2013	Chloroethane	<	1	ug/L
DC118	11/26/2013	Chloroethane	<	1	ug/L
DC119	11/26/2013	Chloroethane	<	1	ug/L
MW-10	11/26/2013	Chloroethane	<	1	ug/L
MW-111	11/26/2013	Chloroethane	<	1	ug/L
MW-114	11/26/2013	Chloroethane	<	1	ug/L
MW-116	11/26/2013	Chloroethane		2.6	ug/L
MW-211	11/26/2013	Chloroethane	<	1	ug/L
MW-8	11/26/2013	Chloroethane	<	1	ug/L
MW-9	11/26/2013	Chloroethane	<	1	ug/L
MW-120	4/24/2014	Chloroethane	<	1	ug/L
MW-121	4/24/2014	Chloroethane	<	1	ug/L
MW-122	4/24/2014	Chloroethane	<	1	ug/L
MW-122	4/24/2014	Chloroethane	<	1	ug/L
MW-10	7/11/2014	Chloroethane	<	1	ug/L
MW-120	7/11/2014	Chloroethane	<	1	ug/L
MW-121	7/11/2014	Chloroethane	<	1	ug/L
MW-122	7/11/2014	Chloroethane	<	1	ug/L
MW-8	7/11/2014	Chloroethane	<	1	ug/L

Attachment D
2007-2015 Water Quality Data
Louisville Landfill Capture Analysis
Merriam Junction Sands

Well ID	DateCollected	Parameter	Detect Code	Result	Unit
DC118	9/24/2014	Chloroethane	<	1	ug/L
DC119	9/24/2014	Chloroethane	<	1	ug/L
MW-10	9/24/2014	Chloroethane	<	1	ug/L
MW-114	9/24/2014	Chloroethane	<	1	ug/L
MW-116	9/24/2014	Chloroethane		1.5	ug/L
MW-9	9/24/2014	Chloroethane	<	1	ug/L
MW-111	9/25/2014	Chloroethane	<	1	ug/L
MW-211	9/25/2014	Chloroethane	<	1	ug/L
MW-8	9/25/2014	Chloroethane	<	1	ug/L
MW-120	11/17/2014	Chloroethane	<	1	ug/L
MW-121	11/17/2014	Chloroethane	<	1	ug/L
MW-122	11/17/2014	Chloroethane	<	1	ug/L
MW-120	5/8/2015	Chloroethane	<	1	ug/L
MW-121	5/8/2015	Chloroethane	<	1	ug/L
MW-122	5/8/2015	Chloroethane	<	1	ug/L
DC118	6/17/2015	Chloroethane	<	0.5	ug/L
DC119	6/17/2015	Chloroethane	<	0.5	ug/L
MW-111	6/17/2015	Chloroethane	<	0.5	ug/L
MW-114	6/17/2015	Chloroethane	<	0.5	ug/L
MW-116	6/17/2015	Chloroethane		1.5	ug/L
MW-211	6/17/2015	Chloroethane	<	0.5	ug/L
MW-9	6/17/2015	Chloroethane		0.4	ug/L
MW-10	6/18/2015	Chloroethane	<	0.5	ug/L
MW-113	6/18/2015	Chloroethane	<	0.5	ug/L
MW-213	6/18/2015	Chloroethane	<	0.5	ug/L
MW-8	6/18/2015	Chloroethane	<	0.5	ug/L
MW-10	7/30/2015	Chloroethane	<	1	ug/L
MW-120	7/30/2015	Chloroethane	<	1	ug/L
MW-121	7/30/2015	Chloroethane	<	1	ug/L
MW-122	7/30/2015	Chloroethane	<	1	ug/L
MW-8	7/30/2015	Chloroethane	<	1	ug/L
MW-121	11/16/2015	Chloroethane	<	1	ug/L
MW-122	11/16/2015	Chloroethane	<	1	ug/L
MW-10	3/27/2007	Chloroform	<	1	ug/L
MW-111	3/27/2007	Chloroform	<	1	ug/L
MW-114	3/27/2007	Chloroform	<	1	ug/L
MW-115	3/27/2007	Chloroform	<	1	ug/L
MW-116	3/27/2007	Chloroform	<	1	ug/L
MW-211	3/27/2007	Chloroform	<	1	ug/L
MW-8	3/27/2007	Chloroform	<	1	ug/L
DC117	3/28/2007	Chloroform	<	1	ug/L
DC118	3/28/2007	Chloroform	<	1	ug/L
DC119	3/28/2007	Chloroform	<	1	ug/L
MW-9	3/28/2007	Chloroform	<	1	ug/L
DC117	9/17/2007	Chloroform	<	1	ug/L
DC118	9/17/2007	Chloroform	<	1	ug/L
DC119	9/17/2007	Chloroform	<	1	ug/L
MW-111	9/17/2007	Chloroform	<	1	ug/L
MW-114	9/17/2007	Chloroform	<	1	ug/L
MW-116	9/17/2007	Chloroform	<	1	ug/L
MW-211	9/17/2007	Chloroform	<	1	ug/L
MW-9	9/17/2007	Chloroform	<	1	ug/L

Attachment D
2007-2015 Water Quality Data
Louisville Landfill Capture Analysis
Merriam Junction Sands

Well ID	DateCollected	Parameter	Detect Code	Result	Unit
MW-10	9/18/2007	Chloroform	<	1	ug/L
MW-8	9/18/2007	Chloroform	<	1	ug/L
DC117	12/11/2007	Chloroform	<	1	ug/L
DC118	12/11/2007	Chloroform	<	1	ug/L
DC119	12/11/2007	Chloroform	<	1	ug/L
MW-10	12/11/2007	Chloroform	<	1	ug/L
MW-111	12/11/2007	Chloroform	<	1	ug/L
MW-114	12/11/2007	Chloroform	<	1	ug/L
MW-116	12/11/2007	Chloroform	<	1	ug/L
MW-120	12/11/2007	Chloroform	<	1	ug/L
MW-121	12/11/2007	Chloroform	<	1	ug/L
MW-122	12/11/2007	Chloroform	<	1	ug/L
MW-211	12/11/2007	Chloroform	<	1	ug/L
MW-8	12/11/2007	Chloroform	<	1	ug/L
MW-9	12/11/2007	Chloroform	<	1	ug/L
DC117	4/30/2008	Chloroform	<	1	ug/L
DC119	4/30/2008	Chloroform	<	1	ug/L
MW-111	4/30/2008	Chloroform	<	1	ug/L
MW-114	4/30/2008	Chloroform	<	1	ug/L
MW-116	4/30/2008	Chloroform	<	1	ug/L
MW-211	4/30/2008	Chloroform	<	1	ug/L
MW-9	4/30/2008	Chloroform	<	1	ug/L
MW-10	5/1/2008	Chloroform	<	1	ug/L
MW-120	5/1/2008	Chloroform	<	1	ug/L
MW-121	5/1/2008	Chloroform	<	1	ug/L
MW-122	5/1/2008	Chloroform	<	1	ug/L
MW-8	5/1/2008	Chloroform	<	1	ug/L
DC117	9/10/2008	Chloroform	<	1	ug/L
DC118	9/10/2008	Chloroform	<	1	ug/L
DC119	9/10/2008	Chloroform	<	1	ug/L
MW-116	9/10/2008	Chloroform	<	1	ug/L
MW-9	9/10/2008	Chloroform	<	1	ug/L
MW-111	9/11/2008	Chloroform	<	1	ug/L
MW-114	9/11/2008	Chloroform	<	1	ug/L
MW-211	9/11/2008	Chloroform	<	1	ug/L
DC117	12/16/2008	Chloroform	<	1	ug/L
DC118	12/16/2008	Chloroform	<	1	ug/L
DC119	12/16/2008	Chloroform	<	1	ug/L
MW-10	12/16/2008	Chloroform	<	1	ug/L
MW-111	12/16/2008	Chloroform	<	1	ug/L
MW-114	12/16/2008	Chloroform	<	1	ug/L
MW-116	12/16/2008	Chloroform	<	1	ug/L
MW-211	12/16/2008	Chloroform	<	1	ug/L
MW-8	12/16/2008	Chloroform	<	1	ug/L
MW-9	12/16/2008	Chloroform	<	1	ug/L
DC117	4/27/2009	Chloroform	<	1	ug/L
DC118	4/27/2009	Chloroform	<	1	ug/L
DC119	4/27/2009	Chloroform	<	1	ug/L
MW-10	4/27/2009	Chloroform	<	1	ug/L
MW-111	4/27/2009	Chloroform	<	1	ug/L
MW-114	4/27/2009	Chloroform	<	1	ug/L
MW-116	4/27/2009	Chloroform	<	1	ug/L

Attachment D
2007-2015 Water Quality Data
Louisville Landfill Capture Analysis
Merriam Junction Sands

Well ID	DateCollected	Parameter	Detect Code	Result	Unit
MW-211	4/27/2009	Chloroform	<	1	ug/L
MW-8	4/27/2009	Chloroform	<	1	ug/L
MW-9	4/27/2009	Chloroform	<	1	ug/L
MW-120	4/28/2009	Chloroform	<	1	ug/L
MW-121	4/28/2009	Chloroform	<	1	ug/L
MW-122	4/28/2009	Chloroform	<	1	ug/L
MW-10	9/2/2009	Chloroform	<	1	ug/L
MW-120	9/2/2009	Chloroform	<	1	ug/L
MW-121	9/2/2009	Chloroform	<	1	ug/L
MW-122	9/2/2009	Chloroform	<	1	ug/L
MW-8	9/2/2009	Chloroform	<	1	ug/L
DC117	12/14/2009	Chloroform	<	1	ug/L
DC118	12/14/2009	Chloroform	<	1	ug/L
DC119	12/14/2009	Chloroform	<	1	ug/L
MW-10	12/14/2009	Chloroform	<	1	ug/L
MW-111	12/14/2009	Chloroform	<	1	ug/L
MW-114	12/14/2009	Chloroform	<	1	ug/L
MW-116	12/14/2009	Chloroform	<	1	ug/L
MW-211	12/14/2009	Chloroform	<	1	ug/L
MW-9	12/14/2009	Chloroform	<	1	ug/L
MW-120	12/15/2009	Chloroform	<	1	ug/L
MW-121	12/15/2009	Chloroform	<	1	ug/L
MW-122	12/15/2009	Chloroform	<	1	ug/L
DC117	5/10/2010	Chloroform	<	1	ug/L
DC118	5/10/2010	Chloroform	<	1	ug/L
DC119	5/10/2010	Chloroform	<	1	ug/L
MW-10	5/10/2010	Chloroform	<	1	ug/L
MW-111	5/10/2010	Chloroform	<	1	ug/L
MW-111	5/10/2010	Chloroform	<	1	ug/L
MW-114	5/10/2010	Chloroform	<	1	ug/L
MW-116	5/10/2010	Chloroform	<	1	ug/L
MW-211	5/10/2010	Chloroform	<	1	ug/L
MW-9	5/10/2010	Chloroform	<	1	ug/L
MW-120	5/12/2010	Chloroform	<	1	ug/L
MW-121	5/12/2010	Chloroform	<	1	ug/L
MW-122	5/12/2010	Chloroform	<	1	ug/L
DC117	11/17/2010	Chloroform	<	1	ug/L
DC118	11/17/2010	Chloroform	<	1	ug/L
DC119	11/17/2010	Chloroform	<	1	ug/L
MW-111	11/17/2010	Chloroform	<	1	ug/L
MW-114	11/17/2010	Chloroform	<	1	ug/L
MW-116	11/17/2010	Chloroform	<	1	ug/L
MW-211	11/17/2010	Chloroform	<	1	ug/L
MW-9	11/17/2010	Chloroform	<	1	ug/L
MW-10	11/18/2010	Chloroform	<	1	ug/L
MW-120	11/18/2010	Chloroform	<	1	ug/L
MW-121	11/18/2010	Chloroform	<	1	ug/L
MW-122	11/18/2010	Chloroform	<	1	ug/L
MW-8	11/18/2010	Chloroform	<	1	ug/L
MW-120	4/21/2011	Chloroform	<	1	ug/L
MW-121	4/21/2011	Chloroform	<	1	ug/L
MW-122	4/21/2011	Chloroform	<	1	ug/L

Attachment D
2007-2015 Water Quality Data
Louisville Landfill Capture Analysis
Merriam Junction Sands

Well ID	DateCollected	Parameter	Detect Code	Result	Unit
MW-111	4/27/2011	Chloroform	<	1	ug/L
MW-114	4/27/2011	Chloroform	<	1	ug/L
MW-116	4/27/2011	Chloroform	<	1	ug/L
MW-211	4/27/2011	Chloroform	<	1	ug/L
DC117	4/28/2011	Chloroform	<	1	ug/L
DC118	4/28/2011	Chloroform	<	1	ug/L
DC119	4/28/2011	Chloroform	<	1	ug/L
MW-10	4/28/2011	Chloroform	<	1	ug/L
MW-8	4/28/2011	Chloroform	<	1	ug/L
MW-9	4/28/2011	Chloroform	<	1	ug/L
MW-10	7/26/2011	Chloroform	<	1	ug/L
MW-120	7/26/2011	Chloroform	<	1	ug/L
MW-121	7/26/2011	Chloroform	<	1	ug/L
MW-121	7/26/2011	Chloroform	<	1	ug/L
MW-122	7/26/2011	Chloroform	<	1	ug/L
MW-122	7/26/2011	Chloroform	<	1	ug/L
MW-8	7/26/2011	Chloroform	<	1	ug/L
DC117	9/26/2011	Chloroform	<	1	ug/L
DC118	9/26/2011	Chloroform	<	1	ug/L
DC119	9/26/2011	Chloroform	<	1	ug/L
MW-10	9/26/2011	Chloroform	<	1	ug/L
MW-8	9/26/2011	Chloroform	<	1	ug/L
MW-9	9/26/2011	Chloroform	<	1	ug/L
MW-111	9/27/2011	Chloroform	<	1	ug/L
MW-114	9/27/2011	Chloroform	<	1	ug/L
MW-116	9/27/2011	Chloroform	<	1	ug/L
MW-211	9/27/2011	Chloroform	<	1	ug/L
MW-120	11/18/2011	Chloroform	<	1	ug/L
MW-121	11/28/2011	Chloroform	<	1	ug/L
MW-121	11/28/2011	Chloroform	<	1	ug/L
MW-122	11/28/2011	Chloroform	<	1	ug/L
MW-122	11/28/2011	Chloroform	<	1	ug/L
MW-120	4/3/2012	Chloroform	<	1	ug/L
MW-121	4/3/2012	Chloroform	<	1	ug/L
MW-121	4/3/2012	Chloroform	<	1	ug/L
MW-122	4/3/2012	Chloroform	<	1	ug/L
MW-122	4/3/2012	Chloroform	<	1	ug/L
MW-10	7/26/2012	Chloroform	<	1	ug/L
MW-120	7/26/2012	Chloroform	<	1	ug/L
MW-121	7/26/2012	Chloroform	<	1	ug/L
MW-121	7/26/2012	Chloroform	<	1	ug/L
MW-122	7/26/2012	Chloroform	<	1	ug/L
MW-122	7/26/2012	Chloroform	<	1	ug/L
MW-8	7/26/2012	Chloroform	<	1	ug/L
MW-120	10/31/2012	Chloroform	<	1	ug/L
MW-121	10/31/2012	Chloroform	<	1	ug/L
MW-121	10/31/2012	Chloroform	<	1	ug/L
MW-122	10/31/2012	Chloroform	<	1	ug/L
MW-122	10/31/2012	Chloroform	<	1	ug/L
MW-120	4/30/2013	Chloroform	<	1	ug/L
MW-121	4/30/2013	Chloroform	<	1	ug/L
MW-121	4/30/2013	Chloroform	<	1	ug/L

Attachment D
2007-2015 Water Quality Data
Louisville Landfill Capture Analysis
Merriam Junction Sands

Well ID	DateCollected	Parameter	Detect Code	Result	Unit
MW-122	4/30/2013	Chloroform	<	1	ug/L
MW-122	4/30/2013	Chloroform	<	1	ug/L
DC118	5/29/2013	Chloroform	<	1	ug/L
DC119	5/29/2013	Chloroform	<	1	ug/L
MW-8	5/29/2013	Chloroform	<	1	ug/L
MW-9	5/29/2013	Chloroform	<	1	ug/L
MW-10	5/30/2013	Chloroform	<	1	ug/L
MW-111	5/30/2013	Chloroform	<	1	ug/L
MW-114	5/30/2013	Chloroform	<	1	ug/L
MW-116	5/30/2013	Chloroform	<	1	ug/L
MW-211	5/30/2013	Chloroform	<	1	ug/L
MW-113	7/16/2013	Chloroform	<	1	ug/L
MW-10	7/24/2013	Chloroform	<	1	ug/L
MW-120	7/24/2013	Chloroform	<	1	ug/L
MW-121	7/24/2013	Chloroform	<	1	ug/L
MW-121	7/24/2013	Chloroform	<	1	ug/L
MW-122	7/24/2013	Chloroform	<	1	ug/L
MW-122	7/24/2013	Chloroform	<	1	ug/L
MW-8	7/24/2013	Chloroform	<	1	ug/L
MW-111	9/4/2013	Chloroform	<	1	ug/L
MW-114	9/4/2013	Chloroform	<	1	ug/L
MW-116	9/4/2013	Chloroform	<	1	ug/L
MW-211	9/4/2013	Chloroform	<	1	ug/L
MW-8	9/4/2013	Chloroform	<	1	ug/L
DC118	9/5/2013	Chloroform	<	1	ug/L
DC119	9/5/2013	Chloroform	<	1	ug/L
MW-10	9/5/2013	Chloroform	<	1	ug/L
MW-9	9/5/2013	Chloroform	<	1	ug/L
MW-120	11/19/2013	Chloroform	<	1	ug/L
MW-121	11/19/2013	Chloroform	<	1	ug/L
MW-121	11/19/2013	Chloroform	<	1	ug/L
MW-122	11/19/2013	Chloroform	<	1	ug/L
MW-122	11/19/2013	Chloroform	<	1	ug/L
DC118	11/26/2013	Chloroform	<	1	ug/L
DC119	11/26/2013	Chloroform	<	1	ug/L
MW-10	11/26/2013	Chloroform	<	1	ug/L
MW-111	11/26/2013	Chloroform	<	1	ug/L
MW-114	11/26/2013	Chloroform	<	1	ug/L
MW-116	11/26/2013	Chloroform	<	1	ug/L
MW-211	11/26/2013	Chloroform	<	1	ug/L
MW-8	11/26/2013	Chloroform	<	1	ug/L
MW-9	11/26/2013	Chloroform	<	1	ug/L
MW-120	4/24/2014	Chloroform	<	1	ug/L
MW-121	4/24/2014	Chloroform	<	1	ug/L
MW-122	4/24/2014	Chloroform	<	1	ug/L
MW-122	4/24/2014	Chloroform	<	1	ug/L
MW-10	7/11/2014	Chloroform	<	1	ug/L
MW-120	7/11/2014	Chloroform	<	1	ug/L
MW-121	7/11/2014	Chloroform	<	1	ug/L
MW-122	7/11/2014	Chloroform	<	1	ug/L
MW-8	7/11/2014	Chloroform	<	1	ug/L
DC118	9/24/2014	Chloroform	<	1	ug/L

Attachment D
2007-2015 Water Quality Data
Louisville Landfill Capture Analysis
Merriam Junction Sands

Well ID	DateCollected	Parameter	Detect Code	Result	Unit
DC119	9/24/2014	Chloroform	<	1	ug/L
MW-10	9/24/2014	Chloroform	<	1	ug/L
MW-114	9/24/2014	Chloroform	<	1	ug/L
MW-116	9/24/2014	Chloroform	<	1	ug/L
MW-9	9/24/2014	Chloroform	<	1	ug/L
MW-111	9/25/2014	Chloroform	<	1	ug/L
MW-211	9/25/2014	Chloroform	<	1	ug/L
MW-8	9/25/2014	Chloroform	<	1	ug/L
MW-120	11/17/2014	Chloroform	<	1	ug/L
MW-121	11/17/2014	Chloroform	<	1	ug/L
MW-122	11/17/2014	Chloroform	<	1	ug/L
MW-120	5/8/2015	Chloroform	<	1	ug/L
MW-121	5/8/2015	Chloroform	<	1	ug/L
MW-122	5/8/2015	Chloroform	<	1	ug/L
DC118	6/17/2015	Chloroform	<	1	ug/L
DC119	6/17/2015	Chloroform	<	1	ug/L
MW-111	6/17/2015	Chloroform	<	1	ug/L
MW-114	6/17/2015	Chloroform		1.2	ug/L
MW-116	6/17/2015	Chloroform	<	1	ug/L
MW-211	6/17/2015	Chloroform	<	1	ug/L
MW-9	6/17/2015	Chloroform	<	1	ug/L
MW-10	6/18/2015	Chloroform	<	1	ug/L
MW-113	6/18/2015	Chloroform	<	1	ug/L
MW-213	6/18/2015	Chloroform	<	1	ug/L
MW-8	6/18/2015	Chloroform	<	1	ug/L
MW-10	7/30/2015	Chloroform	<	1	ug/L
MW-120	7/30/2015	Chloroform	<	1	ug/L
MW-121	7/30/2015	Chloroform	<	1	ug/L
MW-122	7/30/2015	Chloroform	<	1	ug/L
MW-8	7/30/2015	Chloroform	<	1	ug/L
MW-121	11/16/2015	Chloroform	<	1	ug/L
MW-122	11/16/2015	Chloroform	<	1	ug/L
MW-10	3/27/2007	Chloromethane	<	1	ug/L
MW-111	3/27/2007	Chloromethane	<	1	ug/L
MW-114	3/27/2007	Chloromethane	<	1	ug/L
MW-115	3/27/2007	Chloromethane	<	1	ug/L
MW-116	3/27/2007	Chloromethane	<	1	ug/L
MW-211	3/27/2007	Chloromethane	<	1	ug/L
MW-8	3/27/2007	Chloromethane	<	1	ug/L
DC117	3/28/2007	Chloromethane	<	1	ug/L
DC118	3/28/2007	Chloromethane	<	1	ug/L
DC119	3/28/2007	Chloromethane	<	1	ug/L
MW-9	3/28/2007	Chloromethane	<	1	ug/L
DC117	9/17/2007	Chloromethane	<	1	ug/L
DC118	9/17/2007	Chloromethane	<	1	ug/L
DC119	9/17/2007	Chloromethane	<	1	ug/L
MW-111	9/17/2007	Chloromethane	<	1	ug/L
MW-114	9/17/2007	Chloromethane	<	1	ug/L
MW-116	9/17/2007	Chloromethane	<	1	ug/L
MW-211	9/17/2007	Chloromethane	<	1	ug/L
MW-9	9/17/2007	Chloromethane	<	1	ug/L
MW-10	9/18/2007	Chloromethane	<	1	ug/L

Attachment D
2007-2015 Water Quality Data
Louisville Landfill Capture Analysis
Merriam Junction Sands

Well ID	DateCollected	Parameter	Detect Code	Result	Unit
MW-8	9/18/2007	Chloromethane	<	1	ug/L
DC117	12/11/2007	Chloromethane	<	1	ug/L
DC118	12/11/2007	Chloromethane	<	1	ug/L
DC119	12/11/2007	Chloromethane	<	1	ug/L
MW-10	12/11/2007	Chloromethane	<	1	ug/L
MW-111	12/11/2007	Chloromethane	<	1	ug/L
MW-114	12/11/2007	Chloromethane	<	1	ug/L
MW-116	12/11/2007	Chloromethane	<	1	ug/L
MW-120	12/11/2007	Chloromethane	<	0.5	ug/L
MW-121	12/11/2007	Chloromethane	<	0.5	ug/L
MW-122	12/11/2007	Chloromethane	<	0.5	ug/L
MW-211	12/11/2007	Chloromethane	<	1	ug/L
MW-8	12/11/2007	Chloromethane	<	1	ug/L
MW-9	12/11/2007	Chloromethane	<	1	ug/L
DC117	4/30/2008	Chloromethane	<	1	ug/L
DC119	4/30/2008	Chloromethane	<	1	ug/L
MW-111	4/30/2008	Chloromethane	<	1	ug/L
MW-114	4/30/2008	Chloromethane	<	1	ug/L
MW-116	4/30/2008	Chloromethane	<	1	ug/L
MW-211	4/30/2008	Chloromethane	<	1	ug/L
MW-9	4/30/2008	Chloromethane	<	1	ug/L
MW-10	5/1/2008	Chloromethane	<	1	ug/L
MW-120	5/1/2008	Chloromethane	<	0.5	ug/L
MW-121	5/1/2008	Chloromethane	<	0.5	ug/L
MW-122	5/1/2008	Chloromethane	<	0.5	ug/L
MW-8	5/1/2008	Chloromethane	<	1	ug/L
DC117	9/10/2008	Chloromethane	<	1	ug/L
DC118	9/10/2008	Chloromethane	<	1	ug/L
DC119	9/10/2008	Chloromethane	<	1	ug/L
MW-116	9/10/2008	Chloromethane	<	1	ug/L
MW-9	9/10/2008	Chloromethane	<	1	ug/L
MW-111	9/11/2008	Chloromethane	<	1	ug/L
MW-114	9/11/2008	Chloromethane	<	1	ug/L
MW-211	9/11/2008	Chloromethane	<	1	ug/L
DC117	12/16/2008	Chloromethane	<	1	ug/L
DC118	12/16/2008	Chloromethane	<	1	ug/L
DC119	12/16/2008	Chloromethane	<	1	ug/L
MW-10	12/16/2008	Chloromethane	<	1	ug/L
MW-111	12/16/2008	Chloromethane	<	1	ug/L
MW-114	12/16/2008	Chloromethane	<	1	ug/L
MW-116	12/16/2008	Chloromethane	<	1	ug/L
MW-211	12/16/2008	Chloromethane	<	1	ug/L
MW-8	12/16/2008	Chloromethane	<	1	ug/L
MW-9	12/16/2008	Chloromethane	<	1	ug/L
DC117	4/27/2009	Chloromethane	<	1	ug/L
DC118	4/27/2009	Chloromethane	<	1	ug/L
DC119	4/27/2009	Chloromethane	<	1	ug/L
MW-10	4/27/2009	Chloromethane	<	1	ug/L
MW-111	4/27/2009	Chloromethane	<	1	ug/L
MW-114	4/27/2009	Chloromethane	<	1	ug/L
MW-116	4/27/2009	Chloromethane	<	1	ug/L
MW-211	4/27/2009	Chloromethane	<	1	ug/L

Attachment D
2007-2015 Water Quality Data
Louisville Landfill Capture Analysis
Merriam Junction Sands

Well ID	DateCollected	Parameter	Detect Code	Result	Unit
MW-8	4/27/2009	Chloromethane	<	1	ug/L
MW-9	4/27/2009	Chloromethane	<	1	ug/L
MW-120	4/28/2009	Chloromethane	<	0.5	ug/L
MW-121	4/28/2009	Chloromethane	<	0.5	ug/L
MW-122	4/28/2009	Chloromethane	<	0.5	ug/L
MW-10	9/2/2009	Chloromethane		0.17	ug/L
MW-120	9/2/2009	Chloromethane		0.18	ug/L
MW-121	9/2/2009	Chloromethane		0.2	ug/L
MW-122	9/2/2009	Chloromethane		0.17	ug/L
MW-8	9/2/2009	Chloromethane	<	0.5	ug/L
DC117	12/14/2009	Chloromethane	<	1	ug/L
DC118	12/14/2009	Chloromethane	<	1	ug/L
DC119	12/14/2009	Chloromethane	<	1	ug/L
MW-10	12/14/2009	Chloromethane	<	1	ug/L
MW-111	12/14/2009	Chloromethane	<	1	ug/L
MW-114	12/14/2009	Chloromethane	<	1	ug/L
MW-116	12/14/2009	Chloromethane	<	1	ug/L
MW-211	12/14/2009	Chloromethane	<	1	ug/L
MW-9	12/14/2009	Chloromethane	<	1	ug/L
MW-120	12/15/2009	Chloromethane	<	0.5	ug/L
MW-121	12/15/2009	Chloromethane		0.21	ug/L
MW-122	12/15/2009	Chloromethane	<	0.5	ug/L
DC117	5/10/2010	Chloromethane	<	1	ug/L
DC118	5/10/2010	Chloromethane	<	1	ug/L
DC119	5/10/2010	Chloromethane	<	1	ug/L
MW-10	5/10/2010	Chloromethane	<	1	ug/L
MW-111	5/10/2010	Chloromethane	<	1	ug/L
MW-111	5/10/2010	Chloromethane	<	1	ug/L
MW-114	5/10/2010	Chloromethane	<	1	ug/L
MW-116	5/10/2010	Chloromethane	<	1	ug/L
MW-211	5/10/2010	Chloromethane	<	1	ug/L
MW-9	5/10/2010	Chloromethane	<	1	ug/L
MW-120	5/12/2010	Chloromethane	<	0.5	ug/L
MW-121	5/12/2010	Chloromethane	<	0.5	ug/L
MW-122	5/12/2010	Chloromethane	<	0.5	ug/L
DC117	11/17/2010	Chloromethane	<	1	ug/L
DC118	11/17/2010	Chloromethane	<	1	ug/L
DC119	11/17/2010	Chloromethane	<	1	ug/L
MW-111	11/17/2010	Chloromethane	<	1	ug/L
MW-114	11/17/2010	Chloromethane	<	1	ug/L
MW-116	11/17/2010	Chloromethane	<	1	ug/L
MW-211	11/17/2010	Chloromethane	<	1	ug/L
MW-9	11/17/2010	Chloromethane	<	1	ug/L
MW-10	11/18/2010	Chloromethane	<	1	ug/L
MW-120	11/18/2010	Chloromethane	<	0.5	ug/L
MW-121	11/18/2010	Chloromethane	<	0.5	ug/L
MW-122	11/18/2010	Chloromethane	<	0.5	ug/L
MW-8	11/18/2010	Chloromethane	<	1	ug/L
MW-120	4/21/2011	Chloromethane	<	1	ug/L
MW-121	4/21/2011	Chloromethane	<	1	ug/L
MW-122	4/21/2011	Chloromethane	<	1	ug/L
MW-111	4/27/2011	Chloromethane	<	1	ug/L

Attachment D
2007-2015 Water Quality Data
Louisville Landfill Capture Analysis
Merriam Junction Sands

Well ID	DateCollected	Parameter	Detect Code	Result	Unit
MW-114	4/27/2011	Chloromethane	<	1	ug/L
MW-116	4/27/2011	Chloromethane	<	1	ug/L
MW-211	4/27/2011	Chloromethane	<	1	ug/L
DC117	4/28/2011	Chloromethane	<	1	ug/L
DC118	4/28/2011	Chloromethane	<	1	ug/L
DC119	4/28/2011	Chloromethane	<	1	ug/L
MW-10	4/28/2011	Chloromethane	<	1	ug/L
MW-8	4/28/2011	Chloromethane	<	1	ug/L
MW-9	4/28/2011	Chloromethane	<	1	ug/L
MW-10	7/26/2011	Chloromethane	<	1	ug/L
MW-120	7/26/2011	Chloromethane	<	1	ug/L
MW-121	7/26/2011	Chloromethane	<	1	ug/L
MW-121	7/26/2011	Chloromethane	<	1	ug/L
MW-122	7/26/2011	Chloromethane	<	1	ug/L
MW-122	7/26/2011	Chloromethane	<	1	ug/L
MW-8	7/26/2011	Chloromethane	<	1	ug/L
DC117	9/26/2011	Chloromethane	<	1	ug/L
DC118	9/26/2011	Chloromethane	<	1	ug/L
DC119	9/26/2011	Chloromethane	<	1	ug/L
MW-10	9/26/2011	Chloromethane	<	1	ug/L
MW-8	9/26/2011	Chloromethane	<	1	ug/L
MW-9	9/26/2011	Chloromethane	<	1	ug/L
MW-111	9/27/2011	Chloromethane	<	1	ug/L
MW-114	9/27/2011	Chloromethane	<	1	ug/L
MW-116	9/27/2011	Chloromethane	<	1	ug/L
MW-211	9/27/2011	Chloromethane	<	1	ug/L
MW-120	11/18/2011	Chloromethane	<	1	ug/L
MW-121	11/28/2011	Chloromethane	<	1	ug/L
MW-121	11/28/2011	Chloromethane	<	1	ug/L
MW-122	11/28/2011	Chloromethane	<	1	ug/L
MW-122	11/28/2011	Chloromethane	<	1	ug/L
MW-120	4/3/2012	Chloromethane	<	1	ug/L
MW-121	4/3/2012	Chloromethane	<	1	ug/L
MW-121	4/3/2012	Chloromethane	<	1	ug/L
MW-122	4/3/2012	Chloromethane	<	1	ug/L
MW-122	4/3/2012	Chloromethane	<	1	ug/L
MW-10	7/26/2012	Chloromethane	<	1	ug/L
MW-120	7/26/2012	Chloromethane	<	1	ug/L
MW-121	7/26/2012	Chloromethane	<	1	ug/L
MW-121	7/26/2012	Chloromethane	<	1	ug/L
MW-122	7/26/2012	Chloromethane	<	1	ug/L
MW-122	7/26/2012	Chloromethane	<	1	ug/L
MW-8	7/26/2012	Chloromethane	<	1	ug/L
MW-120	10/31/2012	Chloromethane	<	1	ug/L
MW-121	10/31/2012	Chloromethane	<	1	ug/L
MW-121	10/31/2012	Chloromethane	<	1	ug/L
MW-122	10/31/2012	Chloromethane	<	1	ug/L
MW-122	10/31/2012	Chloromethane	<	1	ug/L
MW-120	4/30/2013	Chloromethane	<	1	ug/L
MW-121	4/30/2013	Chloromethane	<	1	ug/L
MW-121	4/30/2013	Chloromethane	<	1	ug/L
MW-122	4/30/2013	Chloromethane	<	1	ug/L

Attachment D
2007-2015 Water Quality Data
Louisville Landfill Capture Analysis
Merriam Junction Sands

Well ID	DateCollected	Parameter	Detect Code	Result	Unit
MW-122	4/30/2013	Chloromethane	<	1	ug/L
DC118	5/29/2013	Chloromethane	<	1	ug/L
DC119	5/29/2013	Chloromethane	<	1	ug/L
MW-8	5/29/2013	Chloromethane	<	1	ug/L
MW-9	5/29/2013	Chloromethane	<	1	ug/L
MW-10	5/30/2013	Chloromethane	<	1	ug/L
MW-111	5/30/2013	Chloromethane	<	1	ug/L
MW-114	5/30/2013	Chloromethane	<	1	ug/L
MW-116	5/30/2013	Chloromethane	<	1	ug/L
MW-211	5/30/2013	Chloromethane	<	1	ug/L
MW-113	7/16/2013	Chloromethane	<	1	ug/L
MW-10	7/24/2013	Chloromethane	<	1	ug/L
MW-120	7/24/2013	Chloromethane	<	1	ug/L
MW-121	7/24/2013	Chloromethane	<	1	ug/L
MW-121	7/24/2013	Chloromethane	<	1	ug/L
MW-122	7/24/2013	Chloromethane	<	1	ug/L
MW-122	7/24/2013	Chloromethane	<	1	ug/L
MW-8	7/24/2013	Chloromethane	<	1	ug/L
MW-111	9/4/2013	Chloromethane	<	1	ug/L
MW-114	9/4/2013	Chloromethane	<	1	ug/L
MW-116	9/4/2013	Chloromethane	<	1	ug/L
MW-211	9/4/2013	Chloromethane	<	1	ug/L
MW-8	9/4/2013	Chloromethane	<	1	ug/L
DC118	9/5/2013	Chloromethane	<	1	ug/L
DC119	9/5/2013	Chloromethane	<	1	ug/L
MW-10	9/5/2013	Chloromethane	<	1	ug/L
MW-9	9/5/2013	Chloromethane	<	1	ug/L
MW-120	11/19/2013	Chloromethane	<	1	ug/L
MW-121	11/19/2013	Chloromethane	<	1	ug/L
MW-121	11/19/2013	Chloromethane	<	1	ug/L
MW-122	11/19/2013	Chloromethane	<	1	ug/L
MW-122	11/19/2013	Chloromethane	<	1	ug/L
DC118	11/26/2013	Chloromethane	<	1	ug/L
DC119	11/26/2013	Chloromethane	<	1	ug/L
MW-10	11/26/2013	Chloromethane	<	1	ug/L
MW-111	11/26/2013	Chloromethane	<	1	ug/L
MW-114	11/26/2013	Chloromethane	<	1	ug/L
MW-116	11/26/2013	Chloromethane	<	1	ug/L
MW-211	11/26/2013	Chloromethane	<	1	ug/L
MW-8	11/26/2013	Chloromethane	<	1	ug/L
MW-9	11/26/2013	Chloromethane	<	1	ug/L
MW-120	4/24/2014	Chloromethane	<	1	ug/L
MW-121	4/24/2014	Chloromethane	<	1	ug/L
MW-122	4/24/2014	Chloromethane	<	1	ug/L
MW-122	4/24/2014	Chloromethane	<	1	ug/L
MW-10	7/11/2014	Chloromethane	<	1	ug/L
MW-120	7/11/2014	Chloromethane	<	1	ug/L
MW-121	7/11/2014	Chloromethane	<	1	ug/L
MW-122	7/11/2014	Chloromethane	<	1	ug/L
MW-8	7/11/2014	Chloromethane	<	1	ug/L
DC118	9/24/2014	Chloromethane	<	1	ug/L
DC119	9/24/2014	Chloromethane	<	1	ug/L

Attachment D
2007-2015 Water Quality Data
Louisville Landfill Capture Analysis
Merriam Junction Sands

Well ID	DateCollected	Parameter	Detect Code	Result	Unit
MW-10	9/24/2014	Chloromethane	<	1	ug/L
MW-114	9/24/2014	Chloromethane	<	1	ug/L
MW-116	9/24/2014	Chloromethane	<	1	ug/L
MW-9	9/24/2014	Chloromethane	<	1	ug/L
MW-111	9/25/2014	Chloromethane	<	1	ug/L
MW-211	9/25/2014	Chloromethane	<	1	ug/L
MW-8	9/25/2014	Chloromethane	<	1	ug/L
MW-120	11/17/2014	Chloromethane	<	1	ug/L
MW-121	11/17/2014	Chloromethane	<	1	ug/L
MW-122	11/17/2014	Chloromethane	<	1	ug/L
MW-120	5/8/2015	Chloromethane	<	4	ug/L
MW-121	5/8/2015	Chloromethane	<	4	ug/L
MW-122	5/8/2015	Chloromethane	<	4	ug/L
DC118	6/17/2015	Chloromethane	<	0.5	ug/L
DC119	6/17/2015	Chloromethane	<	0.5	ug/L
MW-111	6/17/2015	Chloromethane	<	0.5	ug/L
MW-114	6/17/2015	Chloromethane	<	0.5	ug/L
MW-116	6/17/2015	Chloromethane	<	0.5	ug/L
MW-211	6/17/2015	Chloromethane	<	0.5	ug/L
MW-9	6/17/2015	Chloromethane	<	0.5	ug/L
MW-10	6/18/2015	Chloromethane	<	0.5	ug/L
MW-113	6/18/2015	Chloromethane	<	0.5	ug/L
MW-213	6/18/2015	Chloromethane	<	0.5	ug/L
MW-8	6/18/2015	Chloromethane	<	0.5	ug/L
MW-10	7/30/2015	Chloromethane	<	4	ug/L
MW-120	7/30/2015	Chloromethane	<	4	ug/L
MW-121	7/30/2015	Chloromethane	<	4	ug/L
MW-122	7/30/2015	Chloromethane	<	4	ug/L
MW-8	7/30/2015	Chloromethane	<	4	ug/L
MW-121	11/16/2015	Chloromethane	<	4	ug/L
MW-122	11/16/2015	Chloromethane	<	4	ug/L
DC117	9/17/2007	Chromium		2.6	ug/L
DC118	9/17/2007	Chromium		0.78	ug/L
DC119	9/17/2007	Chromium		2.2	ug/L
MW-111	9/17/2007	Chromium		1.1	ug/L
MW-114	9/17/2007	Chromium	<	0.5	ug/L
MW-116	9/17/2007	Chromium		2.9	ug/L
MW-211	9/17/2007	Chromium		1.1	ug/L
MW-9	9/17/2007	Chromium		6.4	ug/L
MW-10	9/18/2007	Chromium		31	ug/L
MW-8	9/18/2007	Chromium		11	ug/L
DC117	9/10/2008	Chromium		2.2	ug/L
DC118	9/10/2008	Chromium		0.94	ug/L
DC119	9/10/2008	Chromium	<	0.5	ug/L
MW-116	9/10/2008	Chromium		0.97	ug/L
MW-9	9/10/2008	Chromium	<	0.5	ug/L
MW-111	9/11/2008	Chromium	<	0.5	ug/L
MW-114	9/11/2008	Chromium		0.62	ug/L
MW-211	9/11/2008	Chromium		0.72	ug/L
DC117	11/17/2010	Chromium		0.93	ug/L
DC118	11/17/2010	Chromium		0.99	ug/L
DC119	11/17/2010	Chromium		0.99	ug/L

Attachment D
2007-2015 Water Quality Data
Louisville Landfill Capture Analysis
Merriam Junction Sands

Well ID	DateCollected	Parameter	Detect Code	Result	Unit
MW-111	11/17/2010	Chromium	<	0.5	ug/L
MW-114	11/17/2010	Chromium	<	0.5	ug/L
MW-116	11/17/2010	Chromium		1.06	ug/L
MW-211	11/17/2010	Chromium		0.53	ug/L
MW-9	11/17/2010	Chromium		6.14	ug/L
MW-10	11/18/2010	Chromium		13.8	ug/L
MW-8	11/18/2010	Chromium	<	0.5	ug/L
MW-120	4/21/2011	Chromium		--	ug/L
MW-121	4/21/2011	Chromium		--	ug/L
MW-122	4/21/2011	Chromium		--	ug/L
MW-10	7/26/2011	Chromium	<	0.01	ug/L
MW-120	7/26/2011	Chromium		--	ug/L
MW-121	7/26/2011	Chromium	<	0.01	ug/L
MW-121	7/26/2011	Chromium	<	0.2	ug/L
MW-122	7/26/2011	Chromium	<	0.01	ug/L
MW-122	7/26/2011	Chromium	<	0.01	ug/L
MW-8	7/26/2011	Chromium	<	0.01	ug/L
MW-120	11/18/2011	Chromium		--	ug/L
MW-121	11/28/2011	Chromium		--	ug/L
MW-121	11/28/2011	Chromium		--	ug/L
MW-122	11/28/2011	Chromium		--	ug/L
MW-122	11/28/2011	Chromium		--	ug/L
MW-120	4/3/2012	Chromium		--	ug/L
MW-121	4/3/2012	Chromium		--	ug/L
MW-121	4/3/2012	Chromium		--	ug/L
MW-122	4/3/2012	Chromium		--	ug/L
MW-122	4/3/2012	Chromium		--	ug/L
MW-10	7/26/2012	Chromium	<	0.01	ug/L
MW-120	7/26/2012	Chromium	<	0.01	ug/L
MW-121	7/26/2012	Chromium	<	0.01	ug/L
MW-121	7/26/2012	Chromium	<	0.01	ug/L
MW-122	7/26/2012	Chromium	<	0.01	ug/L
MW-122	7/26/2012	Chromium	<	0.01	ug/L
MW-8	7/26/2012	Chromium	<	0.01	ug/L
MW-121	10/31/2012	Chromium		--	ug/L
MW-121	10/31/2012	Chromium		--	ug/L
MW-122	10/31/2012	Chromium		--	ug/L
MW-122	10/31/2012	Chromium		--	ug/L
MW-120	4/30/2013	Chromium		--	ug/L
MW-121	4/30/2013	Chromium		--	ug/L
MW-122	4/30/2013	Chromium		--	ug/L
MW-122	4/30/2013	Chromium		--	ug/L
MW-10	7/24/2013	Chromium	<	0.01	ug/L
MW-120	7/24/2013	Chromium	<	0.01	ug/L
MW-121	7/24/2013	Chromium	<	0.01	ug/L
MW-121	7/24/2013	Chromium	<	0.01	ug/L
MW-122	7/24/2013	Chromium	<	0.01	ug/L
MW-8	7/24/2013	Chromium	<	0.01	ug/L
MW-120	11/19/2013	Chromium		--	ug/L
MW-121	11/19/2013	Chromium		--	ug/L
MW-121	11/19/2013	Chromium		--	ug/L
MW-122	11/19/2013	Chromium		--	ug/L

Attachment D
2007-2015 Water Quality Data
Louisville Landfill Capture Analysis
Merriam Junction Sands

Well ID	DateCollected	Parameter	Detect Code	Result	Unit
MW-122	11/19/2013	Chromium		--	ug/L
MW-120	4/24/2014	Chromium		--	ug/L
MW-121	4/24/2014	Chromium		--	ug/L
MW-122	4/24/2014	Chromium		--	ug/L
MW-122	4/24/2014	Chromium		--	ug/L
MW-10	7/11/2014	Chromium	<	0.01	ug/L
MW-120	7/11/2014	Chromium	<	0.01	ug/L
MW-121	7/11/2014	Chromium	<	0.01	ug/L
MW-122	7/11/2014	Chromium	<	0.01	ug/L
MW-8	7/11/2014	Chromium	<	0.01	ug/L
MW-120	11/17/2014	Chromium		--	ug/L
MW-121	11/17/2014	Chromium		--	ug/L
MW-122	11/17/2014	Chromium		--	ug/L
MW-120	5/8/2015	Chromium		--	ug/L
MW-121	5/8/2015	Chromium		--	ug/L
MW-122	5/8/2015	Chromium		--	ug/L
MW-10	7/30/2015	Chromium	<	0.01	ug/L
MW-120	7/30/2015	Chromium	<	0.01	ug/L
MW-121	7/30/2015	Chromium	<	0.01	ug/L
MW-122	7/30/2015	Chromium	<	0.01	ug/L
MW-8	7/30/2015	Chromium	<	0.01	ug/L
MW-121	11/16/2015	Chromium		--	ug/L
MW-122	11/16/2015	Chromium		--	ug/L
MW-10	9/2/2009	Chromium VI	<	10	ug/L
MW-120	9/2/2009	Chromium VI	<	10	ug/L
MW-121	9/2/2009	Chromium VI	<	10	ug/L
MW-122	9/2/2009	Chromium VI	<	10	ug/L
MW-8	9/2/2009	Chromium VI	<	10	ug/L
MW-10	3/27/2007	Color		--	None
MW-111	3/27/2007	Color		--	None
MW-114	3/27/2007	Color		--	None
MW-115	3/27/2007	Color		--	None
MW-116	3/27/2007	Color		--	None
MW-120	3/27/2007	Color		--	None
MW-121	3/27/2007	Color		--	None
MW-122	3/27/2007	Color		--	None
MW-211	3/27/2007	Color		--	None
MW-8	3/27/2007	Color		--	None
DC117	3/28/2007	Color		--	None
DC118	3/28/2007	Color		--	None
DC119	3/28/2007	Color		--	None
MW-9	3/28/2007	Color		--	None
DC117	9/17/2007	Color		--	None
DC118	9/17/2007	Color		--	None
DC119	9/17/2007	Color		--	None
MW-111	9/17/2007	Color		--	None
MW-114	9/17/2007	Color		--	None
MW-116	9/17/2007	Color		--	None
MW-211	9/17/2007	Color		--	None
MW-9	9/17/2007	Color		--	None
MW-120	9/18/2007	Color		--	None
MW-121	9/18/2007	Color		--	None

Attachment D
2007-2015 Water Quality Data
Louisville Landfill Capture Analysis
Merriam Junction Sands

Well ID	DateCollected	Parameter	Detect Code	Result	Unit
MW-122	9/18/2007	Color		--	None
MW-8	9/18/2007	Color		--	None
DC117	12/11/2007	Color		--	None
DC118	12/11/2007	Color		--	None
DC119	12/11/2007	Color		--	None
MW-10	12/11/2007	Color		--	None
MW-111	12/11/2007	Color		--	None
MW-114	12/11/2007	Color		--	None
MW-116	12/11/2007	Color		--	None
MW-120	12/11/2007	Color		--	None
MW-121	12/11/2007	Color		--	None
MW-122	12/11/2007	Color		--	None
MW-211	12/11/2007	Color		--	None
MW-8	12/11/2007	Color		--	None
MW-9	12/11/2007	Color		--	None
DC117	4/30/2008	Color		--	None
DC119	4/30/2008	Color		--	None
MW-111	4/30/2008	Color		--	None
MW-114	4/30/2008	Color		--	None
MW-116	4/30/2008	Color		--	None
MW-211	4/30/2008	Color		--	None
MW-9	4/30/2008	Color		--	None
MW-10	5/1/2008	Color		--	None
MW-120	5/1/2008	Color		--	None
MW-121	5/1/2008	Color		--	None
MW-122	5/1/2008	Color		--	None
MW-8	5/1/2008	Color		--	None
DC117	9/10/2008	Color		--	None
DC118	9/10/2008	Color		--	None
DC119	9/10/2008	Color		--	None
MW-116	9/10/2008	Color		--	None
MW-120	9/10/2008	Color		--	None
MW-121	9/10/2008	Color		--	None
MW-122	9/10/2008	Color		--	None
MW-8	9/10/2008	Color		--	None
MW-9	9/10/2008	Color		--	None
MW-111	9/11/2008	Color		--	None
MW-114	9/11/2008	Color		--	None
MW-211	9/11/2008	Color		--	None
DC117	12/16/2008	Color		--	None
DC118	12/16/2008	Color		--	None
DC119	12/16/2008	Color		--	None
MW-10	12/16/2008	Color		--	None
MW-111	12/16/2008	Color		--	None
MW-114	12/16/2008	Color		--	None
MW-116	12/16/2008	Color		--	None
MW-120	12/16/2008	Color		--	None
MW-121	12/16/2008	Color		--	None
MW-122	12/16/2008	Color		--	None
MW-211	12/16/2008	Color		--	None
MW-8	12/16/2008	Color		--	None
MW-9	12/16/2008	Color		--	None

Attachment D
2007-2015 Water Quality Data
Louisville Landfill Capture Analysis
Merriam Junction Sands

Well ID	DateCollected	Parameter	Detect Code	Result	Unit
MW-10	9/2/2009	Color		--	None
MW-120	9/2/2009	Color		--	None
MW-121	9/2/2009	Color		--	None
MW-122	9/2/2009	Color		--	None
MW-8	9/2/2009	Color		--	None
DC117	9/3/2009	Color		--	None
DC118	9/3/2009	Color		--	None
DC119	9/3/2009	Color		--	None
MW-111	9/3/2009	Color		--	None
MW-114	9/3/2009	Color		--	None
MW-116	9/3/2009	Color		--	None
MW-211	9/3/2009	Color		--	None
MW-9	9/3/2009	Color		--	None
DC117	12/14/2009	Color		--	None
DC118	12/14/2009	Color		--	None
DC119	12/14/2009	Color		--	None
MW-111	12/14/2009	Color		--	None
MW-114	12/14/2009	Color		--	None
MW-116	12/14/2009	Color		--	None
MW-211	12/14/2009	Color		--	None
MW-9	12/14/2009	Color		--	None
MW-120	12/15/2009	Color		--	None
MW-121	12/15/2009	Color		--	None
MW-122	12/15/2009	Color		--	None
DC117	5/10/2010	Color		--	None
DC118	5/10/2010	Color		--	None
DC119	5/10/2010	Color		--	None
MW-10	5/10/2010	Color		--	None
MW-111	5/10/2010	Color		--	None
MW-114	5/10/2010	Color		--	None
MW-9	5/10/2010	Color		--	None
MW-120	5/12/2010	Color		--	None
MW-121	5/12/2010	Color		--	None
MW-122	5/12/2010	Color		--	None
MW-116	5/13/2010	Color		--	None
MW-211	5/13/2010	Color		--	None
DC117	11/17/2010	Color		--	None
DC118	11/17/2010	Color		--	None
DC119	11/17/2010	Color		--	None
MW-111	11/17/2010	Color		--	None
MW-114	11/17/2010	Color		--	None
MW-116	11/17/2010	Color		--	None
MW-211	11/17/2010	Color		--	None
MW-9	11/17/2010	Color		--	None
MW-10	11/18/2010	Color		--	None
MW-120	11/18/2010	Color		--	None
MW-121	11/18/2010	Color		--	None
MW-122	11/18/2010	Color		--	None
MW-8	11/18/2010	Color		--	None
MW-111	4/27/2011	Color		--	None
MW-114	4/27/2011	Color		--	None
MW-116	4/27/2011	Color		--	None

Attachment D
2007-2015 Water Quality Data
Louisville Landfill Capture Analysis
Merriam Junction Sands

Well ID	DateCollected	Parameter	Detect Code	Result	Unit
MW-211	4/27/2011	Color		--	None
DC117	4/28/2011	Color		--	None
DC118	4/28/2011	Color		--	None
DC119	4/28/2011	Color		--	None
MW-10	4/28/2011	Color		--	None
MW-8	4/28/2011	Color		--	None
MW-9	4/28/2011	Color		--	None
DC117	9/26/2011	Color		--	None
DC118	9/26/2011	Color		--	None
DC119	9/26/2011	Color		--	None
MW-10	9/26/2011	Color		--	None
MW-8	9/26/2011	Color		--	None
MW-9	9/26/2011	Color		--	None
MW-111	9/27/2011	Color		--	None
MW-114	9/27/2011	Color		--	None
MW-116	9/27/2011	Color		--	None
MW-211	9/27/2011	Color		--	None
MW-11	12/11/2007	Comments		--	None
MW-112	12/11/2007	Comments		--	None
MW-113	12/11/2007	Comments		--	None
MW-115	12/11/2007	Comments		--	None
MW-213	12/11/2007	Comments		--	None
MW-10	9/10/2008	Comments		--	None
MW-11	12/14/2009	Comments		--	None
MW-112	12/14/2009	Comments		--	None
MW-113	12/14/2009	Comments		--	None
MW-115	12/14/2009	Comments		--	None
MW-213	12/14/2009	Comments		--	None
MW-8	12/14/2009	Comments		--	None
MW-11	11/17/2010	Comments		--	None
MW-112	11/17/2010	Comments		--	None
MW-113	11/17/2010	Comments		--	None
MW-115	11/17/2010	Comments		--	None
MW-213	11/17/2010	Comments		--	None
MW-11	4/27/2011	Comments		--	None
MW-112	4/27/2011	Comments		--	None
MW-113	4/27/2011	Comments		--	None
MW-115	4/27/2011	Comments		--	None
MW-213	4/27/2011	Comments		--	None
MW-11	9/26/2011	Comments		--	None
MW-112	9/26/2011	Comments		--	None
MW-113	9/26/2011	Comments		--	None
MW-115	9/26/2011	Comments		--	None
MW-213	9/26/2011	Comments		--	None
DC117	9/17/2007	Copper		4.5	ug/L
DC118	9/17/2007	Copper		1.3	ug/L
DC119	9/17/2007	Copper	<	1	ug/L
MW-111	9/17/2007	Copper		1.3	ug/L
MW-114	9/17/2007	Copper		4.4	ug/L
MW-116	9/17/2007	Copper		3.7	ug/L
MW-211	9/17/2007	Copper		6.2	ug/L
MW-9	9/17/2007	Copper		4.9	ug/L

Attachment D
2007-2015 Water Quality Data
Louisville Landfill Capture Analysis
Merriam Junction Sands

Well ID	DateCollected	Parameter	Detect Code	Result	Unit
MW-10	9/18/2007	Copper		7.1	ug/L
MW-8	9/18/2007	Copper		7	ug/L
DC117	9/10/2008	Copper		1.1	ug/L
DC118	9/10/2008	Copper	<	1	ug/L
DC119	9/10/2008	Copper		1.1	ug/L
MW-116	9/10/2008	Copper	<	1	ug/L
MW-9	9/10/2008	Copper	<	1	ug/L
MW-111	9/11/2008	Copper	<	1	ug/L
MW-114	9/11/2008	Copper	<	1	ug/L
MW-211	9/11/2008	Copper		1.9	ug/L
MW-10	9/2/2009	Copper		20	ug/L
MW-120	9/2/2009	Copper	<	20	ug/L
MW-121	9/2/2009	Copper	<	20	ug/L
MW-122	9/2/2009	Copper		10	ug/L
MW-8	9/2/2009	Copper		20	ug/L
DC117	11/17/2010	Copper	<	10	ug/L
DC118	11/17/2010	Copper	<	10	ug/L
DC119	11/17/2010	Copper	<	10	ug/L
MW-111	11/17/2010	Copper	<	10	ug/L
MW-114	11/17/2010	Copper	<	10	ug/L
MW-116	11/17/2010	Copper	<	10	ug/L
MW-211	11/17/2010	Copper	<	10	ug/L
MW-9	11/17/2010	Copper	<	10	ug/L
MW-10	11/18/2010	Copper	<	10	ug/L
MW-8	11/18/2010	Copper	<	10	ug/L
MW-120	4/21/2011	Copper		--	ug/L
MW-121	4/21/2011	Copper		--	ug/L
MW-122	4/21/2011	Copper		--	ug/L
MW-10	7/26/2011	Copper	<	10	ug/L
MW-120	7/26/2011	Copper		--	ug/L
MW-121	7/26/2011	Copper	<	10	ug/L
MW-121	7/26/2011	Copper	<	10	ug/L
MW-122	7/26/2011	Copper	<	10	ug/L
MW-122	7/26/2011	Copper	<	10	ug/L
MW-8	7/26/2011	Copper	<	10	ug/L
MW-120	11/18/2011	Copper		--	ug/L
MW-121	11/28/2011	Copper		--	ug/L
MW-121	11/28/2011	Copper		--	ug/L
MW-122	11/28/2011	Copper		--	ug/L
MW-122	11/28/2011	Copper		--	ug/L
MW-120	4/3/2012	Copper		--	ug/L
MW-121	4/3/2012	Copper		--	ug/L
MW-121	4/3/2012	Copper		--	ug/L
MW-122	4/3/2012	Copper		--	ug/L
MW-122	4/3/2012	Copper		--	ug/L
MW-10	7/26/2012	Copper	<	10	ug/L
MW-120	7/26/2012	Copper	<	10	ug/L
MW-121	7/26/2012	Copper	<	10	ug/L
MW-121	7/26/2012	Copper	<	10	ug/L
MW-122	7/26/2012	Copper	<	10	ug/L
MW-122	7/26/2012	Copper	<	10	ug/L
MW-8	7/26/2012	Copper	<	10	ug/L

Attachment D
2007-2015 Water Quality Data
Louisville Landfill Capture Analysis
Merriam Junction Sands

Well ID	DateCollected	Parameter	Detect Code	Result	Unit
MW-121	10/31/2012	Copper		--	ug/L
MW-121	10/31/2012	Copper		--	ug/L
MW-122	10/31/2012	Copper		--	ug/L
MW-122	10/31/2012	Copper		--	ug/L
MW-120	4/30/2013	Copper		--	ug/L
MW-121	4/30/2013	Copper		--	ug/L
MW-122	4/30/2013	Copper		--	ug/L
MW-122	4/30/2013	Copper		--	ug/L
MW-10	7/24/2013	Copper	<	10	ug/L
MW-120	7/24/2013	Copper	<	10	ug/L
MW-121	7/24/2013	Copper	<	10	ug/L
MW-121	7/24/2013	Copper	<	10	ug/L
MW-122	7/24/2013	Copper	<	10	ug/L
MW-8	7/24/2013	Copper	<	10	ug/L
MW-120	11/19/2013	Copper		--	ug/L
MW-121	11/19/2013	Copper		--	ug/L
MW-121	11/19/2013	Copper		--	ug/L
MW-122	11/19/2013	Copper		--	ug/L
MW-122	11/19/2013	Copper		--	ug/L
MW-120	4/24/2014	Copper		--	ug/L
MW-121	4/24/2014	Copper		--	ug/L
MW-122	4/24/2014	Copper		--	ug/L
MW-122	4/24/2014	Copper		--	ug/L
MW-10	7/11/2014	Copper	<	10	ug/L
MW-120	7/11/2014	Copper	<	10	ug/L
MW-121	7/11/2014	Copper	<	10	ug/L
MW-122	7/11/2014	Copper	<	10	ug/L
MW-8	7/11/2014	Copper	<	10	ug/L
MW-120	11/17/2014	Copper		--	ug/L
MW-121	11/17/2014	Copper		--	ug/L
MW-122	11/17/2014	Copper		--	ug/L
MW-120	5/8/2015	Copper		--	ug/L
MW-121	5/8/2015	Copper		--	ug/L
MW-122	5/8/2015	Copper		--	ug/L
MW-10	7/30/2015	Copper	<	10	ug/L
MW-120	7/30/2015	Copper	<	10	ug/L
MW-121	7/30/2015	Copper	<	10	ug/L
MW-122	7/30/2015	Copper	<	10	ug/L
MW-8	7/30/2015	Copper	<	10	ug/L
MW-121	11/16/2015	Copper		--	ug/L
MW-122	11/16/2015	Copper		--	ug/L
MW-120	4/21/2011	Depth to Water		--	ft
MW-121	4/21/2011	Depth to Water		--	ft
MW-122	4/21/2011	Depth to Water		--	ft
MW-10	7/26/2011	Depth to Water		88.74	ft
MW-120	7/26/2011	Depth to Water		--	ft
MW-121	7/26/2011	Depth to Water		41.53	ft
MW-121	7/26/2011	Depth to Water		44.98	ft
MW-122	7/26/2011	Depth to Water		41.53	ft
MW-122	7/26/2011	Depth to Water		41.53	ft
MW-8	7/26/2011	Depth to Water		72.74	ft
MW-120	11/18/2011	Depth to Water		--	ft

Attachment D
2007-2015 Water Quality Data
Louisville Landfill Capture Analysis
Merriam Junction Sands

Well ID	DateCollected	Parameter	Detect Code	Result	Unit
MW-121	11/28/2011	Depth to Water		45.77	ft
MW-121	11/28/2011	Depth to Water		48.92	ft
MW-122	11/28/2011	Depth to Water		45.77	ft
MW-122	11/28/2011	Depth to Water		45.77	ft
MW-120	4/3/2012	Depth to Water		89.31	ft
MW-121	4/3/2012	Depth to Water		45.55	ft
MW-121	4/3/2012	Depth to Water		50.3	ft
MW-122	4/3/2012	Depth to Water		45.55	ft
MW-122	4/3/2012	Depth to Water		45.55	ft
MW-10	7/26/2012	Depth to Water		90.45	ft
MW-120	7/26/2012	Depth to Water		87.34	ft
MW-121	7/26/2012	Depth to Water		43.95	ft
MW-121	7/26/2012	Depth to Water		48.63	ft
MW-122	7/26/2012	Depth to Water		43.95	ft
MW-122	7/26/2012	Depth to Water		43.95	ft
MW-8	7/26/2012	Depth to Water		73.17	ft
MW-121	10/31/2012	Depth to Water		46.18	ft
MW-121	10/31/2012	Depth to Water		50.45	ft
MW-122	10/31/2012	Depth to Water		46.18	ft
MW-122	10/31/2012	Depth to Water		46.18	ft
MW-120	4/30/2013	Depth to Water		89.75	ft
MW-121	4/30/2013	Depth to Water		44.98	ft
MW-122	4/30/2013	Depth to Water		44.98	ft
MW-122	4/30/2013	Depth to Water		44.98	ft
MW-10	7/24/2013	Depth to Water		86.2	ft
MW-120	7/24/2013	Depth to Water		86.98	ft
MW-121	7/24/2013	Depth to Water		41.82	ft
MW-121	7/24/2013	Depth to Water		58	ft
MW-122	7/24/2013	Depth to Water		41.82	ft
MW-8	7/24/2013	Depth to Water		71.4	ft
MW-120	11/19/2013	Depth to Water		87.71	ft
MW-121	11/19/2013	Depth to Water		45.42	ft
MW-121	11/19/2013	Depth to Water		49.81	ft
MW-122	11/19/2013	Depth to Water		45.42	ft
MW-122	11/19/2013	Depth to Water		45.42	ft
MW-120	4/24/2014	Depth to Water		89.62	ft
MW-121	4/24/2014	Depth to Water		50.21	ft
MW-122	4/24/2014	Depth to Water		--	ft
MW-122	4/24/2014	Depth to Water		48.15	ft
MW-10	7/11/2014	Depth to Water		86.33	ft
MW-120	7/11/2014	Depth to Water		--	ft
MW-121	7/11/2014	Depth to Water		--	ft
MW-122	7/11/2014	Depth to Water		--	ft
MW-8	7/11/2014	Depth to Water		68.45	ft
MW-120	11/17/2014	Depth to Water		87.26	ft
MW-121	11/17/2014	Depth to Water		47.32	ft
MW-122	11/17/2014	Depth to Water		43.35	ft
MW-120	5/8/2015	Depth to Water		--	ft
MW-121	5/8/2015	Depth to Water		--	ft
MW-122	5/8/2015	Depth to Water		--	ft
MW-10	7/30/2015	Depth to Water		85.79	ft
MW-120	7/30/2015	Depth to Water		--	ft

Attachment D
2007-2015 Water Quality Data
Louisville Landfill Capture Analysis
Merriam Junction Sands

Well ID	DateCollected	Parameter	Detect Code	Result	Unit
MW-121	7/30/2015	Depth to Water		--	ft
MW-122	7/30/2015	Depth to Water		--	ft
MW-8	7/30/2015	Depth to Water		68.31	ft
MW-121	11/16/2015	Depth to Water		--	ft
MW-122	11/16/2015	Depth to Water		--	ft
MW-10	3/27/2007	Dibromomethane	<	1	ug/L
MW-111	3/27/2007	Dibromomethane	<	1	ug/L
MW-114	3/27/2007	Dibromomethane	<	1	ug/L
MW-115	3/27/2007	Dibromomethane	<	1	ug/L
MW-116	3/27/2007	Dibromomethane	<	1	ug/L
MW-211	3/27/2007	Dibromomethane	<	1	ug/L
MW-8	3/27/2007	Dibromomethane	<	1	ug/L
DC117	3/28/2007	Dibromomethane	<	1	ug/L
DC118	3/28/2007	Dibromomethane	<	1	ug/L
DC119	3/28/2007	Dibromomethane	<	1	ug/L
MW-9	3/28/2007	Dibromomethane	<	1	ug/L
DC117	9/17/2007	Dibromomethane	<	1	ug/L
DC118	9/17/2007	Dibromomethane	<	1	ug/L
DC119	9/17/2007	Dibromomethane	<	1	ug/L
MW-111	9/17/2007	Dibromomethane	<	1	ug/L
MW-114	9/17/2007	Dibromomethane	<	1	ug/L
MW-116	9/17/2007	Dibromomethane	<	1	ug/L
MW-211	9/17/2007	Dibromomethane	<	1	ug/L
MW-9	9/17/2007	Dibromomethane	<	1	ug/L
MW-10	9/18/2007	Dibromomethane	<	1	ug/L
MW-8	9/18/2007	Dibromomethane	<	1	ug/L
DC117	12/11/2007	Dibromomethane	<	1	ug/L
DC118	12/11/2007	Dibromomethane	<	1	ug/L
DC119	12/11/2007	Dibromomethane	<	1	ug/L
MW-10	12/11/2007	Dibromomethane	<	1	ug/L
MW-111	12/11/2007	Dibromomethane	<	1	ug/L
MW-114	12/11/2007	Dibromomethane	<	1	ug/L
MW-116	12/11/2007	Dibromomethane	<	1	ug/L
MW-120	12/11/2007	Dibromomethane	<	1	ug/L
MW-121	12/11/2007	Dibromomethane	<	1	ug/L
MW-122	12/11/2007	Dibromomethane	<	1	ug/L
MW-211	12/11/2007	Dibromomethane	<	1	ug/L
MW-8	12/11/2007	Dibromomethane	<	1	ug/L
MW-9	12/11/2007	Dibromomethane	<	1	ug/L
DC117	4/30/2008	Dibromomethane	<	1	ug/L
DC119	4/30/2008	Dibromomethane	<	1	ug/L
MW-111	4/30/2008	Dibromomethane	<	1	ug/L
MW-114	4/30/2008	Dibromomethane	<	1	ug/L
MW-116	4/30/2008	Dibromomethane	<	1	ug/L
MW-211	4/30/2008	Dibromomethane	<	1	ug/L
MW-9	4/30/2008	Dibromomethane	<	1	ug/L
MW-10	5/1/2008	Dibromomethane	<	1	ug/L
MW-120	5/1/2008	Dibromomethane	<	1	ug/L
MW-121	5/1/2008	Dibromomethane	<	1	ug/L
MW-122	5/1/2008	Dibromomethane	<	1	ug/L
MW-8	5/1/2008	Dibromomethane	<	1	ug/L
DC117	9/10/2008	Dibromomethane	<	1	ug/L

Attachment D
2007-2015 Water Quality Data
Louisville Landfill Capture Analysis
Merriam Junction Sands

Well ID	DateCollected	Parameter	Detect Code	Result	Unit
DC118	9/10/2008	Dibromomethane	<	1	ug/L
DC119	9/10/2008	Dibromomethane	<	1	ug/L
MW-116	9/10/2008	Dibromomethane	<	1	ug/L
MW-9	9/10/2008	Dibromomethane	<	1	ug/L
MW-111	9/11/2008	Dibromomethane	<	1	ug/L
MW-114	9/11/2008	Dibromomethane	<	1	ug/L
MW-211	9/11/2008	Dibromomethane	<	1	ug/L
DC117	12/16/2008	Dibromomethane	<	1	ug/L
DC118	12/16/2008	Dibromomethane	<	1	ug/L
DC119	12/16/2008	Dibromomethane	<	1	ug/L
MW-10	12/16/2008	Dibromomethane	<	1	ug/L
MW-111	12/16/2008	Dibromomethane	<	1	ug/L
MW-114	12/16/2008	Dibromomethane	<	1	ug/L
MW-116	12/16/2008	Dibromomethane	<	1	ug/L
MW-211	12/16/2008	Dibromomethane	<	1	ug/L
MW-8	12/16/2008	Dibromomethane	<	1	ug/L
MW-9	12/16/2008	Dibromomethane	<	1	ug/L
DC117	4/27/2009	Dibromomethane	<	1	ug/L
DC118	4/27/2009	Dibromomethane	<	1	ug/L
DC119	4/27/2009	Dibromomethane	<	1	ug/L
MW-10	4/27/2009	Dibromomethane	<	1	ug/L
MW-111	4/27/2009	Dibromomethane	<	1	ug/L
MW-114	4/27/2009	Dibromomethane	<	1	ug/L
MW-116	4/27/2009	Dibromomethane	<	1	ug/L
MW-211	4/27/2009	Dibromomethane	<	1	ug/L
MW-8	4/27/2009	Dibromomethane	<	1	ug/L
MW-9	4/27/2009	Dibromomethane	<	1	ug/L
MW-120	4/28/2009	Dibromomethane	<	1	ug/L
MW-121	4/28/2009	Dibromomethane	<	1	ug/L
MW-122	4/28/2009	Dibromomethane	<	1	ug/L
MW-10	9/2/2009	Dibromomethane	<	1	ug/L
MW-120	9/2/2009	Dibromomethane	<	1	ug/L
MW-121	9/2/2009	Dibromomethane	<	1	ug/L
MW-122	9/2/2009	Dibromomethane	<	1	ug/L
MW-8	9/2/2009	Dibromomethane	<	1	ug/L
DC117	12/14/2009	Dibromomethane	<	1	ug/L
DC118	12/14/2009	Dibromomethane	<	1	ug/L
DC119	12/14/2009	Dibromomethane	<	1	ug/L
MW-10	12/14/2009	Dibromomethane	<	1	ug/L
MW-111	12/14/2009	Dibromomethane	<	1	ug/L
MW-114	12/14/2009	Dibromomethane	<	1	ug/L
MW-116	12/14/2009	Dibromomethane	<	1	ug/L
MW-211	12/14/2009	Dibromomethane	<	1	ug/L
MW-9	12/14/2009	Dibromomethane	<	1	ug/L
MW-120	12/15/2009	Dibromomethane	<	1	ug/L
MW-121	12/15/2009	Dibromomethane	<	1	ug/L
MW-122	12/15/2009	Dibromomethane	<	1	ug/L
DC117	5/10/2010	Dibromomethane	<	1	ug/L
DC118	5/10/2010	Dibromomethane	<	1	ug/L
DC119	5/10/2010	Dibromomethane	<	1	ug/L
MW-10	5/10/2010	Dibromomethane	<	1	ug/L
MW-111	5/10/2010	Dibromomethane	<	1	ug/L

Attachment D
2007-2015 Water Quality Data
Louisville Landfill Capture Analysis
Merriam Junction Sands

Well ID	DateCollected	Parameter	Detect Code	Result	Unit
MW-111	5/10/2010	Dibromomethane	<	1	ug/L
MW-114	5/10/2010	Dibromomethane	<	1	ug/L
MW-116	5/10/2010	Dibromomethane	<	1	ug/L
MW-211	5/10/2010	Dibromomethane	<	1	ug/L
MW-9	5/10/2010	Dibromomethane	<	1	ug/L
MW-120	5/12/2010	Dibromomethane	<	1	ug/L
MW-121	5/12/2010	Dibromomethane	<	1	ug/L
MW-122	5/12/2010	Dibromomethane	<	1	ug/L
DC117	11/17/2010	Dibromomethane	<	1	ug/L
DC118	11/17/2010	Dibromomethane	<	1	ug/L
DC119	11/17/2010	Dibromomethane	<	1	ug/L
MW-111	11/17/2010	Dibromomethane	<	1	ug/L
MW-114	11/17/2010	Dibromomethane	<	1	ug/L
MW-116	11/17/2010	Dibromomethane	<	1	ug/L
MW-211	11/17/2010	Dibromomethane	<	1	ug/L
MW-9	11/17/2010	Dibromomethane	<	1	ug/L
MW-10	11/18/2010	Dibromomethane	<	1	ug/L
MW-120	11/18/2010	Dibromomethane	<	1	ug/L
MW-121	11/18/2010	Dibromomethane	<	1	ug/L
MW-122	11/18/2010	Dibromomethane	<	1	ug/L
MW-8	11/18/2010	Dibromomethane	<	1	ug/L
MW-120	4/21/2011	Dibromomethane	<	1	ug/L
MW-121	4/21/2011	Dibromomethane	<	1	ug/L
MW-122	4/21/2011	Dibromomethane	<	1	ug/L
MW-111	4/27/2011	Dibromomethane	<	1	ug/L
MW-114	4/27/2011	Dibromomethane	<	1	ug/L
MW-116	4/27/2011	Dibromomethane	<	1	ug/L
MW-211	4/27/2011	Dibromomethane	<	1	ug/L
DC117	4/28/2011	Dibromomethane	<	1	ug/L
DC118	4/28/2011	Dibromomethane	<	1	ug/L
DC119	4/28/2011	Dibromomethane	<	1	ug/L
MW-10	4/28/2011	Dibromomethane	<	1	ug/L
MW-8	4/28/2011	Dibromomethane	<	1	ug/L
MW-9	4/28/2011	Dibromomethane	<	1	ug/L
MW-10	7/26/2011	Dibromomethane	<	1	ug/L
MW-120	7/26/2011	Dibromomethane	<	1	ug/L
MW-121	7/26/2011	Dibromomethane	<	1	ug/L
MW-121	7/26/2011	Dibromomethane	<	1	ug/L
MW-122	7/26/2011	Dibromomethane	<	1	ug/L
MW-122	7/26/2011	Dibromomethane	<	1	ug/L
MW-8	7/26/2011	Dibromomethane	<	1	ug/L
DC117	9/26/2011	Dibromomethane	<	1	ug/L
DC118	9/26/2011	Dibromomethane	<	1	ug/L
DC119	9/26/2011	Dibromomethane	<	1	ug/L
MW-10	9/26/2011	Dibromomethane	<	1	ug/L
MW-8	9/26/2011	Dibromomethane	<	1	ug/L
MW-9	9/26/2011	Dibromomethane	<	1	ug/L
MW-111	9/27/2011	Dibromomethane	<	1	ug/L
MW-114	9/27/2011	Dibromomethane	<	1	ug/L
MW-116	9/27/2011	Dibromomethane	<	1	ug/L
MW-211	9/27/2011	Dibromomethane	<	1	ug/L
MW-120	11/18/2011	Dibromomethane	<	1	ug/L

Attachment D
2007-2015 Water Quality Data
Louisville Landfill Capture Analysis
Merriam Junction Sands

Well ID	DateCollected	Parameter	Detect Code	Result	Unit
MW-121	11/28/2011	Dibromomethane	<	1	ug/L
MW-121	11/28/2011	Dibromomethane	<	1	ug/L
MW-122	11/28/2011	Dibromomethane	<	1	ug/L
MW-122	11/28/2011	Dibromomethane	<	1	ug/L
MW-120	4/3/2012	Dibromomethane	<	1	ug/L
MW-121	4/3/2012	Dibromomethane	<	1	ug/L
MW-121	4/3/2012	Dibromomethane	<	1	ug/L
MW-122	4/3/2012	Dibromomethane	<	1	ug/L
MW-122	4/3/2012	Dibromomethane	<	1	ug/L
MW-10	7/26/2012	Dibromomethane	<	1	ug/L
MW-120	7/26/2012	Dibromomethane	<	1	ug/L
MW-121	7/26/2012	Dibromomethane	<	1	ug/L
MW-121	7/26/2012	Dibromomethane	<	1	ug/L
MW-122	7/26/2012	Dibromomethane	<	1	ug/L
MW-122	7/26/2012	Dibromomethane	<	1	ug/L
MW-8	7/26/2012	Dibromomethane	<	1	ug/L
MW-120	10/31/2012	Dibromomethane	<	1	ug/L
MW-121	10/31/2012	Dibromomethane	<	1	ug/L
MW-121	10/31/2012	Dibromomethane	<	1	ug/L
MW-122	10/31/2012	Dibromomethane	<	1	ug/L
MW-122	10/31/2012	Dibromomethane	<	1	ug/L
MW-120	4/30/2013	Dibromomethane	<	1	ug/L
MW-121	4/30/2013	Dibromomethane	<	1	ug/L
MW-121	4/30/2013	Dibromomethane	<	1	ug/L
MW-122	4/30/2013	Dibromomethane	<	1	ug/L
MW-122	4/30/2013	Dibromomethane	<	1	ug/L
DC118	5/29/2013	Dibromomethane	<	1	ug/L
DC119	5/29/2013	Dibromomethane	<	1	ug/L
MW-8	5/29/2013	Dibromomethane	<	1	ug/L
MW-9	5/29/2013	Dibromomethane	<	1	ug/L
MW-10	5/30/2013	Dibromomethane	<	1	ug/L
MW-111	5/30/2013	Dibromomethane	<	1	ug/L
MW-114	5/30/2013	Dibromomethane	<	1	ug/L
MW-116	5/30/2013	Dibromomethane	<	1	ug/L
MW-211	5/30/2013	Dibromomethane	<	1	ug/L
MW-113	7/16/2013	Dibromomethane	<	1	ug/L
MW-10	7/24/2013	Dibromomethane	<	1	ug/L
MW-120	7/24/2013	Dibromomethane	<	1	ug/L
MW-121	7/24/2013	Dibromomethane	<	1	ug/L
MW-121	7/24/2013	Dibromomethane	<	1	ug/L
MW-122	7/24/2013	Dibromomethane	<	1	ug/L
MW-122	7/24/2013	Dibromomethane	<	1	ug/L
MW-8	7/24/2013	Dibromomethane	<	1	ug/L
MW-111	9/4/2013	Dibromomethane	<	1	ug/L
MW-114	9/4/2013	Dibromomethane	<	1	ug/L
MW-116	9/4/2013	Dibromomethane	<	1	ug/L
MW-211	9/4/2013	Dibromomethane	<	1	ug/L
MW-8	9/4/2013	Dibromomethane	<	1	ug/L
DC118	9/5/2013	Dibromomethane	<	1	ug/L
DC119	9/5/2013	Dibromomethane	<	1	ug/L
MW-10	9/5/2013	Dibromomethane	<	1	ug/L
MW-9	9/5/2013	Dibromomethane	<	1	ug/L

Attachment D
2007-2015 Water Quality Data
Louisville Landfill Capture Analysis
Merriam Junction Sands

Well ID	DateCollected	Parameter	Detect Code	Result	Unit
MW-120	11/19/2013	Dibromomethane	<	1	ug/L
MW-121	11/19/2013	Dibromomethane	<	1	ug/L
MW-121	11/19/2013	Dibromomethane	<	1	ug/L
MW-122	11/19/2013	Dibromomethane	<	1	ug/L
MW-122	11/19/2013	Dibromomethane	<	1	ug/L
DC118	11/26/2013	Dibromomethane	<	1	ug/L
DC119	11/26/2013	Dibromomethane	<	1	ug/L
MW-10	11/26/2013	Dibromomethane	<	1	ug/L
MW-111	11/26/2013	Dibromomethane	<	1	ug/L
MW-114	11/26/2013	Dibromomethane	<	1	ug/L
MW-116	11/26/2013	Dibromomethane	<	1	ug/L
MW-211	11/26/2013	Dibromomethane	<	1	ug/L
MW-8	11/26/2013	Dibromomethane	<	1	ug/L
MW-9	11/26/2013	Dibromomethane	<	1	ug/L
MW-120	4/24/2014	Dibromomethane	<	1	ug/L
MW-121	4/24/2014	Dibromomethane	<	1	ug/L
MW-122	4/24/2014	Dibromomethane	<	1	ug/L
MW-122	4/24/2014	Dibromomethane	<	1	ug/L
MW-10	7/11/2014	Dibromomethane	<	1	ug/L
MW-120	7/11/2014	Dibromomethane	<	1	ug/L
MW-121	7/11/2014	Dibromomethane	<	1	ug/L
MW-122	7/11/2014	Dibromomethane	<	1	ug/L
MW-8	7/11/2014	Dibromomethane	<	1	ug/L
DC118	9/24/2014	Dibromomethane	<	1	ug/L
DC119	9/24/2014	Dibromomethane	<	1	ug/L
MW-10	9/24/2014	Dibromomethane	<	1	ug/L
MW-114	9/24/2014	Dibromomethane	<	1	ug/L
MW-116	9/24/2014	Dibromomethane	<	1	ug/L
MW-9	9/24/2014	Dibromomethane	<	1	ug/L
MW-111	9/25/2014	Dibromomethane	<	1	ug/L
MW-211	9/25/2014	Dibromomethane	<	1	ug/L
MW-8	9/25/2014	Dibromomethane	<	1	ug/L
MW-120	11/17/2014	Dibromomethane	<	1	ug/L
MW-121	11/17/2014	Dibromomethane	<	1	ug/L
MW-122	11/17/2014	Dibromomethane	<	1	ug/L
MW-120	5/8/2015	Dibromomethane	<	4	ug/L
MW-121	5/8/2015	Dibromomethane	<	4	ug/L
MW-122	5/8/2015	Dibromomethane	<	4	ug/L
DC118	6/17/2015	Dibromomethane	<	1	ug/L
DC119	6/17/2015	Dibromomethane	<	1	ug/L
MW-111	6/17/2015	Dibromomethane	<	1	ug/L
MW-114	6/17/2015	Dibromomethane	<	1	ug/L
MW-116	6/17/2015	Dibromomethane	<	1	ug/L
MW-211	6/17/2015	Dibromomethane	<	1	ug/L
MW-9	6/17/2015	Dibromomethane	<	1	ug/L
MW-10	6/18/2015	Dibromomethane	<	1	ug/L
MW-113	6/18/2015	Dibromomethane	<	1	ug/L
MW-213	6/18/2015	Dibromomethane	<	1	ug/L
MW-8	6/18/2015	Dibromomethane	<	1	ug/L
MW-10	7/30/2015	Dibromomethane	<	4	ug/L
MW-120	7/30/2015	Dibromomethane	<	4	ug/L
MW-121	7/30/2015	Dibromomethane	<	4	ug/L

Attachment D
2007-2015 Water Quality Data
Louisville Landfill Capture Analysis
Merriam Junction Sands

Well ID	DateCollected	Parameter	Detect Code	Result	Unit
MW-122	7/30/2015	Dibromomethane	<	4	ug/L
MW-8	7/30/2015	Dibromomethane	<	4	ug/L
MW-121	11/16/2015	Dibromomethane	<	4	ug/L
MW-122	11/16/2015	Dibromomethane	<	4	ug/L
MW-10	3/27/2007	Dichlorodifluoromethane	<	1	ug/L
MW-111	3/27/2007	Dichlorodifluoromethane	<	1	ug/L
MW-114	3/27/2007	Dichlorodifluoromethane		9.9	ug/L
MW-115	3/27/2007	Dichlorodifluoromethane	<	1	ug/L
MW-116	3/27/2007	Dichlorodifluoromethane		4	ug/L
MW-211	3/27/2007	Dichlorodifluoromethane		3.6	ug/L
MW-8	3/27/2007	Dichlorodifluoromethane	<	1	ug/L
DC117	3/28/2007	Dichlorodifluoromethane	<	1	ug/L
DC118	3/28/2007	Dichlorodifluoromethane	<	1	ug/L
DC119	3/28/2007	Dichlorodifluoromethane	<	1	ug/L
MW-9	3/28/2007	Dichlorodifluoromethane	<	1	ug/L
DC117	9/17/2007	Dichlorodifluoromethane	<	1	ug/L
DC118	9/17/2007	Dichlorodifluoromethane	<	1	ug/L
DC119	9/17/2007	Dichlorodifluoromethane	<	1	ug/L
MW-111	9/17/2007	Dichlorodifluoromethane	<	1	ug/L
MW-114	9/17/2007	Dichlorodifluoromethane		0.68	ug/L
MW-116	9/17/2007	Dichlorodifluoromethane		1.7	ug/L
MW-211	9/17/2007	Dichlorodifluoromethane		2.3	ug/L
MW-9	9/17/2007	Dichlorodifluoromethane	<	1	ug/L
MW-10	9/18/2007	Dichlorodifluoromethane	<	1	ug/L
MW-8	9/18/2007	Dichlorodifluoromethane	<	1	ug/L
DC117	12/11/2007	Dichlorodifluoromethane	<	1	ug/L
DC118	12/11/2007	Dichlorodifluoromethane	<	1	ug/L
DC119	12/11/2007	Dichlorodifluoromethane	<	1	ug/L
MW-10	12/11/2007	Dichlorodifluoromethane	<	1	ug/L
MW-111	12/11/2007	Dichlorodifluoromethane	<	1	ug/L
MW-114	12/11/2007	Dichlorodifluoromethane	<	1	ug/L
MW-116	12/11/2007	Dichlorodifluoromethane		2.3	ug/L
MW-120	12/11/2007	Dichlorodifluoromethane	<	0.5	ug/L
MW-121	12/11/2007	Dichlorodifluoromethane	<	0.5	ug/L
MW-122	12/11/2007	Dichlorodifluoromethane	<	0.5	ug/L
MW-211	12/11/2007	Dichlorodifluoromethane		2.3	ug/L
MW-8	12/11/2007	Dichlorodifluoromethane	<	1	ug/L
MW-9	12/11/2007	Dichlorodifluoromethane	<	1	ug/L
DC117	4/30/2008	Dichlorodifluoromethane	<	1	ug/L
DC119	4/30/2008	Dichlorodifluoromethane	<	1	ug/L
MW-111	4/30/2008	Dichlorodifluoromethane	<	1	ug/L
MW-114	4/30/2008	Dichlorodifluoromethane		1.6	ug/L
MW-116	4/30/2008	Dichlorodifluoromethane		1.5	ug/L
MW-211	4/30/2008	Dichlorodifluoromethane		1.9	ug/L
MW-9	4/30/2008	Dichlorodifluoromethane	<	1	ug/L
MW-10	5/1/2008	Dichlorodifluoromethane	<	1	ug/L
MW-120	5/1/2008	Dichlorodifluoromethane	<	0.5	ug/L
MW-121	5/1/2008	Dichlorodifluoromethane	<	0.5	ug/L
MW-122	5/1/2008	Dichlorodifluoromethane	<	0.5	ug/L
MW-8	5/1/2008	Dichlorodifluoromethane	<	1	ug/L
DC117	9/10/2008	Dichlorodifluoromethane	<	1	ug/L
DC118	9/10/2008	Dichlorodifluoromethane	<	1	ug/L

Attachment D
2007-2015 Water Quality Data
Louisville Landfill Capture Analysis
Merriam Junction Sands

Well ID	DateCollected	Parameter	Detect Code	Result	Unit
DC119	9/10/2008	Dichlorodifluoromethane	<	1	ug/L
MW-116	9/10/2008	Dichlorodifluoromethane		2.4	ug/L
MW-9	9/10/2008	Dichlorodifluoromethane	<	1	ug/L
MW-111	9/11/2008	Dichlorodifluoromethane	<	1	ug/L
MW-114	9/11/2008	Dichlorodifluoromethane		0.76	ug/L
MW-211	9/11/2008	Dichlorodifluoromethane		3	ug/L
DC117	12/16/2008	Dichlorodifluoromethane	<	1	ug/L
DC118	12/16/2008	Dichlorodifluoromethane	<	1	ug/L
DC119	12/16/2008	Dichlorodifluoromethane	<	1	ug/L
MW-10	12/16/2008	Dichlorodifluoromethane	<	1	ug/L
MW-111	12/16/2008	Dichlorodifluoromethane	<	1	ug/L
MW-114	12/16/2008	Dichlorodifluoromethane	<	1	ug/L
MW-116	12/16/2008	Dichlorodifluoromethane		1.3	ug/L
MW-211	12/16/2008	Dichlorodifluoromethane		2.3	ug/L
MW-8	12/16/2008	Dichlorodifluoromethane	<	1	ug/L
MW-9	12/16/2008	Dichlorodifluoromethane	<	1	ug/L
DC117	4/27/2009	Dichlorodifluoromethane	<	1	ug/L
DC118	4/27/2009	Dichlorodifluoromethane	<	1	ug/L
DC119	4/27/2009	Dichlorodifluoromethane	<	1	ug/L
MW-10	4/27/2009	Dichlorodifluoromethane	<	1	ug/L
MW-111	4/27/2009	Dichlorodifluoromethane	<	1	ug/L
MW-114	4/27/2009	Dichlorodifluoromethane		0.98	ug/L
MW-116	4/27/2009	Dichlorodifluoromethane		1.2	ug/L
MW-211	4/27/2009	Dichlorodifluoromethane		1.9	ug/L
MW-8	4/27/2009	Dichlorodifluoromethane	<	1	ug/L
MW-9	4/27/2009	Dichlorodifluoromethane	<	1	ug/L
MW-120	4/28/2009	Dichlorodifluoromethane	<	0.5	ug/L
MW-121	4/28/2009	Dichlorodifluoromethane	<	0.5	ug/L
MW-122	4/28/2009	Dichlorodifluoromethane	<	0.5	ug/L
MW-10	9/2/2009	Dichlorodifluoromethane	<	0.5	ug/L
MW-120	9/2/2009	Dichlorodifluoromethane	<	0.5	ug/L
MW-121	9/2/2009	Dichlorodifluoromethane	<	0.5	ug/L
MW-122	9/2/2009	Dichlorodifluoromethane	<	0.5	ug/L
MW-8	9/2/2009	Dichlorodifluoromethane	<	0.5	ug/L
DC117	12/14/2009	Dichlorodifluoromethane	<	1	ug/L
DC118	12/14/2009	Dichlorodifluoromethane	<	1	ug/L
DC119	12/14/2009	Dichlorodifluoromethane	<	1	ug/L
MW-10	12/14/2009	Dichlorodifluoromethane	<	1	ug/L
MW-111	12/14/2009	Dichlorodifluoromethane	<	1	ug/L
MW-114	12/14/2009	Dichlorodifluoromethane	<	1	ug/L
MW-116	12/14/2009	Dichlorodifluoromethane	<	1	ug/L
MW-211	12/14/2009	Dichlorodifluoromethane		4.5	ug/L
MW-9	12/14/2009	Dichlorodifluoromethane	<	1	ug/L
MW-120	12/15/2009	Dichlorodifluoromethane	<	0.5	ug/L
MW-121	12/15/2009	Dichlorodifluoromethane	<	0.5	ug/L
MW-122	12/15/2009	Dichlorodifluoromethane	<	0.5	ug/L
DC117	5/10/2010	Dichlorodifluoromethane	<	1	ug/L
DC118	5/10/2010	Dichlorodifluoromethane	<	1	ug/L
DC119	5/10/2010	Dichlorodifluoromethane	<	1	ug/L
MW-10	5/10/2010	Dichlorodifluoromethane	<	1	ug/L
MW-111	5/10/2010	Dichlorodifluoromethane	<	1	ug/L
MW-111	5/10/2010	Dichlorodifluoromethane	<	1	ug/L

Attachment D
2007-2015 Water Quality Data
Louisville Landfill Capture Analysis
Merriam Junction Sands

Well ID	DateCollected	Parameter	Detect Code	Result	Unit
MW-114	5/10/2010	Dichlorodifluoromethane	<	1	ug/L
MW-116	5/10/2010	Dichlorodifluoromethane		1.4	ug/L
MW-211	5/10/2010	Dichlorodifluoromethane		4.8	ug/L
MW-9	5/10/2010	Dichlorodifluoromethane	<	1	ug/L
MW-120	5/12/2010	Dichlorodifluoromethane	<	0.5	ug/L
MW-121	5/12/2010	Dichlorodifluoromethane	<	0.5	ug/L
MW-122	5/12/2010	Dichlorodifluoromethane	<	0.5	ug/L
DC117	11/17/2010	Dichlorodifluoromethane	<	1	ug/L
DC118	11/17/2010	Dichlorodifluoromethane	<	1	ug/L
DC119	11/17/2010	Dichlorodifluoromethane	<	1	ug/L
MW-111	11/17/2010	Dichlorodifluoromethane	<	1	ug/L
MW-116	11/17/2010	Dichlorodifluoromethane	<	1	ug/L
MW-211	11/17/2010	Dichlorodifluoromethane		2.3	ug/L
MW-9	11/17/2010	Dichlorodifluoromethane	<	1	ug/L
MW-10	11/18/2010	Dichlorodifluoromethane	<	1	ug/L
MW-120	11/18/2010	Dichlorodifluoromethane	<	0.5	ug/L
MW-121	11/18/2010	Dichlorodifluoromethane	<	0.5	ug/L
MW-122	11/18/2010	Dichlorodifluoromethane	<	0.5	ug/L
MW-8	11/18/2010	Dichlorodifluoromethane	<	1	ug/L
MW-120	4/21/2011	Dichlorodifluoromethane	<	1	ug/L
MW-121	4/21/2011	Dichlorodifluoromethane	<	1	ug/L
MW-122	4/21/2011	Dichlorodifluoromethane	<	1	ug/L
MW-111	4/27/2011	Dichlorodifluoromethane	<	1	ug/L
MW-114	4/27/2011	Dichlorodifluoromethane	<	1	ug/L
MW-116	4/27/2011	Dichlorodifluoromethane		1.7	ug/L
MW-211	4/27/2011	Dichlorodifluoromethane		3	ug/L
DC117	4/28/2011	Dichlorodifluoromethane	<	1	ug/L
DC118	4/28/2011	Dichlorodifluoromethane	<	1	ug/L
DC119	4/28/2011	Dichlorodifluoromethane	<	1	ug/L
MW-10	4/28/2011	Dichlorodifluoromethane	<	1	ug/L
MW-8	4/28/2011	Dichlorodifluoromethane	<	1	ug/L
MW-9	4/28/2011	Dichlorodifluoromethane	<	1	ug/L
MW-10	7/26/2011	Dichlorodifluoromethane	<	1	ug/L
MW-120	7/26/2011	Dichlorodifluoromethane	<	1	ug/L
MW-121	7/26/2011	Dichlorodifluoromethane	<	1	ug/L
MW-121	7/26/2011	Dichlorodifluoromethane	<	1	ug/L
MW-122	7/26/2011	Dichlorodifluoromethane	<	1	ug/L
MW-122	7/26/2011	Dichlorodifluoromethane	<	1	ug/L
MW-8	7/26/2011	Dichlorodifluoromethane	<	1	ug/L
DC117	9/26/2011	Dichlorodifluoromethane	<	1	ug/L
DC118	9/26/2011	Dichlorodifluoromethane	<	1	ug/L
DC119	9/26/2011	Dichlorodifluoromethane	<	1	ug/L
MW-10	9/26/2011	Dichlorodifluoromethane	<	1	ug/L
MW-8	9/26/2011	Dichlorodifluoromethane	<	1	ug/L
MW-9	9/26/2011	Dichlorodifluoromethane	<	1	ug/L
MW-111	9/27/2011	Dichlorodifluoromethane	<	1	ug/L
MW-114	9/27/2011	Dichlorodifluoromethane	<	1	ug/L
MW-116	9/27/2011	Dichlorodifluoromethane	<	1	ug/L
MW-211	9/27/2011	Dichlorodifluoromethane		2	ug/L
MW-120	11/18/2011	Dichlorodifluoromethane	<	1	ug/L
MW-121	11/28/2011	Dichlorodifluoromethane	<	1	ug/L
MW-121	11/28/2011	Dichlorodifluoromethane	<	1	ug/L

Attachment D
2007-2015 Water Quality Data
Louisville Landfill Capture Analysis
Merriam Junction Sands

Well ID	DateCollected	Parameter	Detect Code	Result	Unit
MW-122	11/28/2011	Dichlorodifluoromethane	<	1	ug/L
MW-122	11/28/2011	Dichlorodifluoromethane	<	1	ug/L
MW-120	4/3/2012	Dichlorodifluoromethane	<	1	ug/L
MW-121	4/3/2012	Dichlorodifluoromethane	<	1	ug/L
MW-121	4/3/2012	Dichlorodifluoromethane	<	1	ug/L
MW-122	4/3/2012	Dichlorodifluoromethane	<	1	ug/L
MW-122	4/3/2012	Dichlorodifluoromethane	<	1	ug/L
MW-10	7/26/2012	Dichlorodifluoromethane	<	1	ug/L
MW-120	7/26/2012	Dichlorodifluoromethane	<	1	ug/L
MW-121	7/26/2012	Dichlorodifluoromethane	<	1	ug/L
MW-121	7/26/2012	Dichlorodifluoromethane	<	1	ug/L
MW-122	7/26/2012	Dichlorodifluoromethane	<	1	ug/L
MW-122	7/26/2012	Dichlorodifluoromethane	<	1	ug/L
MW-8	7/26/2012	Dichlorodifluoromethane	<	1	ug/L
MW-120	10/31/2012	Dichlorodifluoromethane	<	1	ug/L
MW-121	10/31/2012	Dichlorodifluoromethane	<	1	ug/L
MW-121	10/31/2012	Dichlorodifluoromethane	<	1	ug/L
MW-122	10/31/2012	Dichlorodifluoromethane	<	1	ug/L
MW-122	10/31/2012	Dichlorodifluoromethane	<	1	ug/L
MW-120	4/30/2013	Dichlorodifluoromethane	<	1	ug/L
MW-121	4/30/2013	Dichlorodifluoromethane	<	1	ug/L
MW-121	4/30/2013	Dichlorodifluoromethane	<	1	ug/L
MW-122	4/30/2013	Dichlorodifluoromethane	<	1	ug/L
MW-122	4/30/2013	Dichlorodifluoromethane	<	1	ug/L
DC118	5/29/2013	Dichlorodifluoromethane	<	1	ug/L
DC119	5/29/2013	Dichlorodifluoromethane	<	1	ug/L
MW-8	5/29/2013	Dichlorodifluoromethane	<	1	ug/L
MW-9	5/29/2013	Dichlorodifluoromethane	<	1	ug/L
MW-10	5/30/2013	Dichlorodifluoromethane	<	1	ug/L
MW-111	5/30/2013	Dichlorodifluoromethane	<	1	ug/L
MW-114	5/30/2013	Dichlorodifluoromethane	<	1	ug/L
MW-116	5/30/2013	Dichlorodifluoromethane	<	1	ug/L
MW-211	5/30/2013	Dichlorodifluoromethane	<	1	ug/L
MW-113	7/16/2013	Dichlorodifluoromethane	<	1	ug/L
MW-10	7/24/2013	Dichlorodifluoromethane	<	1	ug/L
MW-120	7/24/2013	Dichlorodifluoromethane	<	1	ug/L
MW-121	7/24/2013	Dichlorodifluoromethane	<	1	ug/L
MW-121	7/24/2013	Dichlorodifluoromethane	<	1	ug/L
MW-122	7/24/2013	Dichlorodifluoromethane	<	1	ug/L
MW-122	7/24/2013	Dichlorodifluoromethane	<	1	ug/L
MW-8	7/24/2013	Dichlorodifluoromethane	<	1	ug/L
MW-111	9/4/2013	Dichlorodifluoromethane	<	1	ug/L
MW-114	9/4/2013	Dichlorodifluoromethane		2.5	ug/L
MW-116	9/4/2013	Dichlorodifluoromethane	<	1	ug/L
MW-211	9/4/2013	Dichlorodifluoromethane	<	1	ug/L
MW-8	9/4/2013	Dichlorodifluoromethane	<	1	ug/L
DC118	9/5/2013	Dichlorodifluoromethane	<	1	ug/L
DC119	9/5/2013	Dichlorodifluoromethane	<	1	ug/L
MW-10	9/5/2013	Dichlorodifluoromethane	<	1	ug/L
MW-9	9/5/2013	Dichlorodifluoromethane	<	1	ug/L
MW-120	11/19/2013	Dichlorodifluoromethane	<	1	ug/L
MW-121	11/19/2013	Dichlorodifluoromethane	<	1	ug/L

Attachment D
2007-2015 Water Quality Data
Louisville Landfill Capture Analysis
Merriam Junction Sands

Well ID	DateCollected	Parameter	Detect Code	Result	Unit
MW-121	11/19/2013	Dichlorodifluoromethane	<	1	ug/L
MW-122	11/19/2013	Dichlorodifluoromethane	<	1	ug/L
MW-122	11/19/2013	Dichlorodifluoromethane	<	1	ug/L
DC118	11/26/2013	Dichlorodifluoromethane	<	1	ug/L
DC119	11/26/2013	Dichlorodifluoromethane	<	1	ug/L
MW-10	11/26/2013	Dichlorodifluoromethane	<	1	ug/L
MW-111	11/26/2013	Dichlorodifluoromethane	<	1	ug/L
MW-114	11/26/2013	Dichlorodifluoromethane		3.5	ug/L
MW-116	11/26/2013	Dichlorodifluoromethane	<	1	ug/L
MW-211	11/26/2013	Dichlorodifluoromethane	<	1	ug/L
MW-8	11/26/2013	Dichlorodifluoromethane	<	1	ug/L
MW-9	11/26/2013	Dichlorodifluoromethane	<	1	ug/L
MW-120	4/24/2014	Dichlorodifluoromethane	<	1	ug/L
MW-121	4/24/2014	Dichlorodifluoromethane	<	1	ug/L
MW-122	4/24/2014	Dichlorodifluoromethane	<	1	ug/L
MW-122	4/24/2014	Dichlorodifluoromethane	<	1	ug/L
MW-10	7/11/2014	Dichlorodifluoromethane	<	1	ug/L
MW-120	7/11/2014	Dichlorodifluoromethane	<	1	ug/L
MW-121	7/11/2014	Dichlorodifluoromethane	<	1	ug/L
MW-122	7/11/2014	Dichlorodifluoromethane	<	1	ug/L
MW-8	7/11/2014	Dichlorodifluoromethane	<	1	ug/L
DC118	9/24/2014	Dichlorodifluoromethane	<	1	ug/L
DC119	9/24/2014	Dichlorodifluoromethane	<	1	ug/L
MW-10	9/24/2014	Dichlorodifluoromethane	<	1	ug/L
MW-114	9/24/2014	Dichlorodifluoromethane		5.1	ug/L
MW-116	9/24/2014	Dichlorodifluoromethane	<	1	ug/L
MW-9	9/24/2014	Dichlorodifluoromethane	<	1	ug/L
MW-111	9/25/2014	Dichlorodifluoromethane	<	1	ug/L
MW-211	9/25/2014	Dichlorodifluoromethane	<	1	ug/L
MW-8	9/25/2014	Dichlorodifluoromethane	<	1	ug/L
MW-120	11/17/2014	Dichlorodifluoromethane	<	1	ug/L
MW-121	11/17/2014	Dichlorodifluoromethane	<	1	ug/L
MW-122	11/17/2014	Dichlorodifluoromethane	<	1	ug/L
MW-120	5/8/2015	Dichlorodifluoromethane	<	1	ug/L
MW-121	5/8/2015	Dichlorodifluoromethane	<	1	ug/L
MW-122	5/8/2015	Dichlorodifluoromethane	<	1	ug/L
DC118	6/17/2015	Dichlorodifluoromethane	<	0.5	ug/L
DC119	6/17/2015	Dichlorodifluoromethane	<	0.5	ug/L
MW-111	6/17/2015	Dichlorodifluoromethane	<	0.5	ug/L
MW-114	6/17/2015	Dichlorodifluoromethane		10	ug/L
MW-116	6/17/2015	Dichlorodifluoromethane		0.68	ug/L
MW-211	6/17/2015	Dichlorodifluoromethane		1.5	ug/L
MW-9	6/17/2015	Dichlorodifluoromethane	<	0.5	ug/L
MW-10	6/18/2015	Dichlorodifluoromethane	<	0.5	ug/L
MW-113	6/18/2015	Dichlorodifluoromethane	<	0.5	ug/L
MW-213	6/18/2015	Dichlorodifluoromethane	<	0.5	ug/L
MW-8	6/18/2015	Dichlorodifluoromethane	<	0.5	ug/L
MW-10	7/30/2015	Dichlorodifluoromethane	<	1	ug/L
MW-120	7/30/2015	Dichlorodifluoromethane	<	1	ug/L
MW-121	7/30/2015	Dichlorodifluoromethane	<	1	ug/L
MW-122	7/30/2015	Dichlorodifluoromethane	<	1	ug/L
MW-8	7/30/2015	Dichlorodifluoromethane	<	1	ug/L

Attachment D
2007-2015 Water Quality Data
Louisville Landfill Capture Analysis
Merriam Junction Sands

Well ID	DateCollected	Parameter	Detect Code	Result	Unit
MW-121	11/16/2015	Dichlorodifluoromethane	<	1	ug/L
MW-122	11/16/2015	Dichlorodifluoromethane	<	1	ug/L
MW-10	3/27/2007	Dichlorofluoromethane	<	1	ug/L
MW-111	3/27/2007	Dichlorofluoromethane	<	1	ug/L
MW-114	3/27/2007	Dichlorofluoromethane		6.7	ug/L
MW-115	3/27/2007	Dichlorofluoromethane	<	1	ug/L
MW-116	3/27/2007	Dichlorofluoromethane		39	ug/L
MW-211	3/27/2007	Dichlorofluoromethane		4	ug/L
MW-8	3/27/2007	Dichlorofluoromethane	<	1	ug/L
DC117	3/28/2007	Dichlorofluoromethane		5.4	ug/L
DC118	3/28/2007	Dichlorofluoromethane		2.2	ug/L
DC119	3/28/2007	Dichlorofluoromethane	<	1	ug/L
MW-9	3/28/2007	Dichlorofluoromethane		4.1	ug/L
DC117	9/17/2007	Dichlorofluoromethane		4	ug/L
DC118	9/17/2007	Dichlorofluoromethane	<	1	ug/L
DC119	9/17/2007	Dichlorofluoromethane	<	1	ug/L
MW-111	9/17/2007	Dichlorofluoromethane	<	1	ug/L
MW-114	9/17/2007	Dichlorofluoromethane		1.3	ug/L
MW-116	9/17/2007	Dichlorofluoromethane		32	ug/L
MW-211	9/17/2007	Dichlorofluoromethane		4.9	ug/L
MW-9	9/17/2007	Dichlorofluoromethane		3.1	ug/L
MW-10	9/18/2007	Dichlorofluoromethane	<	1	ug/L
MW-8	9/18/2007	Dichlorofluoromethane	<	1	ug/L
DC117	12/11/2007	Dichlorofluoromethane		3.8	ug/L
DC118	12/11/2007	Dichlorofluoromethane		0.98	ug/L
DC119	12/11/2007	Dichlorofluoromethane	<	1	ug/L
MW-10	12/11/2007	Dichlorofluoromethane	<	1	ug/L
MW-111	12/11/2007	Dichlorofluoromethane	<	1	ug/L
MW-114	12/11/2007	Dichlorofluoromethane		0.87	ug/L
MW-116	12/11/2007	Dichlorofluoromethane		31	ug/L
MW-120	12/11/2007	Dichlorofluoromethane	<	0.5	ug/L
MW-121	12/11/2007	Dichlorofluoromethane	<	0.5	ug/L
MW-122	12/11/2007	Dichlorofluoromethane	<	0.5	ug/L
MW-211	12/11/2007	Dichlorofluoromethane		4.1	ug/L
MW-8	12/11/2007	Dichlorofluoromethane	<	1	ug/L
MW-9	12/11/2007	Dichlorofluoromethane		3.1	ug/L
DC117	4/30/2008	Dichlorofluoromethane		3.4	ug/L
DC119	4/30/2008	Dichlorofluoromethane	<	1	ug/L
MW-111	4/30/2008	Dichlorofluoromethane	<	1	ug/L
MW-114	4/30/2008	Dichlorofluoromethane		1.8	ug/L
MW-116	4/30/2008	Dichlorofluoromethane		29	ug/L
MW-211	4/30/2008	Dichlorofluoromethane		3.2	ug/L
MW-9	4/30/2008	Dichlorofluoromethane		1.9	ug/L
MW-10	5/1/2008	Dichlorofluoromethane	<	1	ug/L
MW-120	5/1/2008	Dichlorofluoromethane	<	0.5	ug/L
MW-121	5/1/2008	Dichlorofluoromethane	<	0.5	ug/L
MW-122	5/1/2008	Dichlorofluoromethane	<	0.5	ug/L
MW-8	5/1/2008	Dichlorofluoromethane	<	1	ug/L
DC117	9/10/2008	Dichlorofluoromethane	<	1	ug/L
DC118	9/10/2008	Dichlorofluoromethane		1.4	ug/L
DC119	9/10/2008	Dichlorofluoromethane		4.2	ug/L
MW-116	9/10/2008	Dichlorofluoromethane		39	ug/L

Attachment D
2007-2015 Water Quality Data
Louisville Landfill Capture Analysis
Merriam Junction Sands

Well ID	DateCollected	Parameter	Detect Code	Result	Unit
MW-9	9/10/2008	Dichlorofluoromethane		2.1	ug/L
MW-111	9/11/2008	Dichlorofluoromethane	<	1	ug/L
MW-114	9/11/2008	Dichlorofluoromethane		1.1	ug/L
MW-211	9/11/2008	Dichlorofluoromethane		4.6	ug/L
DC117	12/16/2008	Dichlorofluoromethane	<	1	ug/L
DC118	12/16/2008	Dichlorofluoromethane		1.3	ug/L
DC119	12/16/2008	Dichlorofluoromethane		3.6	ug/L
MW-10	12/16/2008	Dichlorofluoromethane	<	1	ug/L
MW-111	12/16/2008	Dichlorofluoromethane	<	1	ug/L
MW-114	12/16/2008	Dichlorofluoromethane		0.92	ug/L
MW-116	12/16/2008	Dichlorofluoromethane		32	ug/L
MW-211	12/16/2008	Dichlorofluoromethane		4.2	ug/L
MW-8	12/16/2008	Dichlorofluoromethane	<	1	ug/L
MW-9	12/16/2008	Dichlorofluoromethane		1.4	ug/L
DC117	4/27/2009	Dichlorofluoromethane		4	ug/L
DC118	4/27/2009	Dichlorofluoromethane		3.2	ug/L
DC119	4/27/2009	Dichlorofluoromethane	<	1	ug/L
MW-10	4/27/2009	Dichlorofluoromethane	<	1	ug/L
MW-111	4/27/2009	Dichlorofluoromethane	<	1	ug/L
MW-114	4/27/2009	Dichlorofluoromethane		1.3	ug/L
MW-116	4/27/2009	Dichlorofluoromethane		38	ug/L
MW-211	4/27/2009	Dichlorofluoromethane		3.2	ug/L
MW-8	4/27/2009	Dichlorofluoromethane	<	1	ug/L
MW-9	4/27/2009	Dichlorofluoromethane		1.6	ug/L
MW-120	4/28/2009	Dichlorofluoromethane	<	0.5	ug/L
MW-121	4/28/2009	Dichlorofluoromethane	<	0.5	ug/L
MW-122	4/28/2009	Dichlorofluoromethane	<	0.5	ug/L
MW-10	9/2/2009	Dichlorofluoromethane	<	0.5	ug/L
MW-120	9/2/2009	Dichlorofluoromethane	<	0.5	ug/L
MW-121	9/2/2009	Dichlorofluoromethane	<	0.5	ug/L
MW-122	9/2/2009	Dichlorofluoromethane	<	0.5	ug/L
MW-8	9/2/2009	Dichlorofluoromethane	<	0.5	ug/L
DC117	12/14/2009	Dichlorofluoromethane		4.1	ug/L
DC118	12/14/2009	Dichlorofluoromethane		2.2	ug/L
DC119	12/14/2009	Dichlorofluoromethane	<	1	ug/L
MW-10	12/14/2009	Dichlorofluoromethane	<	1	ug/L
MW-111	12/14/2009	Dichlorofluoromethane	<	1	ug/L
MW-114	12/14/2009	Dichlorofluoromethane		0.94	ug/L
MW-116	12/14/2009	Dichlorofluoromethane		46	ug/L
MW-211	12/14/2009	Dichlorofluoromethane		7.3	ug/L
MW-9	12/14/2009	Dichlorofluoromethane		2	ug/L
MW-120	12/15/2009	Dichlorofluoromethane	<	0.5	ug/L
MW-121	12/15/2009	Dichlorofluoromethane	<	0.5	ug/L
MW-122	12/15/2009	Dichlorofluoromethane	<	0.5	ug/L
DC117	5/10/2010	Dichlorofluoromethane		3.2	ug/L
DC118	5/10/2010	Dichlorofluoromethane		2.3	ug/L
DC119	5/10/2010	Dichlorofluoromethane	<	1	ug/L
MW-10	5/10/2010	Dichlorofluoromethane	<	1	ug/L
MW-111	5/10/2010	Dichlorofluoromethane	<	1	ug/L
MW-111	5/10/2010	Dichlorofluoromethane	<	1	ug/L
MW-114	5/10/2010	Dichlorofluoromethane	<	0.75	ug/L
MW-116	5/10/2010	Dichlorofluoromethane		26	ug/L

Attachment D
2007-2015 Water Quality Data
Louisville Landfill Capture Analysis
Merriam Junction Sands

Well ID	DateCollected	Parameter	Detect Code	Result	Unit
MW-211	5/10/2010	Dichlorofluoromethane		7.8	ug/L
MW-9	5/10/2010	Dichlorofluoromethane		1.6	ug/L
MW-120	5/12/2010	Dichlorofluoromethane	<	0.5	ug/L
MW-121	5/12/2010	Dichlorofluoromethane	<	0.5	ug/L
MW-122	5/12/2010	Dichlorofluoromethane	<	0.5	ug/L
DC117	11/17/2010	Dichlorofluoromethane		3.2	ug/L
DC118	11/17/2010	Dichlorofluoromethane		1.4	ug/L
DC119	11/17/2010	Dichlorofluoromethane	<	1	ug/L
MW-111	11/17/2010	Dichlorofluoromethane	<	1	ug/L
MW-114	11/17/2010	Dichlorofluoromethane		1.1	ug/L
MW-116	11/17/2010	Dichlorofluoromethane		26	ug/L
MW-211	11/17/2010	Dichlorofluoromethane		5.5	ug/L
MW-9	11/17/2010	Dichlorofluoromethane		1.7	ug/L
MW-10	11/18/2010	Dichlorofluoromethane	<	1	ug/L
MW-120	11/18/2010	Dichlorofluoromethane	<	0.5	ug/L
MW-121	11/18/2010	Dichlorofluoromethane	<	0.5	ug/L
MW-122	11/18/2010	Dichlorofluoromethane	<	0.5	ug/L
MW-8	11/18/2010	Dichlorofluoromethane	<	1	ug/L
MW-120	4/21/2011	Dichlorofluoromethane	<	1	ug/L
MW-121	4/21/2011	Dichlorofluoromethane	<	1	ug/L
MW-122	4/21/2011	Dichlorofluoromethane	<	1	ug/L
MW-111	4/27/2011	Dichlorofluoromethane	<	1	ug/L
MW-114	4/27/2011	Dichlorofluoromethane	<	1	ug/L
MW-116	4/27/2011	Dichlorofluoromethane		24	ug/L
MW-211	4/27/2011	Dichlorofluoromethane		5.3	ug/L
DC117	4/28/2011	Dichlorofluoromethane		4	ug/L
DC118	4/28/2011	Dichlorofluoromethane		2.7	ug/L
DC119	4/28/2011	Dichlorofluoromethane	<	1	ug/L
MW-10	4/28/2011	Dichlorofluoromethane	<	1	ug/L
MW-8	4/28/2011	Dichlorofluoromethane	<	1	ug/L
MW-9	4/28/2011	Dichlorofluoromethane		1.9	ug/L
MW-10	7/26/2011	Dichlorofluoromethane	<	1	ug/L
MW-120	7/26/2011	Dichlorofluoromethane	<	1	ug/L
MW-121	7/26/2011	Dichlorofluoromethane	<	1	ug/L
MW-121	7/26/2011	Dichlorofluoromethane	<	1	ug/L
MW-122	7/26/2011	Dichlorofluoromethane	<	1	ug/L
MW-122	7/26/2011	Dichlorofluoromethane	<	1	ug/L
MW-8	7/26/2011	Dichlorofluoromethane	<	1	ug/L
DC117	9/26/2011	Dichlorofluoromethane		3.7	ug/L
DC118	9/26/2011	Dichlorofluoromethane		1.5	ug/L
DC119	9/26/2011	Dichlorofluoromethane	<	1	ug/L
MW-10	9/26/2011	Dichlorofluoromethane	<	1	ug/L
MW-8	9/26/2011	Dichlorofluoromethane	<	1	ug/L
MW-9	9/26/2011	Dichlorofluoromethane		1.6	ug/L
MW-111	9/27/2011	Dichlorofluoromethane	<	1	ug/L
MW-114	9/27/2011	Dichlorofluoromethane	<	1	ug/L
MW-116	9/27/2011	Dichlorofluoromethane		24	ug/L
MW-211	9/27/2011	Dichlorofluoromethane		3.9	ug/L
MW-120	11/18/2011	Dichlorofluoromethane	<	1	ug/L
MW-121	11/28/2011	Dichlorofluoromethane	<	1	ug/L
MW-121	11/28/2011	Dichlorofluoromethane	<	1	ug/L
MW-122	11/28/2011	Dichlorofluoromethane	<	1	ug/L

Attachment D
2007-2015 Water Quality Data
Louisville Landfill Capture Analysis
Merriam Junction Sands

Well ID	DateCollected	Parameter	Detect Code	Result	Unit
MW-122	11/28/2011	Dichlorofluoromethane	<	1	ug/L
MW-120	4/3/2012	Dichlorofluoromethane	<	1	ug/L
MW-121	4/3/2012	Dichlorofluoromethane	<	1	ug/L
MW-121	4/3/2012	Dichlorofluoromethane	<	1	ug/L
MW-122	4/3/2012	Dichlorofluoromethane	<	1	ug/L
MW-122	4/3/2012	Dichlorofluoromethane	<	1	ug/L
MW-10	7/26/2012	Dichlorofluoromethane	<	1	ug/L
MW-120	7/26/2012	Dichlorofluoromethane	<	1	ug/L
MW-121	7/26/2012	Dichlorofluoromethane	<	1	ug/L
MW-121	7/26/2012	Dichlorofluoromethane	<	1	ug/L
MW-122	7/26/2012	Dichlorofluoromethane	<	1	ug/L
MW-122	7/26/2012	Dichlorofluoromethane	<	1	ug/L
MW-8	7/26/2012	Dichlorofluoromethane	<	1	ug/L
MW-120	10/31/2012	Dichlorofluoromethane	<	1	ug/L
MW-121	10/31/2012	Dichlorofluoromethane	<	1	ug/L
MW-121	10/31/2012	Dichlorofluoromethane	<	1	ug/L
MW-122	10/31/2012	Dichlorofluoromethane	<	1	ug/L
MW-122	10/31/2012	Dichlorofluoromethane	<	1	ug/L
MW-120	4/30/2013	Dichlorofluoromethane	<	1	ug/L
MW-121	4/30/2013	Dichlorofluoromethane	<	1	ug/L
MW-121	4/30/2013	Dichlorofluoromethane	<	1	ug/L
MW-122	4/30/2013	Dichlorofluoromethane	<	1	ug/L
MW-122	4/30/2013	Dichlorofluoromethane	<	1	ug/L
DC118	5/29/2013	Dichlorofluoromethane		2	ug/L
DC119	5/29/2013	Dichlorofluoromethane	<	1	ug/L
MW-8	5/29/2013	Dichlorofluoromethane	<	1	ug/L
MW-9	5/29/2013	Dichlorofluoromethane		1.3	ug/L
MW-10	5/30/2013	Dichlorofluoromethane	<	1	ug/L
MW-111	5/30/2013	Dichlorofluoromethane	<	1	ug/L
MW-114	5/30/2013	Dichlorofluoromethane		1.8	ug/L
MW-116	5/30/2013	Dichlorofluoromethane		13	ug/L
MW-211	5/30/2013	Dichlorofluoromethane		4.5	ug/L
MW-113	7/16/2013	Dichlorofluoromethane	<	1	ug/L
MW-10	7/24/2013	Dichlorofluoromethane	<	1	ug/L
MW-120	7/24/2013	Dichlorofluoromethane	<	1	ug/L
MW-121	7/24/2013	Dichlorofluoromethane	<	1	ug/L
MW-121	7/24/2013	Dichlorofluoromethane	<	1	ug/L
MW-122	7/24/2013	Dichlorofluoromethane	<	1	ug/L
MW-122	7/24/2013	Dichlorofluoromethane	<	1	ug/L
MW-8	7/24/2013	Dichlorofluoromethane	<	1	ug/L
MW-111	9/4/2013	Dichlorofluoromethane	<	1	ug/L
MW-114	9/4/2013	Dichlorofluoromethane		1.9	ug/L
MW-116	9/4/2013	Dichlorofluoromethane		7.7	ug/L
MW-211	9/4/2013	Dichlorofluoromethane		4.2	ug/L
MW-8	9/4/2013	Dichlorofluoromethane	<	1	ug/L
DC118	9/5/2013	Dichlorofluoromethane		1.4	ug/L
DC119	9/5/2013	Dichlorofluoromethane	<	1	ug/L
MW-10	9/5/2013	Dichlorofluoromethane	<	1	ug/L
MW-9	9/5/2013	Dichlorofluoromethane		1.1	ug/L
MW-120	11/19/2013	Dichlorofluoromethane	<	1	ug/L
MW-121	11/19/2013	Dichlorofluoromethane	<	1	ug/L
MW-121	11/19/2013	Dichlorofluoromethane	<	1	ug/L

Attachment D
2007-2015 Water Quality Data
Louisville Landfill Capture Analysis
Merriam Junction Sands

Well ID	DateCollected	Parameter	Detect Code	Result	Unit
MW-122	11/19/2013	Dichlorofluoromethane	<	1	ug/L
MW-122	11/19/2013	Dichlorofluoromethane	<	1	ug/L
DC118	11/26/2013	Dichlorofluoromethane		1.5	ug/L
DC119	11/26/2013	Dichlorofluoromethane	<	1	ug/L
MW-10	11/26/2013	Dichlorofluoromethane	<	1	ug/L
MW-111	11/26/2013	Dichlorofluoromethane	<	1	ug/L
MW-114	11/26/2013	Dichlorofluoromethane		3.7	ug/L
MW-116	11/26/2013	Dichlorofluoromethane		9	ug/L
MW-211	11/26/2013	Dichlorofluoromethane		5.2	ug/L
MW-8	11/26/2013	Dichlorofluoromethane	<	1	ug/L
MW-9	11/26/2013	Dichlorofluoromethane		1.1	ug/L
MW-120	4/24/2014	Dichlorofluoromethane	<	1	ug/L
MW-121	4/24/2014	Dichlorofluoromethane	<	1	ug/L
MW-122	4/24/2014	Dichlorofluoromethane	<	1	ug/L
MW-122	4/24/2014	Dichlorofluoromethane	<	1	ug/L
MW-10	7/11/2014	Dichlorofluoromethane	<	1	ug/L
MW-120	7/11/2014	Dichlorofluoromethane	<	1	ug/L
MW-121	7/11/2014	Dichlorofluoromethane	<	1	ug/L
MW-122	7/11/2014	Dichlorofluoromethane	<	1	ug/L
MW-8	7/11/2014	Dichlorofluoromethane	<	1	ug/L
DC118	9/24/2014	Dichlorofluoromethane		1.7	ug/L
DC119	9/24/2014	Dichlorofluoromethane	<	1	ug/L
MW-10	9/24/2014	Dichlorofluoromethane	<	1	ug/L
MW-114	9/24/2014	Dichlorofluoromethane		3.3	ug/L
MW-116	9/24/2014	Dichlorofluoromethane		6.1	ug/L
MW-9	9/24/2014	Dichlorofluoromethane		1.5	ug/L
MW-111	9/25/2014	Dichlorofluoromethane	<	1	ug/L
MW-211	9/25/2014	Dichlorofluoromethane		3.8	ug/L
MW-8	9/25/2014	Dichlorofluoromethane	<	1	ug/L
MW-120	11/17/2014	Dichlorofluoromethane	<	1	ug/L
MW-121	11/17/2014	Dichlorofluoromethane	<	1	ug/L
MW-122	11/17/2014	Dichlorofluoromethane	<	1	ug/L
MW-120	5/8/2015	Dichlorofluoromethane	<	1	ug/L
MW-121	5/8/2015	Dichlorofluoromethane	<	1	ug/L
MW-122	5/8/2015	Dichlorofluoromethane	<	1	ug/L
DC118	6/17/2015	Dichlorofluoromethane		0.33	ug/L
DC119	6/17/2015	Dichlorofluoromethane	<	0.5	ug/L
MW-111	6/17/2015	Dichlorofluoromethane	<	0.5	ug/L
MW-114	6/17/2015	Dichlorofluoromethane	<	0.5	ug/L
MW-116	6/17/2015	Dichlorofluoromethane		5.4	ug/L
MW-211	6/17/2015	Dichlorofluoromethane		3.1	ug/L
MW-9	6/17/2015	Dichlorofluoromethane		1.6	ug/L
MW-10	6/18/2015	Dichlorofluoromethane		0.59	ug/L
MW-113	6/18/2015	Dichlorofluoromethane		0.24	ug/L
MW-213	6/18/2015	Dichlorofluoromethane	<	0.5	ug/L
MW-8	6/18/2015	Dichlorofluoromethane	<	0.5	ug/L
MW-10	7/30/2015	Dichlorofluoromethane	<	1	ug/L
MW-120	7/30/2015	Dichlorofluoromethane	<	1	ug/L
MW-121	7/30/2015	Dichlorofluoromethane	<	1	ug/L
MW-122	7/30/2015	Dichlorofluoromethane	<	1	ug/L
MW-8	7/30/2015	Dichlorofluoromethane	<	1	ug/L
MW-121	11/16/2015	Dichlorofluoromethane	<	1	ug/L

Attachment D
2007-2015 Water Quality Data
Louisville Landfill Capture Analysis
Merriam Junction Sands

Well ID	DateCollected	Parameter	Detect Code	Result	Unit
MW-122	11/16/2015	Dichlorofluoromethane	<	1	ug/L
DC117	3/27/2007	DTW		117.75	feet
DC118	3/27/2007	DTW		114.2	feet
DC119	3/27/2007	DTW		123.14	feet
MW-10	3/27/2007	DTW		95.65	feet
MW-111	3/27/2007	DTW		43.57	feet
MW-113	3/27/2007	DTW		8.6	feet
MW-114	3/27/2007	DTW		41.21	feet
MW-115	3/27/2007	DTW		4.78	feet
MW-116	3/27/2007	DTW		47.22	feet
MW-120	3/27/2007	DTW		91.7	feet
MW-121	3/27/2007	DTW		50.8	feet
MW-122	3/27/2007	DTW		21.75	feet
MW-211	3/27/2007	DTW		42.87	feet
MW-213	3/27/2007	DTW		8.33	feet
MW-8	3/27/2007	DTW		77.13	feet
MW-9	3/27/2007	DTW		50.55	feet
DC117	9/17/2007	DTW		118.4	feet
DC118	9/17/2007	DTW		120.94	feet
DC119	9/17/2007	DTW		123.7	feet
MW-10	9/17/2007	DTW		96.1	feet
MW-111	9/17/2007	DTW		44.06	feet
MW-114	9/17/2007	DTW		41.85	feet
MW-116	9/17/2007	DTW		47.81	feet
MW-120	9/17/2007	DTW		91.85	feet
MW-121	9/17/2007	DTW		51.8	feet
MW-122	9/17/2007	DTW		28.67	feet
MW-211	9/17/2007	DTW		43.46	feet
MW-8	9/17/2007	DTW		73.54	feet
MW-9	9/17/2007	DTW		51.26	feet
DC117	12/11/2007	DTW		118.79	feet
DC118	12/11/2007	DTW		121.32	feet
DC119	12/11/2007	DTW		123.89	feet
MW-10	12/11/2007	DTW		96	feet
MW-111	12/11/2007	DTW		44.2	feet
MW-114	12/11/2007	DTW		41.91	feet
MW-116	12/11/2007	DTW		47.86	feet
MW-120	12/11/2007	DTW		91.61	feet
MW-121	12/11/2007	DTW		51.05	feet
MW-122	12/11/2007	DTW		26.06	feet
MW-211	12/11/2007	DTW		43.61	feet
MW-8	12/11/2007	DTW		78.26	feet
MW-9	12/11/2007	DTW		51.77	feet
DC117	4/30/2008	DTW		123.94	feet
DC119	4/30/2008	DTW		123	feet
MW-10	4/30/2008	DTW		94.87	feet
MW-111	4/30/2008	DTW		43.03	feet
MW-114	4/30/2008	DTW		40.7	feet
MW-116	4/30/2008	DTW		46.98	feet
MW-120	4/30/2008	DTW		91.74	feet
MW-121	4/30/2008	DTW		50.95	feet
MW-122	4/30/2008	DTW		44.4	feet

Attachment D
2007-2015 Water Quality Data
Louisville Landfill Capture Analysis
Merriam Junction Sands

Well ID	DateCollected	Parameter	Detect Code	Result	Unit
MW-211	4/30/2008	DTW		42.41	feet
MW-8	4/30/2008	DTW		77.5	feet
MW-9	4/30/2008	DTW		50.8	feet
DC117	9/10/2008	DTW		123.6	feet
DC118	9/10/2008	DTW		122.02	feet
DC119	9/10/2008	DTW		118.56	feet
MW-10	9/10/2008	DTW		95.36	feet
MW-111	9/10/2008	DTW		44.55	feet
MW-114	9/10/2008	DTW		42.16	feet
MW-116	9/10/2008	DTW		47.8	feet
MW-120	9/10/2008	DTW		91.05	feet
MW-121	9/10/2008	DTW		50.75	feet
MW-122	9/10/2008	DTW		46.83	feet
MW-211	9/10/2008	DTW		42.45	feet
MW-8	9/10/2008	DTW		75.22	feet
MW-9	9/10/2008	DTW		51.63	feet
DC117	12/16/2008	DTW		124.32	feet
DC118	12/16/2008	DTW		121.69	feet
DC119	12/16/2008	DTW		119.28	feet
MW-10	12/16/2008	DTW		96.33	feet
MW-111	12/16/2008	DTW		44.73	feet
MW-114	12/16/2008	DTW		42.52	feet
MW-116	12/16/2008	DTW		48.5	feet
MW-120	12/16/2008	DTW		92	feet
MW-121	12/16/2008	DTW		52.05	feet
MW-122	12/16/2008	DTW		47.95	feet
MW-211	12/16/2008	DTW		44.13	feet
MW-8	12/16/2008	DTW		78.78	feet
MW-9	12/16/2008	DTW		52.18	feet
DC117	9/2/2009	DTW		118.78	feet
DC118	9/2/2009	DTW		141.42	feet
DC119	9/2/2009	DTW		124.03	feet
MW-10	9/2/2009	DTW		98.1	feet
MW-111	9/2/2009	DTW		44.05	feet
MW-114	9/2/2009	DTW		42.35	feet
MW-116	9/2/2009	DTW		48.3	feet
MW-120	9/2/2009	DTW		92.3	feet
MW-121	9/2/2009	DTW		52.07	feet
MW-122	9/2/2009	DTW		47.75	feet
MW-211	9/2/2009	DTW		43.83	feet
MW-8	9/2/2009	DTW		78.2	feet
MW-9	9/2/2009	DTW		51.5	feet
DC117	12/14/2009	DTW		119.38	feet
DC118	12/14/2009	DTW		121.88	feet
DC119	12/14/2009	DTW		124.46	feet
MW-10	12/14/2009	DTW		96.5	feet
MW-111	12/14/2009	DTW		44.35	feet
MW-114	12/14/2009	DTW		42.17	feet
MW-116	12/14/2009	DTW		48.3	feet
MW-120	12/14/2009	DTW		92.52	feet
MW-121	12/14/2009	DTW		51.41	feet
MW-122	12/14/2009	DTW		46.77	feet

Attachment D
2007-2015 Water Quality Data
Louisville Landfill Capture Analysis
Merriam Junction Sands

Well ID	DateCollected	Parameter	Detect Code	Result	Unit
MW-211	12/14/2009	DTW		44.45	feet
MW-9	12/14/2009	DTW		52.04	feet
DC117	5/10/2010	DTW		118.17	feet
DC118	5/10/2010	DTW		120.59	feet
DC119	5/10/2010	DTW		123.16	feet
MW-10	5/10/2010	DTW		94.45	feet
MW-111	5/10/2010	DTW		42.93	feet
MW-114	5/10/2010	DTW		40.62	feet
MW-116	5/10/2010	DTW		48	feet
MW-120	5/10/2010	DTW		91.45	feet
MW-121	5/10/2010	DTW		51.23	feet
MW-122	5/10/2010	DTW		47.94	feet
MW-211	5/10/2010	DTW		42.34	feet
MW-8	5/10/2010	DTW		72.5	feet
MW-9	5/10/2010	DTW		50.9	feet
DC117	11/17/2010	DTW		116.81	feet
DC118	11/17/2010	DTW		119.23	feet
DC119	11/17/2010	DTW		121.8	feet
MW-111	11/17/2010	DTW		42.42	feet
MW-114	11/17/2010	DTW		40.04	feet
MW-116	11/17/2010	DTW		45.67	feet
MW-211	11/17/2010	DTW		41.83	feet
MW-9	11/17/2010	DTW		49.94	feet
MW-10	11/18/2010	DTW		99.23	feet
MW-120	11/18/2010	DTW		88.95	feet
MW-121	11/18/2010	DTW		48.22	feet
MW-122	11/18/2010	DTW		44.23	feet
MW-8	11/18/2010	DTW		75.83	feet
DC117	4/27/2011	DTW		114.6	feet
DC118	4/27/2011	DTW		117.11	feet
DC119	4/27/2011	DTW		119.72	feet
MW-10	4/27/2011	DTW		85.15	feet
MW-111	4/27/2011	DTW		39.75	feet
MW-114	4/27/2011	DTW		31.25	feet
MW-116	4/27/2011	DTW		43.02	feet
MW-211	4/27/2011	DTW		39.2	feet
MW-8	4/27/2011	DTW		73.6	feet
MW-9	4/27/2011	DTW		47.95	feet
DC117	9/26/2011	DTW		115.15	feet
DC118	9/26/2011	DTW		117.46	feet
DC119	9/26/2011	DTW		119.8	feet
MW-10	9/26/2011	DTW		90.1	feet
MW-111	9/26/2011	DTW		41.45	feet
MW-114	9/26/2011	DTW		38.97	feet
MW-116	9/26/2011	DTW		43.8	feet
MW-211	9/26/2011	DTW		41.05	feet
MW-8	9/26/2011	DTW		73.69	feet
MW-9	9/26/2011	DTW		49	feet
MW-10	3/27/2007	Eh		-66	mV
MW-111	3/27/2007	Eh		223.9	mV
MW-114	3/27/2007	Eh		220.4	mV
MW-115	3/27/2007	Eh		209.3	mV

Attachment D
2007-2015 Water Quality Data
Louisville Landfill Capture Analysis
Merriam Junction Sands

Well ID	DateCollected	Parameter	Detect Code	Result	Unit
MW-120	3/27/2007	Eh		-34	mV
MW-121	3/27/2007	Eh		-46	mV
MW-122	3/27/2007	Eh		-61	mV
MW-211	3/27/2007	Eh		228.6	mV
MW-8	3/27/2007	Eh		-95	mV
DC117	3/28/2007	Eh		-53	mV
DC118	3/28/2007	Eh		-98	mV
DC119	3/28/2007	Eh		-176.4	mV
MW-9	3/28/2007	Eh		-111	mV
DC117	9/17/2007	Eh		14.5	mV
DC118	9/17/2007	Eh		-4	mV
DC119	9/17/2007	Eh		-45	mV
MW-111	9/17/2007	Eh		-43	mV
MW-114	9/17/2007	Eh		21	mV
MW-116	9/17/2007	Eh		-32	mV
MW-211	9/17/2007	Eh		-56	mV
MW-9	9/17/2007	Eh		10.5	mV
MW-120	9/18/2007	Eh		-153	mV
MW-121	9/18/2007	Eh		90	mV
MW-8	9/18/2007	Eh		-114	mV
DC117	12/11/2007	Eh		18.1	mV
DC118	12/11/2007	Eh		-6.2	mV
DC119	12/11/2007	Eh		2.9	mV
MW-10	12/11/2007	Eh		167	mV
MW-111	12/11/2007	Eh		162	mV
MW-114	12/11/2007	Eh		177.7	mV
MW-116	12/11/2007	Eh		208.2	mV
MW-120	12/11/2007	Eh		167	mV
MW-121	12/11/2007	Eh		145	mV
MW-122	12/11/2007	Eh		225	mV
MW-211	12/11/2007	Eh		162.4	mV
MW-8	12/11/2007	Eh		221	mV
MW-9	12/11/2007	Eh		160.4	mV
DC117	4/30/2008	Eh		-18	mV
DC119	4/30/2008	Eh		72	mV
MW-111	4/30/2008	Eh		99	mV
MW-114	4/30/2008	Eh		7.3	mV
MW-116	4/30/2008	Eh		-4	mV
MW-211	4/30/2008	Eh		66.9	mV
MW-9	4/30/2008	Eh		1.1	mV
MW-10	5/1/2008	Eh		212	mV
MW-120	5/1/2008	Eh		-177	mV
MW-121	5/1/2008	Eh		75	mV
MW-122	5/1/2008	Eh		120	mV
MW-8	5/1/2008	Eh		-60	mV
DC117	9/10/2008	Eh		-16.3	mV
DC118	9/10/2008	Eh		-61.7	mV
DC119	9/10/2008	Eh		-46.2	mV
MW-116	9/10/2008	Eh		-33.4	mV
MW-120	9/10/2008	Eh		-165	mV
MW-121	9/10/2008	Eh		-109	mV
MW-122	9/10/2008	Eh		-77	mV

Attachment D
2007-2015 Water Quality Data
Louisville Landfill Capture Analysis
Merriam Junction Sands

Well ID	DateCollected	Parameter	Detect Code	Result	Unit
MW-8	9/10/2008	Eh		-145	mV
MW-9	9/10/2008	Eh		-44.5	mV
MW-111	9/11/2008	Eh		138	mV
MW-114	9/11/2008	Eh		153	mV
MW-211	9/11/2008	Eh		332	mV
DC117	12/16/2008	Eh		-87.1	mV
DC118	12/16/2008	Eh		-75	mV
DC119	12/16/2008	Eh		-36.3	mV
MW-10	12/16/2008	Eh		360	mV
MW-111	12/16/2008	Eh		-5.1	mV
MW-114	12/16/2008	Eh		-3.2	mV
MW-116	12/16/2008	Eh		104.2	mV
MW-120	12/16/2008	Eh		-122	mV
MW-121	12/16/2008	Eh		75	mV
MW-122	12/16/2008	Eh		19	mV
MW-211	12/16/2008	Eh		-7.2	mV
MW-8	12/16/2008	Eh		-23	mV
MW-9	12/16/2008	Eh		-38.7	mV
MW-10	9/2/2009	Eh		250	mV
MW-120	9/2/2009	Eh		-165	mV
MW-121	9/2/2009	Eh		-109	mV
MW-122	9/2/2009	Eh		-89	mV
MW-8	9/2/2009	Eh		-153	mV
DC117	9/3/2009	Eh		-78	mV
DC118	9/3/2009	Eh		-56	mV
DC119	9/3/2009	Eh		-124	mV
MW-111	9/3/2009	Eh		102	mV
MW-114	9/3/2009	Eh		45	mV
MW-116	9/3/2009	Eh		45	mV
MW-211	9/3/2009	Eh		121	mV
MW-9	9/3/2009	Eh		166	mV
DC117	12/14/2009	Eh		-49	mV
DC118	12/14/2009	Eh		-211	mV
DC119	12/14/2009	Eh		-178	mV
MW-114	12/14/2009	Eh		-166	mV
MW-116	12/14/2009	Eh		-90	mV
MW-211	12/14/2009	Eh		-34	mV
MW-9	12/14/2009	Eh		-122	mV
MW-120	12/15/2009	Eh		-171	mV
MW-121	12/15/2009	Eh		-23	mV
MW-122	12/15/2009	Eh		-22	mV
DC117	5/10/2010	Eh		-45	mV
DC118	5/10/2010	Eh		-49	mV
DC119	5/10/2010	Eh		-189	mV
MW-10	5/10/2010	Eh		-12	mV
MW-111	5/10/2010	Eh		62	mV
MW-114	5/10/2010	Eh		34	mV
MW-9	5/10/2010	Eh		-89	mV
MW-120	5/12/2010	Eh		-34	mV
MW-121	5/12/2010	Eh		-44	mV
MW-122	5/12/2010	Eh		-45	mV
MW-116	5/13/2010	Eh		-54	mV

Attachment D
2007-2015 Water Quality Data
Louisville Landfill Capture Analysis
Merriam Junction Sands

Well ID	DateCollected	Parameter	Detect Code	Result	Unit
MW-211	5/13/2010	Eh		-57	mV
DC117	11/17/2010	Eh		-21	mV
DC118	11/17/2010	Eh		-28	mV
DC119	11/17/2010	Eh		-99	mV
MW-111	11/17/2010	Eh		45	mV
MW-114	11/17/2010	Eh		20	mV
MW-116	11/17/2010	Eh		-39	mV
MW-211	11/17/2010	Eh		-43	mV
MW-9	11/17/2010	Eh		-65	mV
MW-10	11/18/2010	Eh		111	mV
MW-120	11/18/2010	Eh		-125	mV
MW-121	11/18/2010	Eh		-85	mV
MW-122	11/18/2010	Eh		-75	mV
MW-8	11/18/2010	Eh		-110	mV
MW-111	4/27/2011	Eh		14	mV
MW-114	4/27/2011	Eh		-22	mV
MW-116	4/27/2011	Eh		-23	mV
MW-211	4/27/2011	Eh		-19	mV
DC117	4/28/2011	Eh		-43	mV
DC118	4/28/2011	Eh		-99	mV
DC119	4/28/2011	Eh		-11	mV
MW-10	4/28/2011	Eh		67	mV
MW-8	4/28/2011	Eh		77	mV
MW-9	4/28/2011	Eh		45	mV
DC117	9/26/2011	Eh		-23	mV
DC118	9/26/2011	Eh		-43	mV
DC119	9/26/2011	Eh		-66	mV
MW-10	9/26/2011	Eh		-21	mV
MW-8	9/26/2011	Eh		-19	mV
MW-9	9/26/2011	Eh		49	mV
MW-111	9/27/2011	Eh		65	mV
MW-114	9/27/2011	Eh		-166	mV
MW-116	9/27/2011	Eh		-55	mV
MW-211	9/27/2011	Eh		34	mV
MW-111	9/4/2013	Eh		-12	mV
MW-114	9/4/2013	Eh		-89	mV
MW-116	9/4/2013	Eh		39	mV
MW-211	9/4/2013	Eh		-98	mV
MW-8	9/4/2013	Eh		-89	mV
DC118	9/5/2013	Eh		-33	mV
DC119	9/5/2013	Eh		18	mV
MW-10	9/5/2013	Eh	<	--	mV
MW-9	9/5/2013	Eh		78	mV
DC118	11/26/2013	Eh		-34	mV
DC119	11/26/2013	Eh		14	mV
MW-111	11/26/2013	Eh		-23	mV
MW-114	11/26/2013	Eh		-45	mV
MW-116	11/26/2013	Eh		-34	mV
MW-211	11/26/2013	Eh		-34	mV
MW-8	11/26/2013	Eh		-9	mV
MW-9	11/26/2013	Eh		56	mV
DC118	9/24/2014	Eh		-6.1	mV

Attachment D
2007-2015 Water Quality Data
Louisville Landfill Capture Analysis
Merriam Junction Sands

Well ID	DateCollected	Parameter	Detect Code	Result	Unit
DC119	9/24/2014	Eh		40.1	mV
MW-10	9/24/2014	Eh		75.3	mV
MW-114	9/24/2014	Eh		35.5	mV
MW-116	9/24/2014	Eh		16.9	mV
MW-9	9/24/2014	Eh		9	mV
MW-111	9/25/2014	Eh		62.5	mV
MW-211	9/25/2014	Eh		29.3	mV
MW-8	9/25/2014	Eh		-47.8	mV
DC118	6/17/2015	Eh		-27	mV
DC119	6/17/2015	Eh		15	mV
MW-111	6/17/2015	Eh		58	mV
MW-114	6/17/2015	Eh		32	mV
MW-116	6/17/2015	Eh		65	mV
MW-211	6/17/2015	Eh		33	mV
MW-9	6/17/2015	Eh		65	mV
MW-10	6/18/2015	Eh		6.3	mV
MW-113	6/18/2015	Eh		66	mV
MW-213	6/18/2015	Eh		-44	mV
MW-8	6/18/2015	Eh		55	mV
DC117	3/27/2007	Elevation		721.02	NGVD
DC118	3/27/2007	Elevation		726.95	NGVD
DC119	3/27/2007	Elevation		720.67	NGVD
MW-10	3/27/2007	Elevation		721.1	NGVD
MW-111	3/27/2007	Elevation		717.91	NGVD
MW-113	3/27/2007	Elevation		716.95	NGVD
MW-114	3/27/2007	Elevation		718.2	NGVD
MW-115	3/27/2007	Elevation		715.35	NGVD
MW-116	3/27/2007	Elevation		717.9	NGVD
MW-120	3/27/2007	Elevation		719.1	NGVD
MW-121	3/27/2007	Elevation		710.5	NGVD
MW-122	3/27/2007	Elevation		741.75	NGVD
MW-211	3/27/2007	Elevation		718.11	NGVD
MW-213	3/27/2007	Elevation		717.01	NGVD
MW-8	3/27/2007	Elevation		721.74	NGVD
MW-9	3/27/2007	Elevation		719.03	NGVD
DC117	9/17/2007	Elevation		720.37	NGVD
DC118	9/17/2007	Elevation		720.21	NGVD
DC119	9/17/2007	Elevation		720.11	NGVD
MW-10	9/17/2007	Elevation		720.65	NGVD
MW-111	9/17/2007	Elevation		717.42	NGVD
MW-114	9/17/2007	Elevation		717.56	NGVD
MW-116	9/17/2007	Elevation		717.31	NGVD
MW-120	9/17/2007	Elevation		718.95	NGVD
MW-121	9/17/2007	Elevation		709.5	NGVD
MW-122	9/17/2007	Elevation		734.83	NGVD
MW-211	9/17/2007	Elevation		717.52	NGVD
MW-8	9/17/2007	Elevation		725.33	NGVD
MW-9	9/17/2007	Elevation		718.32	NGVD
DC117	12/11/2007	Elevation		719.98	NGVD
DC118	12/11/2007	Elevation		719.83	NGVD
DC119	12/11/2007	Elevation		719.92	NGVD
MW-10	12/11/2007	Elevation		720.75	NGVD

Attachment D
2007-2015 Water Quality Data
Louisville Landfill Capture Analysis
Merriam Junction Sands

Well ID	DateCollected	Parameter	Detect Code	Result	Unit
MW-111	12/11/2007	Elevation		717.28	NGVD
MW-114	12/11/2007	Elevation		717.5	NGVD
MW-116	12/11/2007	Elevation		717.26	NGVD
MW-120	12/11/2007	Elevation		719.19	NGVD
MW-121	12/11/2007	Elevation		710.25	NGVD
MW-122	12/11/2007	Elevation		737.44	NGVD
MW-211	12/11/2007	Elevation		717.37	NGVD
MW-8	12/11/2007	Elevation		720.61	NGVD
MW-9	12/11/2007	Elevation		717.81	NGVD
DC117	4/30/2008	Elevation		714.83	NGVD
DC119	4/30/2008	Elevation		720.81	NGVD
MW-10	4/30/2008	Elevation		721.88	NGVD
MW-111	4/30/2008	Elevation		718.45	NGVD
MW-114	4/30/2008	Elevation		718.71	NGVD
MW-116	4/30/2008	Elevation		718.14	NGVD
MW-120	4/30/2008	Elevation		719.06	NGVD
MW-121	4/30/2008	Elevation		710.35	NGVD
MW-122	4/30/2008	Elevation		719.1	NGVD
MW-211	4/30/2008	Elevation		718.57	NGVD
MW-8	4/30/2008	Elevation		721.37	NGVD
MW-9	4/30/2008	Elevation		718.78	NGVD
DC117	9/10/2008	Elevation		715.17	NGVD
DC118	9/10/2008	Elevation		719.13	NGVD
DC119	9/10/2008	Elevation		725.25	NGVD
MW-10	9/10/2008	Elevation		721.39	NGVD
MW-111	9/10/2008	Elevation		716.93	NGVD
MW-114	9/10/2008	Elevation		717.25	NGVD
MW-116	9/10/2008	Elevation		717.32	NGVD
MW-120	9/10/2008	Elevation		719.75	NGVD
MW-121	9/10/2008	Elevation		710.55	NGVD
MW-122	9/10/2008	Elevation		716.67	NGVD
MW-211	9/10/2008	Elevation		718.53	NGVD
MW-8	9/10/2008	Elevation		723.65	NGVD
MW-9	9/10/2008	Elevation		717.95	NGVD
DC117	12/16/2008	Elevation		714.45	NGVD
DC118	12/16/2008	Elevation		719.46	NGVD
DC119	12/16/2008	Elevation		724.53	NGVD
MW-10	12/16/2008	Elevation		720.42	NGVD
MW-111	12/16/2008	Elevation		716.75	NGVD
MW-114	12/16/2008	Elevation		716.89	NGVD
MW-116	12/16/2008	Elevation		716.62	NGVD
MW-120	12/16/2008	Elevation		718.8	NGVD
MW-121	12/16/2008	Elevation		709.25	NGVD
MW-122	12/16/2008	Elevation		715.55	NGVD
MW-211	12/16/2008	Elevation		716.85	NGVD
MW-8	12/16/2008	Elevation		720.09	NGVD
MW-9	12/16/2008	Elevation		717.4	NGVD
DC117	9/2/2009	Elevation		719.99	NGVD
DC118	9/2/2009	Elevation		699.73	NGVD
DC119	9/2/2009	Elevation		719.78	NGVD
MW-10	9/2/2009	Elevation		718.65	NGVD
MW-111	9/2/2009	Elevation		717.43	NGVD

Attachment D
2007-2015 Water Quality Data
Louisville Landfill Capture Analysis
Merriam Junction Sands

Well ID	DateCollected	Parameter	Detect Code	Result	Unit
MW-114	9/2/2009	Elevation		717.06	NGVD
MW-116	9/2/2009	Elevation		716.82	NGVD
MW-120	9/2/2009	Elevation		718.5	NGVD
MW-121	9/2/2009	Elevation		709.23	NGVD
MW-122	9/2/2009	Elevation		715.75	NGVD
MW-211	9/2/2009	Elevation		717.15	NGVD
MW-8	9/2/2009	Elevation		720.67	NGVD
MW-9	9/2/2009	Elevation		718.08	NGVD
DC117	12/14/2009	Elevation		719.39	NGVD
DC118	12/14/2009	Elevation		719.27	NGVD
DC119	12/14/2009	Elevation		719.35	NGVD
MW-10	12/14/2009	Elevation		720.25	NGVD
MW-111	12/14/2009	Elevation		717.13	NGVD
MW-114	12/14/2009	Elevation		717.24	NGVD
MW-116	12/14/2009	Elevation		716.82	NGVD
MW-120	12/14/2009	Elevation		718.28	NGVD
MW-121	12/14/2009	Elevation		709.89	NGVD
MW-122	12/14/2009	Elevation		716.73	NGVD
MW-211	12/14/2009	Elevation		716.53	NGVD
MW-9	12/14/2009	Elevation		717.54	NGVD
DC117	5/10/2010	Elevation		720.6	NGVD
DC118	5/10/2010	Elevation		720.56	NGVD
DC119	5/10/2010	Elevation		720.65	NGVD
MW-10	5/10/2010	Elevation		722.3	NGVD
MW-111	5/10/2010	Elevation		718.55	NGVD
MW-114	5/10/2010	Elevation		718.79	NGVD
MW-116	5/10/2010	Elevation		717.12	NGVD
MW-120	5/10/2010	Elevation		719.35	NGVD
MW-121	5/10/2010	Elevation		710.07	NGVD
MW-122	5/10/2010	Elevation		715.56	NGVD
MW-211	5/10/2010	Elevation		718.64	NGVD
MW-8	5/10/2010	Elevation		726.37	NGVD
MW-9	5/10/2010	Elevation		718.68	NGVD
MW-10	11/17/2010	Elevation		717.52	NGVD
MW-111	11/17/2010	Elevation		719.06	NGVD
MW-114	11/17/2010	Elevation		719.37	NGVD
MW-211	11/17/2010	Elevation		719.15	NGVD
MW-8	11/17/2010	Elevation		723.04	NGVD
MW-9	11/17/2010	Elevation		719.64	NGVD
MW-120	11/18/2010	Elevation		721.85	NGVD
MW-121	11/18/2010	Elevation		713.08	NGVD
MW-122	11/18/2010	Elevation		719.27	NGVD
MW-10	4/27/2011	Elevation		731.6	NGVD
MW-111	4/27/2011	Elevation		721.73	NGVD
MW-114	4/27/2011	Elevation		728.16	NGVD
MW-211	4/27/2011	Elevation		721.78	NGVD
MW-8	4/27/2011	Elevation		725.27	NGVD
MW-9	4/27/2011	Elevation		721.63	NGVD
MW-10	9/26/2011	Elevation		726.65	NGVD
MW-111	9/26/2011	Elevation		720.03	NGVD
MW-114	9/26/2011	Elevation		720.44	NGVD
MW-211	9/26/2011	Elevation		719.93	NGVD

Attachment D
2007-2015 Water Quality Data
Louisville Landfill Capture Analysis
Merriam Junction Sands

Well ID	DateCollected	Parameter	Detect Code	Result	Unit
MW-8	9/26/2011	Elevation		725.18	NGVD
MW-9	9/26/2011	Elevation		720.58	NGVD
MW-10	3/27/2007	Ethyl ether	<	1	ug/L
MW-111	3/27/2007	Ethyl ether	<	1	ug/L
MW-114	3/27/2007	Ethyl ether		9.5	ug/L
MW-115	3/27/2007	Ethyl ether	<	1	ug/L
MW-116	3/27/2007	Ethyl ether		67	ug/L
MW-211	3/27/2007	Ethyl ether		7.3	ug/L
MW-8	3/27/2007	Ethyl ether	<	1	ug/L
DC117	3/28/2007	Ethyl ether		33	ug/L
DC118	3/28/2007	Ethyl ether	<	1	ug/L
DC119	3/28/2007	Ethyl ether	<	1	ug/L
MW-9	3/28/2007	Ethyl ether		52	ug/L
DC117	9/17/2007	Ethyl ether		23	ug/L
DC118	9/17/2007	Ethyl ether	<	1	ug/L
DC119	9/17/2007	Ethyl ether	<	1	ug/L
MW-111	9/17/2007	Ethyl ether	<	1	ug/L
MW-114	9/17/2007	Ethyl ether		4.2	ug/L
MW-116	9/17/2007	Ethyl ether		74	ug/L
MW-211	9/17/2007	Ethyl ether		13	ug/L
MW-9	9/17/2007	Ethyl ether		55	ug/L
MW-10	9/18/2007	Ethyl ether	<	1	ug/L
MW-8	9/18/2007	Ethyl ether	<	1	ug/L
DC117	12/11/2007	Ethyl ether		21	ug/L
DC118	12/11/2007	Ethyl ether	<	1	ug/L
DC119	12/11/2007	Ethyl ether	<	1	ug/L
MW-10	12/11/2007	Ethyl ether	<	1	ug/L
MW-111	12/11/2007	Ethyl ether	<	1	ug/L
MW-114	12/11/2007	Ethyl ether		3	ug/L
MW-116	12/11/2007	Ethyl ether		66	ug/L
MW-120	12/11/2007	Ethyl ether	<	0.5	ug/L
MW-121	12/11/2007	Ethyl ether	<	0.5	ug/L
MW-122	12/11/2007	Ethyl ether	<	0.5	ug/L
MW-211	12/11/2007	Ethyl ether		10	ug/L
MW-8	12/11/2007	Ethyl ether	<	1	ug/L
MW-9	12/11/2007	Ethyl ether		50	ug/L
DC117	4/30/2008	Ethyl ether		19	ug/L
DC119	4/30/2008	Ethyl ether	<	1	ug/L
MW-111	4/30/2008	Ethyl ether	<	1	ug/L
MW-114	4/30/2008	Ethyl ether		4.5	ug/L
MW-116	4/30/2008	Ethyl ether		62	ug/L
MW-211	4/30/2008	Ethyl ether		7.6	ug/L
MW-9	4/30/2008	Ethyl ether		39	ug/L
MW-10	5/1/2008	Ethyl ether	<	1	ug/L
MW-120	5/1/2008	Ethyl ether	<	0.5	ug/L
MW-121	5/1/2008	Ethyl ether	<	0.5	ug/L
MW-122	5/1/2008	Ethyl ether	<	0.5	ug/L
MW-8	5/1/2008	Ethyl ether	<	1	ug/L
DC117	9/10/2008	Ethyl ether	<	1	ug/L
DC118	9/10/2008	Ethyl ether	<	1	ug/L
DC119	9/10/2008	Ethyl ether		21	ug/L
MW-116	9/10/2008	Ethyl ether		63	ug/L

Attachment D
2007-2015 Water Quality Data
Louisville Landfill Capture Analysis
Merriam Junction Sands

Well ID	DateCollected	Parameter	Detect Code	Result	Unit
MW-9	9/10/2008	Ethyl ether		37	ug/L
MW-111	9/11/2008	Ethyl ether	<	1	ug/L
MW-114	9/11/2008	Ethyl ether		3.7	ug/L
MW-211	9/11/2008	Ethyl ether		9.6	ug/L
DC117	12/16/2008	Ethyl ether	<	1	ug/L
DC118	12/16/2008	Ethyl ether	<	1	ug/L
DC119	12/16/2008	Ethyl ether		22	ug/L
MW-10	12/16/2008	Ethyl ether	<	1	ug/L
MW-111	12/16/2008	Ethyl ether	<	1	ug/L
MW-114	12/16/2008	Ethyl ether		4	ug/L
MW-116	12/16/2008	Ethyl ether		60	ug/L
MW-211	12/16/2008	Ethyl ether		11	ug/L
MW-8	12/16/2008	Ethyl ether	<	1	ug/L
MW-9	12/16/2008	Ethyl ether		28	ug/L
DC117	4/27/2009	Ethyl ether		23	ug/L
DC118	4/27/2009	Ethyl ether	<	1	ug/L
DC119	4/27/2009	Ethyl ether	<	1	ug/L
MW-10	4/27/2009	Ethyl ether	<	1	ug/L
MW-111	4/27/2009	Ethyl ether	<	1	ug/L
MW-114	4/27/2009	Ethyl ether		4	ug/L
MW-116	4/27/2009	Ethyl ether		55	ug/L
MW-211	4/27/2009	Ethyl ether		5.5	ug/L
MW-8	4/27/2009	Ethyl ether	<	1	ug/L
MW-9	4/27/2009	Ethyl ether		26	ug/L
MW-120	4/28/2009	Ethyl ether	<	0.5	ug/L
MW-121	4/28/2009	Ethyl ether	<	0.5	ug/L
MW-122	4/28/2009	Ethyl ether	<	0.5	ug/L
MW-10	9/2/2009	Ethyl ether	<	0.5	ug/L
MW-120	9/2/2009	Ethyl ether	<	0.5	ug/L
MW-121	9/2/2009	Ethyl ether	<	0.5	ug/L
MW-122	9/2/2009	Ethyl ether	<	0.5	ug/L
MW-8	9/2/2009	Ethyl ether		0.21	ug/L
DC117	12/14/2009	Ethyl ether		25	ug/L
DC118	12/14/2009	Ethyl ether	<	1	ug/L
DC119	12/14/2009	Ethyl ether	<	1	ug/L
MW-10	12/14/2009	Ethyl ether	<	1	ug/L
MW-111	12/14/2009	Ethyl ether	<	1	ug/L
MW-114	12/14/2009	Ethyl ether		4.3	ug/L
MW-116	12/14/2009	Ethyl ether		59	ug/L
MW-211	12/14/2009	Ethyl ether		23	ug/L
MW-9	12/14/2009	Ethyl ether		22	ug/L
MW-120	12/15/2009	Ethyl ether	<	0.5	ug/L
MW-121	12/15/2009	Ethyl ether	<	0.5	ug/L
MW-122	12/15/2009	Ethyl ether	<	0.5	ug/L
DC117	5/10/2010	Ethyl ether		26	ug/L
DC118	5/10/2010	Ethyl ether	<	1	ug/L
DC119	5/10/2010	Ethyl ether	<	1	ug/L
MW-10	5/10/2010	Ethyl ether	<	1	ug/L
MW-111	5/10/2010	Ethyl ether	<	1	ug/L
MW-111	5/10/2010	Ethyl ether	<	1	ug/L
MW-114	5/10/2010	Ethyl ether		4.2	ug/L
MW-116	5/10/2010	Ethyl ether		56	ug/L

Attachment D
2007-2015 Water Quality Data
Louisville Landfill Capture Analysis
Merriam Junction Sands

Well ID	DateCollected	Parameter	Detect Code	Result	Unit
MW-116	5/10/2010	Ethyl ether		56	ug/L
MW-211	5/10/2010	Ethyl ether		26	ug/L
MW-9	5/10/2010	Ethyl ether		23	ug/L
MW-120	5/12/2010	Ethyl ether	<	0.5	ug/L
MW-121	5/12/2010	Ethyl ether	<	0.5	ug/L
MW-122	5/12/2010	Ethyl ether	<	0.5	ug/L
DC117	11/17/2010	Ethyl ether		20	ug/L
DC118	11/17/2010	Ethyl ether	<	1	ug/L
DC119	11/17/2010	Ethyl ether	<	1	ug/L
MW-111	11/17/2010	Ethyl ether	<	1	ug/L
MW-114	11/17/2010	Ethyl ether		4.4	ug/L
MW-116	11/17/2010	Ethyl ether		49	ug/L
MW-211	11/17/2010	Ethyl ether		14	ug/L
MW-9	11/17/2010	Ethyl ether		20	ug/L
MW-10	11/18/2010	Ethyl ether	<	1	ug/L
MW-120	11/18/2010	Ethyl ether	<	0.5	ug/L
MW-121	11/18/2010	Ethyl ether	<	0.5	ug/L
MW-122	11/18/2010	Ethyl ether	<	0.5	ug/L
MW-8	11/18/2010	Ethyl ether	<	1	ug/L
MW-120	4/21/2011	Ethyl ether	<	1	ug/L
MW-121	4/21/2011	Ethyl ether	<	1	ug/L
MW-122	4/21/2011	Ethyl ether	<	1	ug/L
MW-111	4/27/2011	Ethyl ether	<	1	ug/L
MW-114	4/27/2011	Ethyl ether		2.4	ug/L
MW-116	4/27/2011	Ethyl ether		40	ug/L
MW-211	4/27/2011	Ethyl ether		13	ug/L
DC117	4/28/2011	Ethyl ether		28	ug/L
DC118	4/28/2011	Ethyl ether	<	1	ug/L
DC119	4/28/2011	Ethyl ether	<	1	ug/L
MW-10	4/28/2011	Ethyl ether	<	1	ug/L
MW-8	4/28/2011	Ethyl ether	<	1	ug/L
MW-9	4/28/2011	Ethyl ether		18	ug/L
MW-10	7/26/2011	Ethyl ether	<	1	ug/L
MW-120	7/26/2011	Ethyl ether	<	1	ug/L
MW-121	7/26/2011	Ethyl ether	<	1	ug/L
MW-121	7/26/2011	Ethyl ether		1.7	ug/L
MW-122	7/26/2011	Ethyl ether	<	1	ug/L
MW-122	7/26/2011	Ethyl ether	<	1	ug/L
MW-8	7/26/2011	Ethyl ether	<	1	ug/L
DC117	9/26/2011	Ethyl ether		21	ug/L
DC118	9/26/2011	Ethyl ether	<	1	ug/L
DC119	9/26/2011	Ethyl ether	<	1	ug/L
MW-10	9/26/2011	Ethyl ether	<	1	ug/L
MW-8	9/26/2011	Ethyl ether	<	1	ug/L
MW-9	9/26/2011	Ethyl ether		16	ug/L
MW-111	9/27/2011	Ethyl ether	<	1	ug/L
MW-114	9/27/2011	Ethyl ether		2	ug/L
MW-116	9/27/2011	Ethyl ether		45	ug/L
MW-211	9/27/2011	Ethyl ether		10	ug/L
MW-120	11/18/2011	Ethyl ether	<	1	ug/L
MW-121	11/28/2011	Ethyl ether	<	1	ug/L
MW-121	11/28/2011	Ethyl ether		1	ug/L

Attachment D
2007-2015 Water Quality Data
Louisville Landfill Capture Analysis
Merriam Junction Sands

Well ID	DateCollected	Parameter	Detect Code	Result	Unit
MW-122	11/28/2011	Ethyl ether	<	1	ug/L
MW-122	11/28/2011	Ethyl ether	<	1	ug/L
MW-120	4/3/2012	Ethyl ether	<	1	ug/L
MW-121	4/3/2012	Ethyl ether	<	1	ug/L
MW-121	4/3/2012	Ethyl ether	<	1	ug/L
MW-122	4/3/2012	Ethyl ether	<	1	ug/L
MW-122	4/3/2012	Ethyl ether	<	1	ug/L
MW-10	7/26/2012	Ethyl ether	<	1	ug/L
MW-120	7/26/2012	Ethyl ether	<	1	ug/L
MW-121	7/26/2012	Ethyl ether	<	1	ug/L
MW-121	7/26/2012	Ethyl ether	<	1	ug/L
MW-122	7/26/2012	Ethyl ether	<	1	ug/L
MW-122	7/26/2012	Ethyl ether	<	1	ug/L
MW-8	7/26/2012	Ethyl ether	<	1	ug/L
MW-120	10/31/2012	Ethyl ether	<	1	ug/L
MW-121	10/31/2012	Ethyl ether	<	1	ug/L
MW-121	10/31/2012	Ethyl ether	<	1	ug/L
MW-122	10/31/2012	Ethyl ether	<	1	ug/L
MW-122	10/31/2012	Ethyl ether	<	1	ug/L
MW-120	4/30/2013	Ethyl ether	<	1	ug/L
MW-121	4/30/2013	Ethyl ether	<	1	ug/L
MW-121	4/30/2013	Ethyl ether	<	1	ug/L
MW-122	4/30/2013	Ethyl ether	<	1	ug/L
MW-122	4/30/2013	Ethyl ether	<	1	ug/L
DC118	5/29/2013	Ethyl ether		1.1	ug/L
DC119	5/29/2013	Ethyl ether	<	1	ug/L
MW-8	5/29/2013	Ethyl ether	<	1	ug/L
MW-9	5/29/2013	Ethyl ether		13	ug/L
MW-10	5/30/2013	Ethyl ether	<	1	ug/L
MW-111	5/30/2013	Ethyl ether	<	1	ug/L
MW-114	5/30/2013	Ethyl ether		4.3	ug/L
MW-116	5/30/2013	Ethyl ether		36	ug/L
MW-211	5/30/2013	Ethyl ether		8.1	ug/L
MW-113	7/16/2013	Ethyl ether	<	1	ug/L
MW-10	7/24/2013	Ethyl ether	<	1	ug/L
MW-120	7/24/2013	Ethyl ether	<	1	ug/L
MW-121	7/24/2013	Ethyl ether	<	1	ug/L
MW-121	7/24/2013	Ethyl ether	<	1	ug/L
MW-122	7/24/2013	Ethyl ether	<	1	ug/L
MW-122	7/24/2013	Ethyl ether	<	1	ug/L
MW-8	7/24/2013	Ethyl ether	<	1	ug/L
MW-111	9/4/2013	Ethyl ether	<	1	ug/L
MW-114	9/4/2013	Ethyl ether		4.3	ug/L
MW-116	9/4/2013	Ethyl ether		27	ug/L
MW-211	9/4/2013	Ethyl ether		8.1	ug/L
MW-8	9/4/2013	Ethyl ether	<	1	ug/L
DC118	9/5/2013	Ethyl ether	<	1	ug/L
DC119	9/5/2013	Ethyl ether	<	1	ug/L
MW-10	9/5/2013	Ethyl ether	<	1	ug/L
MW-9	9/5/2013	Ethyl ether		12	ug/L
MW-120	11/19/2013	Ethyl ether	<	1	ug/L
MW-121	11/19/2013	Ethyl ether	<	1	ug/L

Attachment D
2007-2015 Water Quality Data
Louisville Landfill Capture Analysis
Merriam Junction Sands

Well ID	DateCollected	Parameter	Detect Code	Result	Unit
MW-121	11/19/2013	Ethyl ether	<	1	ug/L
MW-122	11/19/2013	Ethyl ether	<	1	ug/L
MW-122	11/19/2013	Ethyl ether	<	1	ug/L
DC118	11/26/2013	Ethyl ether		1.1	ug/L
DC119	11/26/2013	Ethyl ether	<	1	ug/L
MW-10	11/26/2013	Ethyl ether	<	1	ug/L
MW-111	11/26/2013	Ethyl ether	<	1	ug/L
MW-114	11/26/2013	Ethyl ether		6.7	ug/L
MW-116	11/26/2013	Ethyl ether		27	ug/L
MW-211	11/26/2013	Ethyl ether		8.9	ug/L
MW-8	11/26/2013	Ethyl ether	<	1	ug/L
MW-9	11/26/2013	Ethyl ether		11	ug/L
MW-120	4/24/2014	Ethyl ether	<	1	ug/L
MW-121	4/24/2014	Ethyl ether	<	1	ug/L
MW-122	4/24/2014	Ethyl ether	<	1	ug/L
MW-122	4/24/2014	Ethyl ether	<	1	ug/L
MW-10	7/11/2014	Ethyl ether	<	1	ug/L
MW-120	7/11/2014	Ethyl ether	<	1	ug/L
MW-121	7/11/2014	Ethyl ether	<	1	ug/L
MW-122	7/11/2014	Ethyl ether	<	1	ug/L
MW-8	7/11/2014	Ethyl ether	<	1	ug/L
DC118	9/24/2014	Ethyl ether		1.9	ug/L
DC119	9/24/2014	Ethyl ether	<	1	ug/L
MW-10	9/24/2014	Ethyl ether	<	1	ug/L
MW-114	9/24/2014	Ethyl ether		5.3	ug/L
MW-116	9/24/2014	Ethyl ether		12	ug/L
MW-9	9/24/2014	Ethyl ether		12	ug/L
MW-111	9/25/2014	Ethyl ether	<	1	ug/L
MW-211	9/25/2014	Ethyl ether		5.7	ug/L
MW-8	9/25/2014	Ethyl ether	<	1	ug/L
MW-120	11/17/2014	Ethyl ether	<	1	ug/L
MW-121	11/17/2014	Ethyl ether	<	1	ug/L
MW-122	11/17/2014	Ethyl ether	<	1	ug/L
MW-120	5/8/2015	Ethyl ether	<	4	ug/L
MW-121	5/8/2015	Ethyl ether	<	4	ug/L
MW-122	5/8/2015	Ethyl ether	<	4	ug/L
DC118	6/17/2015	Ethyl ether		0.53	ug/L
DC119	6/17/2015	Ethyl ether	<	0.5	ug/L
MW-111	6/17/2015	Ethyl ether	<	0.5	ug/L
MW-114	6/17/2015	Ethyl ether		9.5	ug/L
MW-116	6/17/2015	Ethyl ether		6.6	ug/L
MW-211	6/17/2015	Ethyl ether		3.4	ug/L
MW-9	6/17/2015	Ethyl ether		15	ug/L
MW-10	6/18/2015	Ethyl ether	<	0.5	ug/L
MW-113	6/18/2015	Ethyl ether	<	0.5	ug/L
MW-213	6/18/2015	Ethyl ether	<	0.5	ug/L
MW-8	6/18/2015	Ethyl ether	<	0.5	ug/L
MW-10	7/30/2015	Ethyl ether	<	4	ug/L
MW-120	7/30/2015	Ethyl ether	<	4	ug/L
MW-121	7/30/2015	Ethyl ether	<	4	ug/L
MW-122	7/30/2015	Ethyl ether	<	4	ug/L
MW-8	7/30/2015	Ethyl ether	<	4	ug/L

Attachment D
2007-2015 Water Quality Data
Louisville Landfill Capture Analysis
Merriam Junction Sands

Well ID	DateCollected	Parameter	Detect Code	Result	Unit
DC117	11/16/2015	Ethyl ether		8.7	ug/L
MW-121	11/16/2015	Ethyl ether	<	4	ug/L
MW-122	11/16/2015	Ethyl ether	<	4	ug/L
MW-10	3/27/2007	Ethylbenzene	<	1	ug/L
MW-111	3/27/2007	Ethylbenzene	<	1	ug/L
MW-114	3/27/2007	Ethylbenzene	<	1	ug/L
MW-115	3/27/2007	Ethylbenzene	<	1	ug/L
MW-116	3/27/2007	Ethylbenzene	<	1	ug/L
MW-211	3/27/2007	Ethylbenzene	<	1	ug/L
MW-8	3/27/2007	Ethylbenzene	<	1	ug/L
DC117	3/28/2007	Ethylbenzene	<	1	ug/L
DC118	3/28/2007	Ethylbenzene	<	1	ug/L
DC119	3/28/2007	Ethylbenzene	<	1	ug/L
MW-9	3/28/2007	Ethylbenzene	<	1	ug/L
DC117	9/17/2007	Ethylbenzene	<	1	ug/L
DC118	9/17/2007	Ethylbenzene	<	1	ug/L
DC119	9/17/2007	Ethylbenzene	<	1	ug/L
MW-111	9/17/2007	Ethylbenzene	<	1	ug/L
MW-114	9/17/2007	Ethylbenzene	<	1	ug/L
MW-116	9/17/2007	Ethylbenzene	<	1	ug/L
MW-211	9/17/2007	Ethylbenzene	<	1	ug/L
MW-9	9/17/2007	Ethylbenzene	<	1	ug/L
MW-10	9/18/2007	Ethylbenzene	<	1	ug/L
MW-8	9/18/2007	Ethylbenzene	<	1	ug/L
DC117	12/11/2007	Ethylbenzene	<	1	ug/L
DC118	12/11/2007	Ethylbenzene	<	1	ug/L
DC119	12/11/2007	Ethylbenzene	<	1	ug/L
MW-10	12/11/2007	Ethylbenzene	<	1	ug/L
MW-111	12/11/2007	Ethylbenzene	<	1	ug/L
MW-114	12/11/2007	Ethylbenzene	<	1	ug/L
MW-116	12/11/2007	Ethylbenzene	<	1	ug/L
MW-120	12/11/2007	Ethylbenzene		0.082	ug/L
MW-121	12/11/2007	Ethylbenzene		0.096	ug/L
MW-122	12/11/2007	Ethylbenzene	<	0.5	ug/L
MW-211	12/11/2007	Ethylbenzene	<	1	ug/L
MW-8	12/11/2007	Ethylbenzene	<	1	ug/L
MW-9	12/11/2007	Ethylbenzene	<	1	ug/L
DC117	4/30/2008	Ethylbenzene	<	1	ug/L
DC119	4/30/2008	Ethylbenzene	<	1	ug/L
MW-111	4/30/2008	Ethylbenzene	<	1	ug/L
MW-114	4/30/2008	Ethylbenzene	<	1	ug/L
MW-116	4/30/2008	Ethylbenzene	<	1	ug/L
MW-211	4/30/2008	Ethylbenzene	<	1	ug/L
MW-9	4/30/2008	Ethylbenzene	<	1	ug/L
MW-10	5/1/2008	Ethylbenzene	<	1	ug/L
MW-120	5/1/2008	Ethylbenzene	<	0.5	ug/L
MW-121	5/1/2008	Ethylbenzene	<	0.5	ug/L
MW-122	5/1/2008	Ethylbenzene	<	0.5	ug/L
MW-8	5/1/2008	Ethylbenzene	<	1	ug/L
DC117	9/10/2008	Ethylbenzene	<	1	ug/L
DC118	9/10/2008	Ethylbenzene	<	1	ug/L
DC119	9/10/2008	Ethylbenzene	<	1	ug/L

Attachment D
2007-2015 Water Quality Data
Louisville Landfill Capture Analysis
Merriam Junction Sands

Well ID	DateCollected	Parameter	Detect Code	Result	Unit
MW-116	9/10/2008	Ethylbenzene	<	1	ug/L
MW-9	9/10/2008	Ethylbenzene	<	1	ug/L
MW-111	9/11/2008	Ethylbenzene	<	1	ug/L
MW-114	9/11/2008	Ethylbenzene	<	1	ug/L
MW-211	9/11/2008	Ethylbenzene	<	1	ug/L
DC117	12/16/2008	Ethylbenzene	<	1	ug/L
DC118	12/16/2008	Ethylbenzene	<	1	ug/L
DC119	12/16/2008	Ethylbenzene	<	1	ug/L
MW-10	12/16/2008	Ethylbenzene	<	1	ug/L
MW-111	12/16/2008	Ethylbenzene	<	1	ug/L
MW-114	12/16/2008	Ethylbenzene	<	1	ug/L
MW-116	12/16/2008	Ethylbenzene	<	1	ug/L
MW-211	12/16/2008	Ethylbenzene	<	1	ug/L
MW-8	12/16/2008	Ethylbenzene	<	1	ug/L
MW-9	12/16/2008	Ethylbenzene	<	1	ug/L
DC117	4/27/2009	Ethylbenzene	<	1	ug/L
DC118	4/27/2009	Ethylbenzene	<	1	ug/L
DC119	4/27/2009	Ethylbenzene	<	1	ug/L
MW-10	4/27/2009	Ethylbenzene	<	1	ug/L
MW-111	4/27/2009	Ethylbenzene	<	1	ug/L
MW-114	4/27/2009	Ethylbenzene	<	1	ug/L
MW-116	4/27/2009	Ethylbenzene	<	1	ug/L
MW-211	4/27/2009	Ethylbenzene	<	1	ug/L
MW-8	4/27/2009	Ethylbenzene	<	1	ug/L
MW-9	4/27/2009	Ethylbenzene	<	1	ug/L
MW-120	4/28/2009	Ethylbenzene	<	0.5	ug/L
MW-121	4/28/2009	Ethylbenzene	<	0.5	ug/L
MW-122	4/28/2009	Ethylbenzene	<	0.5	ug/L
MW-10	9/2/2009	Ethylbenzene	<	0.5	ug/L
MW-120	9/2/2009	Ethylbenzene	<	0.5	ug/L
MW-121	9/2/2009	Ethylbenzene		0.23	ug/L
MW-122	9/2/2009	Ethylbenzene	<	0.5	ug/L
MW-8	9/2/2009	Ethylbenzene	<	0.5	ug/L
DC117	12/14/2009	Ethylbenzene	<	1	ug/L
DC118	12/14/2009	Ethylbenzene	<	1	ug/L
DC119	12/14/2009	Ethylbenzene	<	1	ug/L
MW-10	12/14/2009	Ethylbenzene	<	1	ug/L
MW-111	12/14/2009	Ethylbenzene	<	1	ug/L
MW-114	12/14/2009	Ethylbenzene	<	1	ug/L
MW-116	12/14/2009	Ethylbenzene	<	1	ug/L
MW-211	12/14/2009	Ethylbenzene	<	1	ug/L
MW-9	12/14/2009	Ethylbenzene	<	1	ug/L
MW-120	12/15/2009	Ethylbenzene	<	0.5	ug/L
MW-121	12/15/2009	Ethylbenzene	<	0.5	ug/L
MW-122	12/15/2009	Ethylbenzene	<	0.5	ug/L
DC117	5/10/2010	Ethylbenzene	<	1	ug/L
DC118	5/10/2010	Ethylbenzene	<	1	ug/L
DC119	5/10/2010	Ethylbenzene	<	1	ug/L
MW-10	5/10/2010	Ethylbenzene	<	1	ug/L
MW-111	5/10/2010	Ethylbenzene	<	1	ug/L
MW-111	5/10/2010	Ethylbenzene	<	1	ug/L
MW-114	5/10/2010	Ethylbenzene	<	1	ug/L

Attachment D
2007-2015 Water Quality Data
Louisville Landfill Capture Analysis
Merriam Junction Sands

Well ID	DateCollected	Parameter	Detect Code	Result	Unit
MW-116	5/10/2010	Ethylbenzene	<	1	ug/L
MW-116	5/10/2010	Ethylbenzene	<	1	ug/L
MW-211	5/10/2010	Ethylbenzene	<	1	ug/L
MW-9	5/10/2010	Ethylbenzene	<	1	ug/L
MW-120	5/12/2010	Ethylbenzene	<	0.5	ug/L
MW-121	5/12/2010	Ethylbenzene		0.11	ug/L
MW-122	5/12/2010	Ethylbenzene	<	0.5	ug/L
DC117	11/17/2010	Ethylbenzene	<	1	ug/L
DC118	11/17/2010	Ethylbenzene	<	1	ug/L
DC119	11/17/2010	Ethylbenzene	<	1	ug/L
MW-111	11/17/2010	Ethylbenzene	<	1	ug/L
MW-114	11/17/2010	Ethylbenzene	<	1	ug/L
MW-116	11/17/2010	Ethylbenzene	<	1	ug/L
MW-211	11/17/2010	Ethylbenzene	<	1	ug/L
MW-9	11/17/2010	Ethylbenzene	<	1	ug/L
MW-10	11/18/2010	Ethylbenzene	<	1	ug/L
MW-120	11/18/2010	Ethylbenzene	<	0.5	ug/L
MW-121	11/18/2010	Ethylbenzene	<	0.5	ug/L
MW-122	11/18/2010	Ethylbenzene	<	0.5	ug/L
MW-8	11/18/2010	Ethylbenzene	<	1	ug/L
MW-120	4/21/2011	Ethylbenzene	<	1	ug/L
MW-121	4/21/2011	Ethylbenzene	<	1	ug/L
MW-122	4/21/2011	Ethylbenzene	<	1	ug/L
MW-111	4/27/2011	Ethylbenzene	<	1	ug/L
MW-114	4/27/2011	Ethylbenzene	<	1	ug/L
MW-116	4/27/2011	Ethylbenzene	<	1	ug/L
MW-211	4/27/2011	Ethylbenzene	<	1	ug/L
DC117	4/28/2011	Ethylbenzene	<	1	ug/L
DC118	4/28/2011	Ethylbenzene	<	1	ug/L
DC119	4/28/2011	Ethylbenzene	<	1	ug/L
MW-10	4/28/2011	Ethylbenzene	<	1	ug/L
MW-8	4/28/2011	Ethylbenzene	<	1	ug/L
MW-9	4/28/2011	Ethylbenzene	<	1	ug/L
MW-10	7/26/2011	Ethylbenzene	<	1	ug/L
MW-120	7/26/2011	Ethylbenzene	<	1	ug/L
MW-121	7/26/2011	Ethylbenzene	<	1	ug/L
MW-121	7/26/2011	Ethylbenzene	<	1	ug/L
MW-122	7/26/2011	Ethylbenzene	<	1	ug/L
MW-122	7/26/2011	Ethylbenzene	<	1	ug/L
MW-8	7/26/2011	Ethylbenzene	<	1	ug/L
DC117	9/26/2011	Ethylbenzene	<	1	ug/L
DC118	9/26/2011	Ethylbenzene	<	1	ug/L
DC119	9/26/2011	Ethylbenzene	<	1	ug/L
MW-10	9/26/2011	Ethylbenzene	<	1	ug/L
MW-8	9/26/2011	Ethylbenzene	<	1	ug/L
MW-9	9/26/2011	Ethylbenzene	<	1	ug/L
MW-111	9/27/2011	Ethylbenzene	<	1	ug/L
MW-114	9/27/2011	Ethylbenzene	<	1	ug/L
MW-116	9/27/2011	Ethylbenzene	<	1	ug/L
MW-211	9/27/2011	Ethylbenzene	<	1	ug/L
MW-120	11/18/2011	Ethylbenzene	<	1	ug/L
MW-121	11/28/2011	Ethylbenzene	<	1	ug/L

Attachment D
2007-2015 Water Quality Data
Louisville Landfill Capture Analysis
Merriam Junction Sands

Well ID	DateCollected	Parameter	Detect Code	Result	Unit
MW-121	11/28/2011	Ethylbenzene	<	1	ug/L
MW-122	11/28/2011	Ethylbenzene	<	1	ug/L
MW-122	11/28/2011	Ethylbenzene	<	1	ug/L
MW-120	4/3/2012	Ethylbenzene	<	1	ug/L
MW-121	4/3/2012	Ethylbenzene	<	1	ug/L
MW-121	4/3/2012	Ethylbenzene	<	1	ug/L
MW-122	4/3/2012	Ethylbenzene	<	1	ug/L
MW-122	4/3/2012	Ethylbenzene	<	1	ug/L
MW-10	7/26/2012	Ethylbenzene	<	1	ug/L
MW-120	7/26/2012	Ethylbenzene	<	1	ug/L
MW-121	7/26/2012	Ethylbenzene	<	1	ug/L
MW-121	7/26/2012	Ethylbenzene	<	1	ug/L
MW-122	7/26/2012	Ethylbenzene	<	1	ug/L
MW-122	7/26/2012	Ethylbenzene	<	1	ug/L
MW-8	7/26/2012	Ethylbenzene	<	1	ug/L
MW-120	10/31/2012	Ethylbenzene	<	1	ug/L
MW-121	10/31/2012	Ethylbenzene	<	1	ug/L
MW-121	10/31/2012	Ethylbenzene	<	1	ug/L
MW-122	10/31/2012	Ethylbenzene	<	1	ug/L
MW-122	10/31/2012	Ethylbenzene	<	1	ug/L
MW-120	4/30/2013	Ethylbenzene	<	1	ug/L
MW-121	4/30/2013	Ethylbenzene	<	1	ug/L
MW-121	4/30/2013	Ethylbenzene	<	1	ug/L
MW-122	4/30/2013	Ethylbenzene	<	1	ug/L
MW-122	4/30/2013	Ethylbenzene	<	1	ug/L
DC118	5/29/2013	Ethylbenzene	<	1	ug/L
DC119	5/29/2013	Ethylbenzene	<	1	ug/L
MW-8	5/29/2013	Ethylbenzene	<	1	ug/L
MW-9	5/29/2013	Ethylbenzene	<	1	ug/L
MW-10	5/30/2013	Ethylbenzene	<	1	ug/L
MW-111	5/30/2013	Ethylbenzene	<	1	ug/L
MW-114	5/30/2013	Ethylbenzene	<	1	ug/L
MW-116	5/30/2013	Ethylbenzene	<	1	ug/L
MW-211	5/30/2013	Ethylbenzene	<	1	ug/L
MW-113	7/16/2013	Ethylbenzene	<	1	ug/L
MW-10	7/24/2013	Ethylbenzene	<	1	ug/L
MW-120	7/24/2013	Ethylbenzene	<	1	ug/L
MW-121	7/24/2013	Ethylbenzene	<	1	ug/L
MW-121	7/24/2013	Ethylbenzene	<	1	ug/L
MW-122	7/24/2013	Ethylbenzene	<	1	ug/L
MW-122	7/24/2013	Ethylbenzene	<	1	ug/L
MW-8	7/24/2013	Ethylbenzene	<	1	ug/L
MW-111	9/4/2013	Ethylbenzene	<	1	ug/L
MW-114	9/4/2013	Ethylbenzene	<	1	ug/L
MW-116	9/4/2013	Ethylbenzene	<	1	ug/L
MW-211	9/4/2013	Ethylbenzene	<	1	ug/L
MW-8	9/4/2013	Ethylbenzene	<	1	ug/L
DC118	9/5/2013	Ethylbenzene	<	1	ug/L
DC119	9/5/2013	Ethylbenzene	<	1	ug/L
MW-10	9/5/2013	Ethylbenzene	<	1	ug/L
MW-9	9/5/2013	Ethylbenzene	<	1	ug/L
MW-120	11/19/2013	Ethylbenzene	<	1	ug/L

Attachment D
2007-2015 Water Quality Data
Louisville Landfill Capture Analysis
Merriam Junction Sands

Well ID	DateCollected	Parameter	Detect Code	Result	Unit
MW-121	11/19/2013	Ethylbenzene	<	1	ug/L
MW-121	11/19/2013	Ethylbenzene	<	1	ug/L
MW-122	11/19/2013	Ethylbenzene	<	1	ug/L
MW-122	11/19/2013	Ethylbenzene	<	1	ug/L
DC118	11/26/2013	Ethylbenzene	<	1	ug/L
DC119	11/26/2013	Ethylbenzene	<	1	ug/L
MW-10	11/26/2013	Ethylbenzene	<	1	ug/L
MW-111	11/26/2013	Ethylbenzene	<	1	ug/L
MW-114	11/26/2013	Ethylbenzene	<	1	ug/L
MW-116	11/26/2013	Ethylbenzene	<	1	ug/L
MW-211	11/26/2013	Ethylbenzene	<	1	ug/L
MW-8	11/26/2013	Ethylbenzene	<	1	ug/L
MW-9	11/26/2013	Ethylbenzene	<	1	ug/L
MW-120	4/24/2014	Ethylbenzene	<	1	ug/L
MW-121	4/24/2014	Ethylbenzene	<	1	ug/L
MW-122	4/24/2014	Ethylbenzene	<	1	ug/L
MW-122	4/24/2014	Ethylbenzene	<	1	ug/L
MW-10	7/11/2014	Ethylbenzene	<	1	ug/L
MW-120	7/11/2014	Ethylbenzene	<	1	ug/L
MW-121	7/11/2014	Ethylbenzene	<	1	ug/L
MW-122	7/11/2014	Ethylbenzene	<	1	ug/L
MW-8	7/11/2014	Ethylbenzene	<	1	ug/L
DC118	9/24/2014	Ethylbenzene	<	1	ug/L
DC119	9/24/2014	Ethylbenzene	<	1	ug/L
MW-10	9/24/2014	Ethylbenzene	<	1	ug/L
MW-114	9/24/2014	Ethylbenzene	<	1	ug/L
MW-116	9/24/2014	Ethylbenzene	<	1	ug/L
MW-9	9/24/2014	Ethylbenzene	<	1	ug/L
MW-111	9/25/2014	Ethylbenzene	<	1	ug/L
MW-211	9/25/2014	Ethylbenzene	<	1	ug/L
MW-8	9/25/2014	Ethylbenzene	<	1	ug/L
MW-120	11/17/2014	Ethylbenzene	<	1	ug/L
MW-121	11/17/2014	Ethylbenzene	<	1	ug/L
MW-122	11/17/2014	Ethylbenzene	<	1	ug/L
MW-120	5/8/2015	Ethylbenzene	<	1	ug/L
MW-121	5/8/2015	Ethylbenzene	<	1	ug/L
MW-122	5/8/2015	Ethylbenzene	<	1	ug/L
DC118	6/17/2015	Ethylbenzene	<	0.5	ug/L
DC119	6/17/2015	Ethylbenzene	<	0.5	ug/L
MW-111	6/17/2015	Ethylbenzene	<	0.5	ug/L
MW-114	6/17/2015	Ethylbenzene	<	0.5	ug/L
MW-116	6/17/2015	Ethylbenzene	<	0.5	ug/L
MW-211	6/17/2015	Ethylbenzene	<	0.5	ug/L
MW-9	6/17/2015	Ethylbenzene	<	0.5	ug/L
MW-10	6/18/2015	Ethylbenzene	<	0.5	ug/L
MW-113	6/18/2015	Ethylbenzene	<	0.5	ug/L
MW-213	6/18/2015	Ethylbenzene	<	0.5	ug/L
MW-8	6/18/2015	Ethylbenzene	<	0.5	ug/L
MW-10	7/30/2015	Ethylbenzene	<	1	ug/L
MW-120	7/30/2015	Ethylbenzene	<	1	ug/L
MW-121	7/30/2015	Ethylbenzene	<	1	ug/L
MW-122	7/30/2015	Ethylbenzene	<	1	ug/L

Attachment D
2007-2015 Water Quality Data
Louisville Landfill Capture Analysis
Merriam Junction Sands

Well ID	DateCollected	Parameter	Detect Code	Result	Unit
MW-8	7/30/2015	Ethylbenzene	<	1	ug/L
MW-121	11/16/2015	Ethylbenzene	<	1	ug/L
MW-122	11/16/2015	Ethylbenzene	<	1	ug/L
MW-120	4/21/2011	Fluoride		--	mg/L
MW-121	4/21/2011	Fluoride		--	mg/L
MW-122	4/21/2011	Fluoride		--	mg/L
MW-10	7/26/2011	Fluoride	<		mg/L
MW-120	7/26/2011	Fluoride		--	mg/L
MW-121	7/26/2011	Fluoride		--	mg/L
MW-121	7/26/2011	Fluoride		--	mg/L
MW-122	7/26/2011	Fluoride		--	mg/L
MW-122	7/26/2011	Fluoride		--	mg/L
MW-8	7/26/2011	Fluoride		0.1	mg/L
MW-120	11/18/2011	Fluoride		--	mg/L
MW-121	11/28/2011	Fluoride		--	mg/L
MW-121	11/28/2011	Fluoride		--	mg/L
MW-122	11/28/2011	Fluoride		--	mg/L
MW-122	11/28/2011	Fluoride		--	mg/L
MW-120	4/3/2012	Fluoride		--	mg/L
MW-121	4/3/2012	Fluoride		--	mg/L
MW-121	4/3/2012	Fluoride		--	mg/L
MW-122	4/3/2012	Fluoride		--	mg/L
MW-122	4/3/2012	Fluoride		--	mg/L
MW-10	7/26/2012	Fluoride	<		mg/L
MW-120	7/26/2012	Fluoride		--	mg/L
MW-121	7/26/2012	Fluoride		--	mg/L
MW-121	7/26/2012	Fluoride		--	mg/L
MW-122	7/26/2012	Fluoride		--	mg/L
MW-122	7/26/2012	Fluoride		--	mg/L
MW-8	7/26/2012	Fluoride		--	mg/L
MW-121	10/31/2012	Fluoride		--	mg/L
MW-121	10/31/2012	Fluoride		--	mg/L
MW-122	10/31/2012	Fluoride		--	mg/L
MW-122	10/31/2012	Fluoride		--	mg/L
MW-120	4/30/2013	Fluoride		--	mg/L
MW-121	4/30/2013	Fluoride		--	mg/L
MW-122	4/30/2013	Fluoride		--	mg/L
MW-122	4/30/2013	Fluoride		--	mg/L
MW-10	7/24/2013	Fluoride	<		mg/L
MW-120	7/24/2013	Fluoride		--	mg/L
MW-121	7/24/2013	Fluoride		--	mg/L
MW-121	7/24/2013	Fluoride		--	mg/L
MW-122	7/24/2013	Fluoride		--	mg/L
MW-8	7/24/2013	Fluoride		--	mg/L
MW-120	11/19/2013	Fluoride		--	mg/L
MW-121	11/19/2013	Fluoride		--	mg/L
MW-121	11/19/2013	Fluoride		--	mg/L
MW-122	11/19/2013	Fluoride		--	mg/L
MW-122	11/19/2013	Fluoride		--	mg/L
MW-120	4/24/2014	Fluoride		--	mg/L
MW-121	4/24/2014	Fluoride		--	mg/L
MW-122	4/24/2014	Fluoride		--	mg/L

Attachment D
2007-2015 Water Quality Data
Louisville Landfill Capture Analysis
Merriam Junction Sands

Well ID	DateCollected	Parameter	Detect Code	Result	Unit
MW-122	4/24/2014	Fluoride		--	mg/L
MW-10	7/11/2014	Fluoride	<		mg/L
MW-120	7/11/2014	Fluoride		--	mg/L
MW-121	7/11/2014	Fluoride		--	mg/L
MW-122	7/11/2014	Fluoride		--	mg/L
MW-8	7/11/2014	Fluoride		0.052	mg/L
MW-120	11/17/2014	Fluoride		--	mg/L
MW-121	11/17/2014	Fluoride		--	mg/L
MW-122	11/17/2014	Fluoride		--	mg/L
MW-120	5/8/2015	Fluoride		--	mg/L
MW-121	5/8/2015	Fluoride		--	mg/L
MW-122	5/8/2015	Fluoride		--	mg/L
MW-10	7/30/2015	Fluoride		0.056	mg/L
MW-120	7/30/2015	Fluoride		0.14	mg/L
MW-121	7/30/2015	Fluoride	<	0.05	mg/L
MW-122	7/30/2015	Fluoride		0.067	mg/L
MW-8	7/30/2015	Fluoride		0.067	mg/L
MW-121	11/16/2015	Fluoride		--	mg/L
MW-122	11/16/2015	Fluoride		--	mg/L
MW-10	3/27/2007	Hexachlorobutadiene	<	1	ug/L
MW-111	3/27/2007	Hexachlorobutadiene	<	1	ug/L
MW-114	3/27/2007	Hexachlorobutadiene	<	1	ug/L
MW-115	3/27/2007	Hexachlorobutadiene	<	1	ug/L
MW-116	3/27/2007	Hexachlorobutadiene	<	1	ug/L
MW-211	3/27/2007	Hexachlorobutadiene	<	1	ug/L
MW-8	3/27/2007	Hexachlorobutadiene	<	1	ug/L
DC117	3/28/2007	Hexachlorobutadiene	<	1	ug/L
DC118	3/28/2007	Hexachlorobutadiene	<	1	ug/L
DC119	3/28/2007	Hexachlorobutadiene	<	1	ug/L
MW-9	3/28/2007	Hexachlorobutadiene	<	1	ug/L
DC117	9/17/2007	Hexachlorobutadiene	<	1	ug/L
DC118	9/17/2007	Hexachlorobutadiene	<	1	ug/L
DC119	9/17/2007	Hexachlorobutadiene	<	1	ug/L
MW-111	9/17/2007	Hexachlorobutadiene	<	1	ug/L
MW-114	9/17/2007	Hexachlorobutadiene	<	1	ug/L
MW-116	9/17/2007	Hexachlorobutadiene	<	1	ug/L
MW-211	9/17/2007	Hexachlorobutadiene	<	1	ug/L
MW-9	9/17/2007	Hexachlorobutadiene	<	1	ug/L
MW-10	9/18/2007	Hexachlorobutadiene	<	1	ug/L
MW-8	9/18/2007	Hexachlorobutadiene	<	1	ug/L
DC117	12/11/2007	Hexachlorobutadiene	<	1	ug/L
DC118	12/11/2007	Hexachlorobutadiene	<	1	ug/L
DC119	12/11/2007	Hexachlorobutadiene	<	1	ug/L
MW-10	12/11/2007	Hexachlorobutadiene	<	1	ug/L
MW-111	12/11/2007	Hexachlorobutadiene	<	1	ug/L
MW-114	12/11/2007	Hexachlorobutadiene	<	1	ug/L
MW-116	12/11/2007	Hexachlorobutadiene	<	1	ug/L
MW-120	12/11/2007	Hexachlorobutadiene	<	1	ug/L
MW-121	12/11/2007	Hexachlorobutadiene	<	1	ug/L
MW-122	12/11/2007	Hexachlorobutadiene	<	1	ug/L
MW-211	12/11/2007	Hexachlorobutadiene	<	1	ug/L
MW-8	12/11/2007	Hexachlorobutadiene	<	1	ug/L

Attachment D
2007-2015 Water Quality Data
Louisville Landfill Capture Analysis
Merriam Junction Sands

Well ID	DateCollected	Parameter	Detect Code	Result	Unit
MW-9	12/11/2007	Hexachlorobutadiene	<	1	ug/L
DC117	4/30/2008	Hexachlorobutadiene	<	1	ug/L
DC119	4/30/2008	Hexachlorobutadiene	<	1	ug/L
MW-111	4/30/2008	Hexachlorobutadiene	<	1	ug/L
MW-114	4/30/2008	Hexachlorobutadiene	<	1	ug/L
MW-116	4/30/2008	Hexachlorobutadiene	<	1	ug/L
MW-211	4/30/2008	Hexachlorobutadiene	<	1	ug/L
MW-9	4/30/2008	Hexachlorobutadiene	<	1	ug/L
MW-10	5/1/2008	Hexachlorobutadiene	<	1	ug/L
MW-120	5/1/2008	Hexachlorobutadiene	<	1	ug/L
MW-121	5/1/2008	Hexachlorobutadiene	<	1	ug/L
MW-122	5/1/2008	Hexachlorobutadiene	<	1	ug/L
MW-8	5/1/2008	Hexachlorobutadiene	<	1	ug/L
DC117	9/10/2008	Hexachlorobutadiene	<	1	ug/L
DC118	9/10/2008	Hexachlorobutadiene	<	1	ug/L
DC119	9/10/2008	Hexachlorobutadiene	<	1	ug/L
MW-116	9/10/2008	Hexachlorobutadiene	<	1	ug/L
MW-9	9/10/2008	Hexachlorobutadiene	<	1	ug/L
MW-111	9/11/2008	Hexachlorobutadiene	<	1	ug/L
MW-114	9/11/2008	Hexachlorobutadiene	<	1	ug/L
MW-211	9/11/2008	Hexachlorobutadiene	<	1	ug/L
DC117	12/16/2008	Hexachlorobutadiene	<	1	ug/L
DC118	12/16/2008	Hexachlorobutadiene	<	1	ug/L
DC119	12/16/2008	Hexachlorobutadiene	<	1	ug/L
MW-10	12/16/2008	Hexachlorobutadiene	<	1	ug/L
MW-111	12/16/2008	Hexachlorobutadiene	<	1	ug/L
MW-114	12/16/2008	Hexachlorobutadiene	<	1	ug/L
MW-116	12/16/2008	Hexachlorobutadiene	<	1	ug/L
MW-211	12/16/2008	Hexachlorobutadiene	<	1	ug/L
MW-8	12/16/2008	Hexachlorobutadiene	<	1	ug/L
MW-9	12/16/2008	Hexachlorobutadiene	<	1	ug/L
DC117	4/27/2009	Hexachlorobutadiene	<	1	ug/L
DC118	4/27/2009	Hexachlorobutadiene	<	1	ug/L
DC119	4/27/2009	Hexachlorobutadiene	<	1	ug/L
MW-10	4/27/2009	Hexachlorobutadiene	<	1	ug/L
MW-111	4/27/2009	Hexachlorobutadiene	<	1	ug/L
MW-114	4/27/2009	Hexachlorobutadiene	<	1	ug/L
MW-116	4/27/2009	Hexachlorobutadiene	<	1	ug/L
MW-211	4/27/2009	Hexachlorobutadiene	<	1	ug/L
MW-8	4/27/2009	Hexachlorobutadiene	<	1	ug/L
MW-9	4/27/2009	Hexachlorobutadiene	<	1	ug/L
MW-120	4/28/2009	Hexachlorobutadiene	<	1	ug/L
MW-121	4/28/2009	Hexachlorobutadiene	<	1	ug/L
MW-122	4/28/2009	Hexachlorobutadiene	<	1	ug/L
MW-10	9/2/2009	Hexachlorobutadiene	<	1	ug/L
MW-120	9/2/2009	Hexachlorobutadiene	<	1	ug/L
MW-121	9/2/2009	Hexachlorobutadiene	<	1	ug/L
MW-122	9/2/2009	Hexachlorobutadiene	<	1	ug/L
MW-8	9/2/2009	Hexachlorobutadiene	<	1	ug/L
DC117	12/14/2009	Hexachlorobutadiene	<	1	ug/L
DC118	12/14/2009	Hexachlorobutadiene	<	1	ug/L
DC119	12/14/2009	Hexachlorobutadiene	<	1	ug/L

Attachment D
2007-2015 Water Quality Data
Louisville Landfill Capture Analysis
Merriam Junction Sands

Well ID	DateCollected	Parameter	Detect Code	Result	Unit
MW-10	12/14/2009	Hexachlorobutadiene	<	1	ug/L
MW-111	12/14/2009	Hexachlorobutadiene	<	1	ug/L
MW-114	12/14/2009	Hexachlorobutadiene	<	1	ug/L
MW-116	12/14/2009	Hexachlorobutadiene	<	1	ug/L
MW-211	12/14/2009	Hexachlorobutadiene	<	1	ug/L
MW-9	12/14/2009	Hexachlorobutadiene	<	1	ug/L
MW-120	12/15/2009	Hexachlorobutadiene	<	1	ug/L
MW-121	12/15/2009	Hexachlorobutadiene	<	1	ug/L
MW-122	12/15/2009	Hexachlorobutadiene	<	1	ug/L
DC117	5/10/2010	Hexachlorobutadiene	<	1	ug/L
DC118	5/10/2010	Hexachlorobutadiene	<	1	ug/L
DC119	5/10/2010	Hexachlorobutadiene	<	1	ug/L
MW-10	5/10/2010	Hexachlorobutadiene	<	1	ug/L
MW-111	5/10/2010	Hexachlorobutadiene	<	1	ug/L
MW-111	5/10/2010	Hexachlorobutadiene	<	1	ug/L
MW-114	5/10/2010	Hexachlorobutadiene	<	1	ug/L
MW-116	5/10/2010	Hexachlorobutadiene	<	1	ug/L
MW-116	5/10/2010	Hexachlorobutadiene	<	1	ug/L
MW-211	5/10/2010	Hexachlorobutadiene	<	1	ug/L
MW-9	5/10/2010	Hexachlorobutadiene	<	1	ug/L
MW-120	5/12/2010	Hexachlorobutadiene	<	1	ug/L
MW-121	5/12/2010	Hexachlorobutadiene	<	1	ug/L
MW-122	5/12/2010	Hexachlorobutadiene	<	1	ug/L
DC117	11/17/2010	Hexachlorobutadiene	<	1	ug/L
DC118	11/17/2010	Hexachlorobutadiene	<	1	ug/L
DC119	11/17/2010	Hexachlorobutadiene	<	1	ug/L
MW-111	11/17/2010	Hexachlorobutadiene	<	1	ug/L
MW-114	11/17/2010	Hexachlorobutadiene	<	1	ug/L
MW-116	11/17/2010	Hexachlorobutadiene	<	1	ug/L
MW-211	11/17/2010	Hexachlorobutadiene	<	1	ug/L
MW-9	11/17/2010	Hexachlorobutadiene	<	1	ug/L
MW-10	11/18/2010	Hexachlorobutadiene	<	1	ug/L
MW-120	11/18/2010	Hexachlorobutadiene	<	1	ug/L
MW-121	11/18/2010	Hexachlorobutadiene	<	1	ug/L
MW-122	11/18/2010	Hexachlorobutadiene	<	1	ug/L
MW-8	11/18/2010	Hexachlorobutadiene	<	1	ug/L
MW-120	4/21/2011	Hexachlorobutadiene	<	2.5	ug/L
MW-121	4/21/2011	Hexachlorobutadiene	<	2	ug/L
MW-122	4/21/2011	Hexachlorobutadiene	<	2	ug/L
MW-111	4/27/2011	Hexachlorobutadiene	<	1	ug/L
MW-114	4/27/2011	Hexachlorobutadiene	<	1	ug/L
MW-116	4/27/2011	Hexachlorobutadiene	<	1	ug/L
MW-211	4/27/2011	Hexachlorobutadiene	<	1	ug/L
DC117	4/28/2011	Hexachlorobutadiene	<	1	ug/L
DC118	4/28/2011	Hexachlorobutadiene	<	1	ug/L
DC119	4/28/2011	Hexachlorobutadiene	<	1	ug/L
MW-10	4/28/2011	Hexachlorobutadiene	<	1	ug/L
MW-8	4/28/2011	Hexachlorobutadiene	<	1	ug/L
MW-9	4/28/2011	Hexachlorobutadiene	<	1	ug/L
MW-10	7/26/2011	Hexachlorobutadiene	<	2	ug/L
MW-120	7/26/2011	Hexachlorobutadiene	<	2.5	ug/L
MW-121	7/26/2011	Hexachlorobutadiene	<	2	ug/L

Attachment D
2007-2015 Water Quality Data
Louisville Landfill Capture Analysis
Merriam Junction Sands

Well ID	DateCollected	Parameter	Detect Code	Result	Unit
MW-121	7/26/2011	Hexachlorobutadiene	<	2	ug/L
MW-122	7/26/2011	Hexachlorobutadiene	<	2	ug/L
MW-122	7/26/2011	Hexachlorobutadiene	<	2	ug/L
MW-8	7/26/2011	Hexachlorobutadiene	<	2.5	ug/L
DC117	9/26/2011	Hexachlorobutadiene	<	1	ug/L
DC118	9/26/2011	Hexachlorobutadiene	<	1	ug/L
DC119	9/26/2011	Hexachlorobutadiene	<	1	ug/L
MW-10	9/26/2011	Hexachlorobutadiene	<	1	ug/L
MW-8	9/26/2011	Hexachlorobutadiene	<	1	ug/L
MW-9	9/26/2011	Hexachlorobutadiene	<	1	ug/L
MW-111	9/27/2011	Hexachlorobutadiene	<	1	ug/L
MW-114	9/27/2011	Hexachlorobutadiene	<	1	ug/L
MW-116	9/27/2011	Hexachlorobutadiene	<	1	ug/L
MW-211	9/27/2011	Hexachlorobutadiene	<	1	ug/L
MW-120	11/18/2011	Hexachlorobutadiene	<	2.5	ug/L
MW-121	11/28/2011	Hexachlorobutadiene	<	2.5	ug/L
MW-121	11/28/2011	Hexachlorobutadiene	<	2.5	ug/L
MW-122	11/28/2011	Hexachlorobutadiene	<	2.5	ug/L
MW-122	11/28/2011	Hexachlorobutadiene	<	2.5	ug/L
MW-120	4/3/2012	Hexachlorobutadiene	<	2.5	ug/L
MW-121	4/3/2012	Hexachlorobutadiene	<	2.5	ug/L
MW-121	4/3/2012	Hexachlorobutadiene	<	2.5	ug/L
MW-122	4/3/2012	Hexachlorobutadiene	<	2.5	ug/L
MW-122	4/3/2012	Hexachlorobutadiene	<	2.5	ug/L
MW-10	7/26/2012	Hexachlorobutadiene	<	2.5	ug/L
MW-120	7/26/2012	Hexachlorobutadiene	<	2.5	ug/L
MW-121	7/26/2012	Hexachlorobutadiene	<	2.5	ug/L
MW-121	7/26/2012	Hexachlorobutadiene	<	2.5	ug/L
MW-122	7/26/2012	Hexachlorobutadiene	<	2.5	ug/L
MW-122	7/26/2012	Hexachlorobutadiene	<	2.5	ug/L
MW-8	7/26/2012	Hexachlorobutadiene	<	2.5	ug/L
MW-120	10/31/2012	Hexachlorobutadiene	<	2.5	ug/L
MW-121	10/31/2012	Hexachlorobutadiene	<	2.5	ug/L
MW-121	10/31/2012	Hexachlorobutadiene	<	2.5	ug/L
MW-122	10/31/2012	Hexachlorobutadiene	<	2.5	ug/L
MW-122	10/31/2012	Hexachlorobutadiene	<	2.5	ug/L
MW-120	4/30/2013	Hexachlorobutadiene	<	2.5	ug/L
MW-121	4/30/2013	Hexachlorobutadiene	<	2.5	ug/L
MW-121	4/30/2013	Hexachlorobutadiene	<	2.5	ug/L
MW-122	4/30/2013	Hexachlorobutadiene	<	2.5	ug/L
MW-122	4/30/2013	Hexachlorobutadiene	<	2.5	ug/L
DC118	5/29/2013	Hexachlorobutadiene	<	1	ug/L
DC119	5/29/2013	Hexachlorobutadiene	<	1	ug/L
MW-8	5/29/2013	Hexachlorobutadiene	<	1	ug/L
MW-9	5/29/2013	Hexachlorobutadiene	<	1	ug/L
MW-10	5/30/2013	Hexachlorobutadiene	<	1	ug/L
MW-111	5/30/2013	Hexachlorobutadiene	<	1	ug/L
MW-114	5/30/2013	Hexachlorobutadiene	<	1	ug/L
MW-116	5/30/2013	Hexachlorobutadiene	<	1	ug/L
MW-211	5/30/2013	Hexachlorobutadiene	<	1	ug/L
MW-113	7/16/2013	Hexachlorobutadiene	<	1	ug/L
MW-10	7/24/2013	Hexachlorobutadiene	<	2.5	ug/L

Attachment D
2007-2015 Water Quality Data
Louisville Landfill Capture Analysis
Merriam Junction Sands

Well ID	DateCollected	Parameter	Detect Code	Result	Unit
MW-120	7/24/2013	Hexachlorobutadiene	<	2.5	ug/L
MW-121	7/24/2013	Hexachlorobutadiene	<	2.5	ug/L
MW-121	7/24/2013	Hexachlorobutadiene	<	2.5	ug/L
MW-122	7/24/2013	Hexachlorobutadiene	<	2.5	ug/L
MW-122	7/24/2013	Hexachlorobutadiene	<	2.5	ug/L
MW-8	7/24/2013	Hexachlorobutadiene	<	2.5	ug/L
MW-111	9/4/2013	Hexachlorobutadiene	<	1	ug/L
MW-114	9/4/2013	Hexachlorobutadiene	<	1	ug/L
MW-116	9/4/2013	Hexachlorobutadiene	<	1	ug/L
MW-211	9/4/2013	Hexachlorobutadiene	<	1	ug/L
MW-8	9/4/2013	Hexachlorobutadiene	<	1	ug/L
DC118	9/5/2013	Hexachlorobutadiene	<	1	ug/L
DC119	9/5/2013	Hexachlorobutadiene	<	1	ug/L
MW-10	9/5/2013	Hexachlorobutadiene	<	1	ug/L
MW-9	9/5/2013	Hexachlorobutadiene	<	1	ug/L
MW-120	11/19/2013	Hexachlorobutadiene	<	2.5	ug/L
MW-121	11/19/2013	Hexachlorobutadiene	<	2.5	ug/L
MW-121	11/19/2013	Hexachlorobutadiene	<	2.5	ug/L
MW-122	11/19/2013	Hexachlorobutadiene	<	2.5	ug/L
MW-122	11/19/2013	Hexachlorobutadiene	<	2.5	ug/L
DC118	11/26/2013	Hexachlorobutadiene	<	1	ug/L
DC119	11/26/2013	Hexachlorobutadiene	<	1	ug/L
MW-10	11/26/2013	Hexachlorobutadiene	<	1	ug/L
MW-111	11/26/2013	Hexachlorobutadiene	<	1	ug/L
MW-114	11/26/2013	Hexachlorobutadiene	<	1	ug/L
MW-116	11/26/2013	Hexachlorobutadiene	<	1	ug/L
MW-211	11/26/2013	Hexachlorobutadiene	<	1	ug/L
MW-8	11/26/2013	Hexachlorobutadiene	<	1	ug/L
MW-9	11/26/2013	Hexachlorobutadiene	<	1	ug/L
MW-120	4/24/2014	Hexachlorobutadiene	<	2.5	ug/L
MW-121	4/24/2014	Hexachlorobutadiene	<	2.5	ug/L
MW-122	4/24/2014	Hexachlorobutadiene	<	2.5	ug/L
MW-122	4/24/2014	Hexachlorobutadiene	<	2.5	ug/L
MW-10	7/11/2014	Hexachlorobutadiene	<	2.5	ug/L
MW-120	7/11/2014	Hexachlorobutadiene	<	2.5	ug/L
MW-121	7/11/2014	Hexachlorobutadiene	<	2.5	ug/L
MW-122	7/11/2014	Hexachlorobutadiene	<	2.5	ug/L
MW-8	7/11/2014	Hexachlorobutadiene	<	2.5	ug/L
DC118	9/24/2014	Hexachlorobutadiene	<	1	ug/L
DC119	9/24/2014	Hexachlorobutadiene	<	1	ug/L
MW-10	9/24/2014	Hexachlorobutadiene	<	1	ug/L
MW-114	9/24/2014	Hexachlorobutadiene	<	1	ug/L
MW-116	9/24/2014	Hexachlorobutadiene	<	1	ug/L
MW-9	9/24/2014	Hexachlorobutadiene	<	1	ug/L
MW-111	9/25/2014	Hexachlorobutadiene	<	1	ug/L
MW-211	9/25/2014	Hexachlorobutadiene	<	1	ug/L
MW-8	9/25/2014	Hexachlorobutadiene	<	1	ug/L
MW-120	11/17/2014	Hexachlorobutadiene	<	2.5	ug/L
MW-121	11/17/2014	Hexachlorobutadiene	<	2.5	ug/L
MW-122	11/17/2014	Hexachlorobutadiene	<	2.5	ug/L
MW-120	5/8/2015	Hexachlorobutadiene	<	1	ug/L
MW-121	5/8/2015	Hexachlorobutadiene	<	1	ug/L

Attachment D
2007-2015 Water Quality Data
Louisville Landfill Capture Analysis
Merriam Junction Sands

Well ID	DateCollected	Parameter	Detect Code	Result	Unit
MW-122	5/8/2015	Hexachlorobutadiene	<	1	ug/L
DC118	6/17/2015	Hexachlorobutadiene	<	1	ug/L
DC119	6/17/2015	Hexachlorobutadiene	<	1	ug/L
MW-111	6/17/2015	Hexachlorobutadiene	<	1	ug/L
MW-114	6/17/2015	Hexachlorobutadiene	<	1	ug/L
MW-116	6/17/2015	Hexachlorobutadiene	<	1	ug/L
MW-211	6/17/2015	Hexachlorobutadiene	<	1	ug/L
MW-9	6/17/2015	Hexachlorobutadiene	<	1	ug/L
MW-10	6/18/2015	Hexachlorobutadiene	<	1	ug/L
MW-113	6/18/2015	Hexachlorobutadiene	<	1	ug/L
MW-213	6/18/2015	Hexachlorobutadiene	<	1	ug/L
MW-8	6/18/2015	Hexachlorobutadiene	<	1	ug/L
MW-10	7/30/2015	Hexachlorobutadiene	<	1	ug/L
MW-120	7/30/2015	Hexachlorobutadiene	<	1	ug/L
MW-121	7/30/2015	Hexachlorobutadiene	<	1	ug/L
MW-122	7/30/2015	Hexachlorobutadiene	<	1	ug/L
MW-8	7/30/2015	Hexachlorobutadiene	<	1	ug/L
MW-121	11/16/2015	Hexachlorobutadiene	<	1	ug/L
MW-122	11/16/2015	Hexachlorobutadiene	<	1	ug/L
DC117	9/17/2007	Iron		2400	ug/L
DC118	9/17/2007	Iron		210	ug/L
DC119	9/17/2007	Iron		480	ug/L
MW-111	9/17/2007	Iron		1400	ug/L
MW-114	9/17/2007	Iron		410	ug/L
MW-116	9/17/2007	Iron		3800	ug/L
MW-211	9/17/2007	Iron		370	ug/L
MW-9	9/17/2007	Iron		8400	ug/L
MW-10	9/18/2007	Iron		39	ug/L
MW-8	9/18/2007	Iron		13000	ug/L
DC117	9/10/2008	Iron		1000	ug/L
DC118	9/10/2008	Iron		170	ug/L
DC119	9/10/2008	Iron		1600	ug/L
MW-116	9/10/2008	Iron		2700	ug/L
MW-9	9/10/2008	Iron		1600	ug/L
MW-111	9/11/2008	Iron		1600	ug/L
MW-114	9/11/2008	Iron		210	ug/L
MW-211	9/11/2008	Iron		460	ug/L
MW-10	9/2/2009	Iron		64	ug/L
MW-120	9/2/2009	Iron		12000	ug/L
MW-121	9/2/2009	Iron	<	50	ug/L
MW-122	9/2/2009	Iron		20	ug/L
MW-8	9/2/2009	Iron		18000	ug/L
DC117	11/17/2010	Iron		2190	ug/L
DC118	11/17/2010	Iron		135	ug/L
DC119	11/17/2010	Iron		96.2	ug/L
MW-111	11/17/2010	Iron		193	ug/L
MW-114	11/17/2010	Iron		241	ug/L
MW-116	11/17/2010	Iron		1670	ug/L
MW-211	11/17/2010	Iron		589	ug/L
MW-9	11/17/2010	Iron		1260	ug/L
MW-10	11/18/2010	Iron		285	ug/L
MW-8	11/18/2010	Iron		4270	ug/L

Attachment D
2007-2015 Water Quality Data
Louisville Landfill Capture Analysis
Merriam Junction Sands

Well ID	DateCollected	Parameter	Detect Code	Result	Unit
MW-120	4/21/2011	Iron		--	ug/L
MW-121	4/21/2011	Iron		--	ug/L
MW-122	4/21/2011	Iron		--	ug/L
MW-10	7/26/2011	Iron		96	ug/L
MW-120	7/26/2011	Iron		--	ug/L
MW-121	7/26/2011	Iron		21	ug/L
MW-121	7/26/2011	Iron		140	ug/L
MW-122	7/26/2011	Iron		140	ug/L
MW-122	7/26/2011	Iron		140	ug/L
MW-8	7/26/2011	Iron		3000	ug/L
DC117	9/26/2011	Iron		2040	ug/L
DC118	9/26/2011	Iron		468	ug/L
DC119	9/26/2011	Iron		606	ug/L
MW-10	9/26/2011	Iron		79.2	ug/L
MW-8	9/26/2011	Iron		2070	ug/L
MW-9	9/26/2011	Iron		1920	ug/L
MW-111	9/27/2011	Iron		1260	ug/L
MW-114	9/27/2011	Iron		202	ug/L
MW-116	9/27/2011	Iron		1560	ug/L
MW-211	9/27/2011	Iron		580	ug/L
MW-120	11/18/2011	Iron		--	ug/L
MW-121	11/28/2011	Iron		--	ug/L
MW-121	11/28/2011	Iron		--	ug/L
MW-122	11/28/2011	Iron		--	ug/L
MW-122	11/28/2011	Iron		--	ug/L
MW-120	4/3/2012	Iron		--	ug/L
MW-121	4/3/2012	Iron		--	ug/L
MW-121	4/3/2012	Iron		--	ug/L
MW-122	4/3/2012	Iron		--	ug/L
MW-122	4/3/2012	Iron		--	ug/L
MW-10	7/26/2012	Iron		35	ug/L
MW-120	7/26/2012	Iron		390	ug/L
MW-121	7/26/2012	Iron		36	ug/L
MW-121	7/26/2012	Iron		49	ug/L
MW-122	7/26/2012	Iron		49	ug/L
MW-122	7/26/2012	Iron		49	ug/L
MW-8	7/26/2012	Iron		910	ug/L
MW-121	10/31/2012	Iron		--	ug/L
MW-121	10/31/2012	Iron		--	ug/L
MW-122	10/31/2012	Iron		--	ug/L
MW-122	10/31/2012	Iron		--	ug/L
MW-120	4/30/2013	Iron		--	ug/L
MW-121	4/30/2013	Iron		--	ug/L
MW-122	4/30/2013	Iron		--	ug/L
MW-122	4/30/2013	Iron		--	ug/L
MW-10	7/24/2013	Iron		65	ug/L
MW-120	7/24/2013	Iron		1100	ug/L
MW-121	7/24/2013	Iron		250	ug/L
MW-121	7/24/2013	Iron		3000	ug/L
MW-122	7/24/2013	Iron		250	ug/L
MW-8	7/24/2013	Iron		650	ug/L
MW-120	11/19/2013	Iron		--	ug/L

Attachment D
2007-2015 Water Quality Data
Louisville Landfill Capture Analysis
Merriam Junction Sands

Well ID	DateCollected	Parameter	Detect Code	Result	Unit
MW-121	11/19/2013	Iron		--	ug/L
MW-121	11/19/2013	Iron		--	ug/L
MW-122	11/19/2013	Iron		--	ug/L
MW-122	11/19/2013	Iron		--	ug/L
MW-120	4/24/2014	Iron		--	ug/L
MW-121	4/24/2014	Iron		--	ug/L
MW-122	4/24/2014	Iron		--	ug/L
MW-122	4/24/2014	Iron		--	ug/L
MW-10	7/11/2014	Iron		150	ug/L
MW-120	7/11/2014	Iron		2400	ug/L
MW-121	7/11/2014	Iron		120	ug/L
MW-122	7/11/2014	Iron		28	ug/L
MW-8	7/11/2014	Iron		790	ug/L
MW-120	11/17/2014	Iron		--	ug/L
MW-121	11/17/2014	Iron		--	ug/L
MW-122	11/17/2014	Iron		--	ug/L
MW-120	5/8/2015	Iron		--	ug/L
MW-121	5/8/2015	Iron		--	ug/L
MW-122	5/8/2015	Iron		--	ug/L
MW-10	7/30/2015	Iron		54.7	ug/L
MW-120	7/30/2015	Iron		753	ug/L
MW-121	7/30/2015	Iron	<	50	ug/L
MW-122	7/30/2015	Iron		102	ug/L
MW-8	7/30/2015	Iron		432	ug/L
MW-121	11/16/2015	Iron		--	ug/L
MW-122	11/16/2015	Iron		--	ug/L
MW-10	3/27/2007	Isopropylbenzene	<	1	ug/L
MW-111	3/27/2007	Isopropylbenzene	<	1	ug/L
MW-114	3/27/2007	Isopropylbenzene	<	1	ug/L
MW-115	3/27/2007	Isopropylbenzene	<	1	ug/L
MW-116	3/27/2007	Isopropylbenzene	<	1	ug/L
MW-211	3/27/2007	Isopropylbenzene	<	1	ug/L
MW-8	3/27/2007	Isopropylbenzene	<	1	ug/L
DC117	3/28/2007	Isopropylbenzene	<	1	ug/L
DC118	3/28/2007	Isopropylbenzene	<	1	ug/L
DC119	3/28/2007	Isopropylbenzene	<	1	ug/L
MW-9	3/28/2007	Isopropylbenzene	<	1	ug/L
DC117	9/17/2007	Isopropylbenzene	<	1	ug/L
DC118	9/17/2007	Isopropylbenzene	<	1	ug/L
DC119	9/17/2007	Isopropylbenzene	<	1	ug/L
MW-111	9/17/2007	Isopropylbenzene	<	1	ug/L
MW-114	9/17/2007	Isopropylbenzene	<	1	ug/L
MW-116	9/17/2007	Isopropylbenzene	<	1	ug/L
MW-211	9/17/2007	Isopropylbenzene	<	1	ug/L
MW-9	9/17/2007	Isopropylbenzene	<	1	ug/L
MW-10	9/18/2007	Isopropylbenzene	<	1	ug/L
MW-8	9/18/2007	Isopropylbenzene	<	1	ug/L
DC117	12/11/2007	Isopropylbenzene	<	1	ug/L
DC118	12/11/2007	Isopropylbenzene	<	1	ug/L
DC119	12/11/2007	Isopropylbenzene	<	1	ug/L
MW-10	12/11/2007	Isopropylbenzene	<	1	ug/L
MW-111	12/11/2007	Isopropylbenzene	<	1	ug/L

Attachment D
2007-2015 Water Quality Data
Louisville Landfill Capture Analysis
Merriam Junction Sands

Well ID	DateCollected	Parameter	Detect Code	Result	Unit
MW-114	12/11/2007	Isopropylbenzene	<	1	ug/L
MW-116	12/11/2007	Isopropylbenzene	<	1	ug/L
MW-120	12/11/2007	Isopropylbenzene	<	0.5	ug/L
MW-121	12/11/2007	Isopropylbenzene	<	0.5	ug/L
MW-122	12/11/2007	Isopropylbenzene	<	0.5	ug/L
MW-211	12/11/2007	Isopropylbenzene	<	1	ug/L
MW-8	12/11/2007	Isopropylbenzene	<	1	ug/L
MW-9	12/11/2007	Isopropylbenzene	<	1	ug/L
DC117	4/30/2008	Isopropylbenzene	<	1	ug/L
DC119	4/30/2008	Isopropylbenzene	<	1	ug/L
MW-111	4/30/2008	Isopropylbenzene	<	1	ug/L
MW-114	4/30/2008	Isopropylbenzene	<	1	ug/L
MW-116	4/30/2008	Isopropylbenzene	<	1	ug/L
MW-211	4/30/2008	Isopropylbenzene	<	1	ug/L
MW-9	4/30/2008	Isopropylbenzene	<	1	ug/L
MW-10	5/1/2008	Isopropylbenzene	<	1	ug/L
MW-120	5/1/2008	Isopropylbenzene	<	0.5	ug/L
MW-121	5/1/2008	Isopropylbenzene	<	0.5	ug/L
MW-122	5/1/2008	Isopropylbenzene	<	0.5	ug/L
MW-8	5/1/2008	Isopropylbenzene	<	1	ug/L
DC117	9/10/2008	Isopropylbenzene	<	1	ug/L
DC118	9/10/2008	Isopropylbenzene	<	1	ug/L
DC119	9/10/2008	Isopropylbenzene	<	1	ug/L
MW-116	9/10/2008	Isopropylbenzene	<	1	ug/L
MW-9	9/10/2008	Isopropylbenzene	<	1	ug/L
MW-111	9/11/2008	Isopropylbenzene	<	1	ug/L
MW-114	9/11/2008	Isopropylbenzene	<	1	ug/L
MW-211	9/11/2008	Isopropylbenzene	<	1	ug/L
DC117	12/16/2008	Isopropylbenzene	<	1	ug/L
DC118	12/16/2008	Isopropylbenzene	<	1	ug/L
DC119	12/16/2008	Isopropylbenzene	<	1	ug/L
MW-10	12/16/2008	Isopropylbenzene	<	1	ug/L
MW-111	12/16/2008	Isopropylbenzene	<	1	ug/L
MW-114	12/16/2008	Isopropylbenzene	<	1	ug/L
MW-116	12/16/2008	Isopropylbenzene	<	1	ug/L
MW-211	12/16/2008	Isopropylbenzene	<	1	ug/L
MW-8	12/16/2008	Isopropylbenzene	<	1	ug/L
MW-9	12/16/2008	Isopropylbenzene	<	1	ug/L
DC117	4/27/2009	Isopropylbenzene	<	1	ug/L
DC118	4/27/2009	Isopropylbenzene	<	1	ug/L
DC119	4/27/2009	Isopropylbenzene	<	1	ug/L
MW-10	4/27/2009	Isopropylbenzene	<	1	ug/L
MW-111	4/27/2009	Isopropylbenzene	<	1	ug/L
MW-114	4/27/2009	Isopropylbenzene	<	1	ug/L
MW-116	4/27/2009	Isopropylbenzene	<	1	ug/L
MW-211	4/27/2009	Isopropylbenzene	<	1	ug/L
MW-8	4/27/2009	Isopropylbenzene	<	1	ug/L
MW-9	4/27/2009	Isopropylbenzene	<	1	ug/L
MW-120	4/28/2009	Isopropylbenzene	<	0.5	ug/L
MW-121	4/28/2009	Isopropylbenzene	<	0.5	ug/L
MW-122	4/28/2009	Isopropylbenzene	<	0.5	ug/L
MW-10	9/2/2009	Isopropylbenzene	<	0.5	ug/L

Attachment D
2007-2015 Water Quality Data
Louisville Landfill Capture Analysis
Merriam Junction Sands

Well ID	DateCollected	Parameter	Detect Code	Result	Unit
MW-120	9/2/2009	Isopropylbenzene	<	0.5	ug/L
MW-121	9/2/2009	Isopropylbenzene	<	0.5	ug/L
MW-122	9/2/2009	Isopropylbenzene	<	0.5	ug/L
MW-8	9/2/2009	Isopropylbenzene	<	0.5	ug/L
DC117	12/14/2009	Isopropylbenzene	<	1	ug/L
DC118	12/14/2009	Isopropylbenzene	<	1	ug/L
DC119	12/14/2009	Isopropylbenzene	<	1	ug/L
MW-10	12/14/2009	Isopropylbenzene	<	1	ug/L
MW-111	12/14/2009	Isopropylbenzene	<	1	ug/L
MW-114	12/14/2009	Isopropylbenzene	<	1	ug/L
MW-116	12/14/2009	Isopropylbenzene	<	1	ug/L
MW-211	12/14/2009	Isopropylbenzene	<	1	ug/L
MW-9	12/14/2009	Isopropylbenzene	<	1	ug/L
MW-120	12/15/2009	Isopropylbenzene	<	0.5	ug/L
MW-121	12/15/2009	Isopropylbenzene	<	0.5	ug/L
MW-122	12/15/2009	Isopropylbenzene	<	0.5	ug/L
DC117	5/10/2010	Isopropylbenzene	<	1	ug/L
DC118	5/10/2010	Isopropylbenzene	<	1	ug/L
DC119	5/10/2010	Isopropylbenzene	<	1	ug/L
MW-10	5/10/2010	Isopropylbenzene	<	1	ug/L
MW-111	5/10/2010	Isopropylbenzene	<	1	ug/L
MW-111	5/10/2010	Isopropylbenzene	<	1	ug/L
MW-114	5/10/2010	Isopropylbenzene	<	1	ug/L
MW-116	5/10/2010	Isopropylbenzene	<	1	ug/L
MW-116	5/10/2010	Isopropylbenzene	<	1	ug/L
MW-211	5/10/2010	Isopropylbenzene	<	1	ug/L
MW-9	5/10/2010	Isopropylbenzene	<	1	ug/L
MW-120	5/12/2010	Isopropylbenzene	<	0.5	ug/L
MW-121	5/12/2010	Isopropylbenzene	<	0.5	ug/L
MW-122	5/12/2010	Isopropylbenzene	<	0.5	ug/L
DC117	11/17/2010	Isopropylbenzene	<	1	ug/L
DC118	11/17/2010	Isopropylbenzene	<	1	ug/L
DC119	11/17/2010	Isopropylbenzene	<	1	ug/L
MW-111	11/17/2010	Isopropylbenzene	<	1	ug/L
MW-114	11/17/2010	Isopropylbenzene	<	1	ug/L
MW-116	11/17/2010	Isopropylbenzene	<	1	ug/L
MW-211	11/17/2010	Isopropylbenzene	<	1	ug/L
MW-9	11/17/2010	Isopropylbenzene	<	1	ug/L
MW-10	11/18/2010	Isopropylbenzene	<	1	ug/L
MW-120	11/18/2010	Isopropylbenzene	<	0.5	ug/L
MW-121	11/18/2010	Isopropylbenzene	<	0.5	ug/L
MW-122	11/18/2010	Isopropylbenzene	<	0.5	ug/L
MW-8	11/18/2010	Isopropylbenzene	<	1	ug/L
MW-120	4/21/2011	Isopropylbenzene	<	2.5	ug/L
MW-121	4/21/2011	Isopropylbenzene	<	2.5	ug/L
MW-122	4/21/2011	Isopropylbenzene	<	2.5	ug/L
MW-111	4/27/2011	Isopropylbenzene	<	1	ug/L
MW-114	4/27/2011	Isopropylbenzene	<	1	ug/L
MW-116	4/27/2011	Isopropylbenzene	<	1	ug/L
MW-211	4/27/2011	Isopropylbenzene	<	1	ug/L
DC117	4/28/2011	Isopropylbenzene	<	1	ug/L
DC118	4/28/2011	Isopropylbenzene	<	1	ug/L

Attachment D
2007-2015 Water Quality Data
Louisville Landfill Capture Analysis
Merriam Junction Sands

Well ID	DateCollected	Parameter	Detect Code	Result	Unit
DC119	4/28/2011	Isopropylbenzene	<	1	ug/L
MW-10	4/28/2011	Isopropylbenzene	<	1	ug/L
MW-8	4/28/2011	Isopropylbenzene	<	1	ug/L
MW-9	4/28/2011	Isopropylbenzene	<	1	ug/L
MW-10	7/26/2011	Isopropylbenzene	<	2.5	ug/L
MW-120	7/26/2011	Isopropylbenzene	<	2.5	ug/L
MW-121	7/26/2011	Isopropylbenzene	<	2.5	ug/L
MW-121	7/26/2011	Isopropylbenzene	<	2.5	ug/L
MW-122	7/26/2011	Isopropylbenzene	<	2.5	ug/L
MW-122	7/26/2011	Isopropylbenzene	<	2.5	ug/L
MW-8	7/26/2011	Isopropylbenzene	<	2.5	ug/L
DC117	9/26/2011	Isopropylbenzene	<	1	ug/L
DC118	9/26/2011	Isopropylbenzene	<	1	ug/L
DC119	9/26/2011	Isopropylbenzene	<	1	ug/L
MW-10	9/26/2011	Isopropylbenzene	<	1	ug/L
MW-8	9/26/2011	Isopropylbenzene	<	1	ug/L
MW-9	9/26/2011	Isopropylbenzene	<	1	ug/L
MW-111	9/27/2011	Isopropylbenzene	<	1	ug/L
MW-114	9/27/2011	Isopropylbenzene	<	1	ug/L
MW-116	9/27/2011	Isopropylbenzene	<	1	ug/L
MW-211	9/27/2011	Isopropylbenzene	<	1	ug/L
MW-120	11/18/2011	Isopropylbenzene	<	2.5	ug/L
MW-121	11/28/2011	Isopropylbenzene	<	2.5	ug/L
MW-121	11/28/2011	Isopropylbenzene	<	2.5	ug/L
MW-122	11/28/2011	Isopropylbenzene	<	2.5	ug/L
MW-122	11/28/2011	Isopropylbenzene	<	2.5	ug/L
MW-120	4/3/2012	Isopropylbenzene	<	2.5	ug/L
MW-121	4/3/2012	Isopropylbenzene	<	2.5	ug/L
MW-121	4/3/2012	Isopropylbenzene	<	2.5	ug/L
MW-122	4/3/2012	Isopropylbenzene	<	2.5	ug/L
MW-122	4/3/2012	Isopropylbenzene	<	2.5	ug/L
MW-10	7/26/2012	Isopropylbenzene	<	2.5	ug/L
MW-120	7/26/2012	Isopropylbenzene	<	2.5	ug/L
MW-121	7/26/2012	Isopropylbenzene	<	2.5	ug/L
MW-121	7/26/2012	Isopropylbenzene	<	2.5	ug/L
MW-122	7/26/2012	Isopropylbenzene	<	2.5	ug/L
MW-122	7/26/2012	Isopropylbenzene	<	2.5	ug/L
MW-8	7/26/2012	Isopropylbenzene	<	2.5	ug/L
MW-120	10/31/2012	Isopropylbenzene	<	2.5	ug/L
MW-121	10/31/2012	Isopropylbenzene	<	2.5	ug/L
MW-121	10/31/2012	Isopropylbenzene	<	2.5	ug/L
MW-122	10/31/2012	Isopropylbenzene	<	2.5	ug/L
MW-122	10/31/2012	Isopropylbenzene	<	2.5	ug/L
MW-120	4/30/2013	Isopropylbenzene	<	2.5	ug/L
MW-121	4/30/2013	Isopropylbenzene	<	2.5	ug/L
MW-121	4/30/2013	Isopropylbenzene	<	2.5	ug/L
MW-122	4/30/2013	Isopropylbenzene	<	2.5	ug/L
MW-122	4/30/2013	Isopropylbenzene	<	2.5	ug/L
DC118	5/29/2013	Isopropylbenzene	<	1	ug/L
DC119	5/29/2013	Isopropylbenzene	<	1	ug/L
MW-8	5/29/2013	Isopropylbenzene	<	1	ug/L
MW-9	5/29/2013	Isopropylbenzene	<	1	ug/L

Attachment D
2007-2015 Water Quality Data
Louisville Landfill Capture Analysis
Merriam Junction Sands

Well ID	DateCollected	Parameter	Detect Code	Result	Unit
MW-10	5/30/2013	Isopropylbenzene	<	1	ug/L
MW-111	5/30/2013	Isopropylbenzene	<	1	ug/L
MW-114	5/30/2013	Isopropylbenzene	<	1	ug/L
MW-116	5/30/2013	Isopropylbenzene	<	1	ug/L
MW-211	5/30/2013	Isopropylbenzene	<	1	ug/L
MW-113	7/16/2013	Isopropylbenzene	<	1	ug/L
MW-10	7/24/2013	Isopropylbenzene	<	2.5	ug/L
MW-120	7/24/2013	Isopropylbenzene	<	2.5	ug/L
MW-121	7/24/2013	Isopropylbenzene	<	2.5	ug/L
MW-121	7/24/2013	Isopropylbenzene	<	2.5	ug/L
MW-122	7/24/2013	Isopropylbenzene	<	2.5	ug/L
MW-122	7/24/2013	Isopropylbenzene	<	2.5	ug/L
MW-8	7/24/2013	Isopropylbenzene	<	2.5	ug/L
MW-111	9/4/2013	Isopropylbenzene	<	1	ug/L
MW-114	9/4/2013	Isopropylbenzene	<	1	ug/L
MW-116	9/4/2013	Isopropylbenzene	<	1	ug/L
MW-211	9/4/2013	Isopropylbenzene	<	1	ug/L
MW-8	9/4/2013	Isopropylbenzene	<	1	ug/L
DC118	9/5/2013	Isopropylbenzene	<	1	ug/L
DC119	9/5/2013	Isopropylbenzene	<	1	ug/L
MW-10	9/5/2013	Isopropylbenzene	<	1	ug/L
MW-9	9/5/2013	Isopropylbenzene	<	1	ug/L
MW-120	11/19/2013	Isopropylbenzene	<	2.5	ug/L
MW-121	11/19/2013	Isopropylbenzene	<	2.5	ug/L
MW-121	11/19/2013	Isopropylbenzene	<	2.5	ug/L
MW-122	11/19/2013	Isopropylbenzene	<	2.5	ug/L
MW-122	11/19/2013	Isopropylbenzene	<	2.5	ug/L
DC118	11/26/2013	Isopropylbenzene	<	1	ug/L
DC119	11/26/2013	Isopropylbenzene	<	1	ug/L
MW-10	11/26/2013	Isopropylbenzene	<	1	ug/L
MW-111	11/26/2013	Isopropylbenzene	<	1	ug/L
MW-114	11/26/2013	Isopropylbenzene	<	1	ug/L
MW-116	11/26/2013	Isopropylbenzene	<	1	ug/L
MW-211	11/26/2013	Isopropylbenzene	<	1	ug/L
MW-8	11/26/2013	Isopropylbenzene	<	1	ug/L
MW-9	11/26/2013	Isopropylbenzene	<	1	ug/L
MW-120	4/24/2014	Isopropylbenzene	<	2.5	ug/L
MW-121	4/24/2014	Isopropylbenzene	<	2.5	ug/L
MW-122	4/24/2014	Isopropylbenzene	<	2.5	ug/L
MW-122	4/24/2014	Isopropylbenzene	<	2.5	ug/L
MW-10	7/11/2014	Isopropylbenzene	<	2.5	ug/L
MW-120	7/11/2014	Isopropylbenzene	<	2.5	ug/L
MW-121	7/11/2014	Isopropylbenzene	<	2.5	ug/L
MW-122	7/11/2014	Isopropylbenzene	<	2.5	ug/L
MW-8	7/11/2014	Isopropylbenzene	<	2.5	ug/L
DC118	9/24/2014	Isopropylbenzene	<	1	ug/L
DC119	9/24/2014	Isopropylbenzene	<	1	ug/L
MW-10	9/24/2014	Isopropylbenzene	<	1	ug/L
MW-114	9/24/2014	Isopropylbenzene	<	1	ug/L
MW-116	9/24/2014	Isopropylbenzene	<	1	ug/L
MW-9	9/24/2014	Isopropylbenzene	<	1	ug/L
MW-111	9/25/2014	Isopropylbenzene	<	1	ug/L

Attachment D
2007-2015 Water Quality Data
Louisville Landfill Capture Analysis
Merriam Junction Sands

Well ID	DateCollected	Parameter	Detect Code	Result	Unit
MW-211	9/25/2014	Isopropylbenzene	<	1	ug/L
MW-8	9/25/2014	Isopropylbenzene	<	1	ug/L
MW-120	11/17/2014	Isopropylbenzene	<	2.5	ug/L
MW-121	11/17/2014	Isopropylbenzene	<	2.5	ug/L
MW-122	11/17/2014	Isopropylbenzene	<	2.5	ug/L
MW-120	5/8/2015	Isopropylbenzene	<	1	ug/L
MW-121	5/8/2015	Isopropylbenzene	<	1	ug/L
MW-122	5/8/2015	Isopropylbenzene	<	1	ug/L
DC118	6/17/2015	Isopropylbenzene	<	0.5	ug/L
DC119	6/17/2015	Isopropylbenzene	<	0.5	ug/L
MW-111	6/17/2015	Isopropylbenzene	<	0.5	ug/L
MW-114	6/17/2015	Isopropylbenzene	<	0.5	ug/L
MW-116	6/17/2015	Isopropylbenzene	<	0.5	ug/L
MW-211	6/17/2015	Isopropylbenzene	<	0.5	ug/L
MW-9	6/17/2015	Isopropylbenzene	<	0.5	ug/L
MW-10	6/18/2015	Isopropylbenzene	<	0.5	ug/L
MW-113	6/18/2015	Isopropylbenzene	<	0.5	ug/L
MW-213	6/18/2015	Isopropylbenzene	<	0.5	ug/L
MW-8	6/18/2015	Isopropylbenzene	<	0.5	ug/L
MW-10	7/30/2015	Isopropylbenzene	<	1	ug/L
MW-120	7/30/2015	Isopropylbenzene	<	1	ug/L
MW-121	7/30/2015	Isopropylbenzene	<	1	ug/L
MW-122	7/30/2015	Isopropylbenzene	<	1	ug/L
MW-8	7/30/2015	Isopropylbenzene	<	1	ug/L
MW-121	11/16/2015	Isopropylbenzene	<	1	ug/L
MW-122	11/16/2015	Isopropylbenzene	<	1	ug/L
MW-10	3/27/2007	Isopropyltoluene, p	<	1	ug/L
MW-111	3/27/2007	Isopropyltoluene, p	<	1	ug/L
MW-114	3/27/2007	Isopropyltoluene, p	<	1	ug/L
MW-115	3/27/2007	Isopropyltoluene, p	<	1	ug/L
MW-116	3/27/2007	Isopropyltoluene, p	<	1	ug/L
MW-211	3/27/2007	Isopropyltoluene, p	<	1	ug/L
MW-8	3/27/2007	Isopropyltoluene, p	<	1	ug/L
DC117	3/28/2007	Isopropyltoluene, p	<	1	ug/L
DC118	3/28/2007	Isopropyltoluene, p	<	1	ug/L
DC119	3/28/2007	Isopropyltoluene, p	<	1	ug/L
MW-9	3/28/2007	Isopropyltoluene, p	<	1	ug/L
DC117	9/17/2007	Isopropyltoluene, p	<	1	ug/L
DC118	9/17/2007	Isopropyltoluene, p	<	1	ug/L
DC119	9/17/2007	Isopropyltoluene, p	<	1	ug/L
MW-111	9/17/2007	Isopropyltoluene, p	<	1	ug/L
MW-114	9/17/2007	Isopropyltoluene, p	<	1	ug/L
MW-116	9/17/2007	Isopropyltoluene, p	<	1	ug/L
MW-211	9/17/2007	Isopropyltoluene, p	<	1	ug/L
MW-9	9/17/2007	Isopropyltoluene, p	<	1	ug/L
MW-10	9/18/2007	Isopropyltoluene, p	<	1	ug/L
MW-8	9/18/2007	Isopropyltoluene, p	<	1	ug/L
DC117	12/11/2007	Isopropyltoluene, p	<	1	ug/L
DC118	12/11/2007	Isopropyltoluene, p	<	1	ug/L
DC119	12/11/2007	Isopropyltoluene, p	<	1	ug/L
MW-10	12/11/2007	Isopropyltoluene, p	<	1	ug/L
MW-111	12/11/2007	Isopropyltoluene, p	<	1	ug/L

Attachment D
2007-2015 Water Quality Data
Louisville Landfill Capture Analysis
Merriam Junction Sands

Well ID	DateCollected	Parameter	Detect Code	Result	Unit
MW-114	12/11/2007	Isopropyltoluene, p	<	1	ug/L
MW-116	12/11/2007	Isopropyltoluene, p	<	1	ug/L
MW-120	12/11/2007	Isopropyltoluene, p	<	0.5	ug/L
MW-121	12/11/2007	Isopropyltoluene, p	<	0.5	ug/L
MW-122	12/11/2007	Isopropyltoluene, p	<	0.5	ug/L
MW-211	12/11/2007	Isopropyltoluene, p	<	1	ug/L
MW-8	12/11/2007	Isopropyltoluene, p	<	1	ug/L
MW-9	12/11/2007	Isopropyltoluene, p	<	1	ug/L
DC117	4/30/2008	Isopropyltoluene, p	<	1	ug/L
DC119	4/30/2008	Isopropyltoluene, p	<	1	ug/L
MW-111	4/30/2008	Isopropyltoluene, p	<	1	ug/L
MW-114	4/30/2008	Isopropyltoluene, p	<	1	ug/L
MW-116	4/30/2008	Isopropyltoluene, p	<	1	ug/L
MW-211	4/30/2008	Isopropyltoluene, p	<	1	ug/L
MW-9	4/30/2008	Isopropyltoluene, p	<	1	ug/L
MW-10	5/1/2008	Isopropyltoluene, p	<	1	ug/L
MW-120	5/1/2008	Isopropyltoluene, p	<	0.5	ug/L
MW-121	5/1/2008	Isopropyltoluene, p	<	0.5	ug/L
MW-122	5/1/2008	Isopropyltoluene, p	<	0.5	ug/L
MW-8	5/1/2008	Isopropyltoluene, p	<	1	ug/L
DC117	9/10/2008	Isopropyltoluene, p	<	1	ug/L
DC118	9/10/2008	Isopropyltoluene, p	<	1	ug/L
DC119	9/10/2008	Isopropyltoluene, p	<	1	ug/L
MW-116	9/10/2008	Isopropyltoluene, p	<	1	ug/L
MW-9	9/10/2008	Isopropyltoluene, p	<	1	ug/L
MW-111	9/11/2008	Isopropyltoluene, p	<	1	ug/L
MW-114	9/11/2008	Isopropyltoluene, p	<	1	ug/L
MW-211	9/11/2008	Isopropyltoluene, p	<	1	ug/L
DC117	12/16/2008	Isopropyltoluene, p	<	1	ug/L
DC118	12/16/2008	Isopropyltoluene, p	<	1	ug/L
DC119	12/16/2008	Isopropyltoluene, p	<	1	ug/L
MW-10	12/16/2008	Isopropyltoluene, p	<	1	ug/L
MW-111	12/16/2008	Isopropyltoluene, p	<	1	ug/L
MW-114	12/16/2008	Isopropyltoluene, p	<	1	ug/L
MW-116	12/16/2008	Isopropyltoluene, p	<	1	ug/L
MW-211	12/16/2008	Isopropyltoluene, p	<	1	ug/L
MW-8	12/16/2008	Isopropyltoluene, p	<	1	ug/L
MW-9	12/16/2008	Isopropyltoluene, p	<	1	ug/L
DC117	4/27/2009	Isopropyltoluene, p	<	1	ug/L
DC118	4/27/2009	Isopropyltoluene, p	<	1	ug/L
DC119	4/27/2009	Isopropyltoluene, p	<	1	ug/L
MW-10	4/27/2009	Isopropyltoluene, p	<	1	ug/L
MW-111	4/27/2009	Isopropyltoluene, p	<	1	ug/L
MW-114	4/27/2009	Isopropyltoluene, p	<	1	ug/L
MW-116	4/27/2009	Isopropyltoluene, p	<	1	ug/L
MW-211	4/27/2009	Isopropyltoluene, p	<	1	ug/L
MW-8	4/27/2009	Isopropyltoluene, p	<	1	ug/L
MW-9	4/27/2009	Isopropyltoluene, p	<	1	ug/L
MW-120	4/28/2009	Isopropyltoluene, p	<	0.5	ug/L
MW-121	4/28/2009	Isopropyltoluene, p	<	0.5	ug/L
MW-122	4/28/2009	Isopropyltoluene, p	<	0.5	ug/L
MW-10	9/2/2009	Isopropyltoluene, p	<	0.5	ug/L

Attachment D
2007-2015 Water Quality Data
Louisville Landfill Capture Analysis
Merriam Junction Sands

Well ID	DateCollected	Parameter	Detect Code	Result	Unit
MW-120	9/2/2009	Isopropyltoluene, p	<	0.5	ug/L
MW-121	9/2/2009	Isopropyltoluene, p	<	0.5	ug/L
MW-122	9/2/2009	Isopropyltoluene, p	<	0.5	ug/L
MW-8	9/2/2009	Isopropyltoluene, p	<	0.5	ug/L
DC117	12/14/2009	Isopropyltoluene, p	<	1	ug/L
DC118	12/14/2009	Isopropyltoluene, p	<	1	ug/L
DC119	12/14/2009	Isopropyltoluene, p	<	1	ug/L
MW-10	12/14/2009	Isopropyltoluene, p	<	1	ug/L
MW-111	12/14/2009	Isopropyltoluene, p	<	1	ug/L
MW-114	12/14/2009	Isopropyltoluene, p	<	1	ug/L
MW-116	12/14/2009	Isopropyltoluene, p	<	1	ug/L
MW-211	12/14/2009	Isopropyltoluene, p	<	1	ug/L
MW-9	12/14/2009	Isopropyltoluene, p	<	1	ug/L
MW-120	12/15/2009	Isopropyltoluene, p	<	0.5	ug/L
MW-121	12/15/2009	Isopropyltoluene, p	<	0.5	ug/L
MW-122	12/15/2009	Isopropyltoluene, p	<	0.5	ug/L
DC117	5/10/2010	Isopropyltoluene, p	<	1	ug/L
DC118	5/10/2010	Isopropyltoluene, p	<	1	ug/L
DC119	5/10/2010	Isopropyltoluene, p	<	1	ug/L
MW-10	5/10/2010	Isopropyltoluene, p	<	1	ug/L
MW-111	5/10/2010	Isopropyltoluene, p	<	1	ug/L
MW-111	5/10/2010	Isopropyltoluene, p	<	1	ug/L
MW-114	5/10/2010	Isopropyltoluene, p	<	1	ug/L
MW-116	5/10/2010	Isopropyltoluene, p	<	1	ug/L
MW-116	5/10/2010	Isopropyltoluene, p	<	1	ug/L
MW-211	5/10/2010	Isopropyltoluene, p	<	1	ug/L
MW-9	5/10/2010	Isopropyltoluene, p	<	1	ug/L
MW-120	5/12/2010	Isopropyltoluene, p	<	0.5	ug/L
MW-121	5/12/2010	Isopropyltoluene, p	<	0.5	ug/L
MW-122	5/12/2010	Isopropyltoluene, p	<	0.5	ug/L
DC117	11/17/2010	Isopropyltoluene, p	<	1	ug/L
DC118	11/17/2010	Isopropyltoluene, p	<	1	ug/L
DC119	11/17/2010	Isopropyltoluene, p	<	1	ug/L
MW-111	11/17/2010	Isopropyltoluene, p	<	1	ug/L
MW-114	11/17/2010	Isopropyltoluene, p	<	1	ug/L
MW-116	11/17/2010	Isopropyltoluene, p	<	1	ug/L
MW-211	11/17/2010	Isopropyltoluene, p	<	1	ug/L
MW-9	11/17/2010	Isopropyltoluene, p	<	1	ug/L
MW-10	11/18/2010	Isopropyltoluene, p	<	1	ug/L
MW-120	11/18/2010	Isopropyltoluene, p	<	0.5	ug/L
MW-121	11/18/2010	Isopropyltoluene, p	<	0.5	ug/L
MW-122	11/18/2010	Isopropyltoluene, p	<	0.5	ug/L
MW-8	11/18/2010	Isopropyltoluene, p	<	1	ug/L
MW-120	4/21/2011	Isopropyltoluene, p	<	1	ug/L
MW-121	4/21/2011	Isopropyltoluene, p	<	1	ug/L
MW-122	4/21/2011	Isopropyltoluene, p	<	1	ug/L
MW-111	4/27/2011	Isopropyltoluene, p	<	1	ug/L
MW-114	4/27/2011	Isopropyltoluene, p	<	1	ug/L
MW-116	4/27/2011	Isopropyltoluene, p	<	1	ug/L
MW-211	4/27/2011	Isopropyltoluene, p	<	1	ug/L
DC117	4/28/2011	Isopropyltoluene, p	<	1	ug/L
DC118	4/28/2011	Isopropyltoluene, p	<	1	ug/L

Attachment D
2007-2015 Water Quality Data
Louisville Landfill Capture Analysis
Merriam Junction Sands

Well ID	DateCollected	Parameter	Detect Code	Result	Unit
DC119	4/28/2011	Isopropyltoluene, p	<	1	ug/L
MW-10	4/28/2011	Isopropyltoluene, p	<	1	ug/L
MW-8	4/28/2011	Isopropyltoluene, p	<	1	ug/L
MW-9	4/28/2011	Isopropyltoluene, p	<	1	ug/L
MW-10	7/26/2011	Isopropyltoluene, p	<	1	ug/L
MW-120	7/26/2011	Isopropyltoluene, p	<	1	ug/L
MW-121	7/26/2011	Isopropyltoluene, p	<	1	ug/L
MW-121	7/26/2011	Isopropyltoluene, p	<	1	ug/L
MW-122	7/26/2011	Isopropyltoluene, p	<	1	ug/L
MW-122	7/26/2011	Isopropyltoluene, p	<	1	ug/L
MW-8	7/26/2011	Isopropyltoluene, p	<	1	ug/L
DC117	9/26/2011	Isopropyltoluene, p	<	1	ug/L
DC118	9/26/2011	Isopropyltoluene, p	<	1	ug/L
DC119	9/26/2011	Isopropyltoluene, p	<	1	ug/L
MW-10	9/26/2011	Isopropyltoluene, p	<	1	ug/L
MW-8	9/26/2011	Isopropyltoluene, p	<	1	ug/L
MW-9	9/26/2011	Isopropyltoluene, p	<	1	ug/L
MW-111	9/27/2011	Isopropyltoluene, p	<	1	ug/L
MW-114	9/27/2011	Isopropyltoluene, p	<	1	ug/L
MW-116	9/27/2011	Isopropyltoluene, p	<	1	ug/L
MW-211	9/27/2011	Isopropyltoluene, p	<	1	ug/L
MW-120	11/18/2011	Isopropyltoluene, p	<	1	ug/L
MW-121	11/28/2011	Isopropyltoluene, p	<	1	ug/L
MW-121	11/28/2011	Isopropyltoluene, p	<	1	ug/L
MW-122	11/28/2011	Isopropyltoluene, p	<	1	ug/L
MW-122	11/28/2011	Isopropyltoluene, p	<	1	ug/L
MW-120	4/3/2012	Isopropyltoluene, p	<	1	ug/L
MW-121	4/3/2012	Isopropyltoluene, p	<	1	ug/L
MW-121	4/3/2012	Isopropyltoluene, p	<	1	ug/L
MW-122	4/3/2012	Isopropyltoluene, p	<	1	ug/L
MW-122	4/3/2012	Isopropyltoluene, p	<	1	ug/L
MW-10	7/26/2012	Isopropyltoluene, p	<	1	ug/L
MW-120	7/26/2012	Isopropyltoluene, p	<	1	ug/L
MW-121	7/26/2012	Isopropyltoluene, p	<	1	ug/L
MW-121	7/26/2012	Isopropyltoluene, p	<	1	ug/L
MW-122	7/26/2012	Isopropyltoluene, p	<	1	ug/L
MW-122	7/26/2012	Isopropyltoluene, p	<	1	ug/L
MW-8	7/26/2012	Isopropyltoluene, p	<	1	ug/L
MW-120	10/31/2012	Isopropyltoluene, p	<	1	ug/L
MW-121	10/31/2012	Isopropyltoluene, p	<	1	ug/L
MW-121	10/31/2012	Isopropyltoluene, p	<	1	ug/L
MW-122	10/31/2012	Isopropyltoluene, p	<	1	ug/L
MW-122	10/31/2012	Isopropyltoluene, p	<	1	ug/L
MW-120	4/30/2013	Isopropyltoluene, p	<	1	ug/L
MW-121	4/30/2013	Isopropyltoluene, p	<	1	ug/L
MW-121	4/30/2013	Isopropyltoluene, p	<	1	ug/L
MW-122	4/30/2013	Isopropyltoluene, p	<	1	ug/L
MW-122	4/30/2013	Isopropyltoluene, p	<	1	ug/L
DC118	5/29/2013	Isopropyltoluene, p	<	1	ug/L
DC119	5/29/2013	Isopropyltoluene, p	<	1	ug/L
MW-8	5/29/2013	Isopropyltoluene, p	<	1	ug/L
MW-9	5/29/2013	Isopropyltoluene, p	<	1	ug/L

Attachment D
2007-2015 Water Quality Data
Louisville Landfill Capture Analysis
Merriam Junction Sands

Well ID	DateCollected	Parameter	Detect Code	Result	Unit
MW-10	5/30/2013	Isopropyltoluene, p	<	1	ug/L
MW-111	5/30/2013	Isopropyltoluene, p	<	1	ug/L
MW-114	5/30/2013	Isopropyltoluene, p	<	1	ug/L
MW-116	5/30/2013	Isopropyltoluene, p	<	1	ug/L
MW-211	5/30/2013	Isopropyltoluene, p	<	1	ug/L
MW-113	7/16/2013	Isopropyltoluene, p	<	1	ug/L
MW-10	7/24/2013	Isopropyltoluene, p	<	1	ug/L
MW-120	7/24/2013	Isopropyltoluene, p	<	1	ug/L
MW-121	7/24/2013	Isopropyltoluene, p	<	1	ug/L
MW-121	7/24/2013	Isopropyltoluene, p	<	1	ug/L
MW-122	7/24/2013	Isopropyltoluene, p	<	1	ug/L
MW-122	7/24/2013	Isopropyltoluene, p	<	1	ug/L
MW-8	7/24/2013	Isopropyltoluene, p	<	1	ug/L
MW-111	9/4/2013	Isopropyltoluene, p	<	1	ug/L
MW-114	9/4/2013	Isopropyltoluene, p	<	1	ug/L
MW-116	9/4/2013	Isopropyltoluene, p	<	1	ug/L
MW-211	9/4/2013	Isopropyltoluene, p	<	1	ug/L
MW-8	9/4/2013	Isopropyltoluene, p	<	1	ug/L
DC118	9/5/2013	Isopropyltoluene, p	<	1	ug/L
DC119	9/5/2013	Isopropyltoluene, p	<	1	ug/L
MW-10	9/5/2013	Isopropyltoluene, p	<	1	ug/L
MW-9	9/5/2013	Isopropyltoluene, p	<	1	ug/L
MW-120	11/19/2013	Isopropyltoluene, p	<	1	ug/L
MW-121	11/19/2013	Isopropyltoluene, p	<	1	ug/L
MW-121	11/19/2013	Isopropyltoluene, p	<	1	ug/L
MW-122	11/19/2013	Isopropyltoluene, p	<	1	ug/L
MW-122	11/19/2013	Isopropyltoluene, p	<	1	ug/L
DC118	11/26/2013	Isopropyltoluene, p	<	1	ug/L
DC119	11/26/2013	Isopropyltoluene, p	<	1	ug/L
MW-10	11/26/2013	Isopropyltoluene, p	<	1	ug/L
MW-111	11/26/2013	Isopropyltoluene, p	<	1	ug/L
MW-114	11/26/2013	Isopropyltoluene, p	<	1	ug/L
MW-116	11/26/2013	Isopropyltoluene, p	<	1	ug/L
MW-211	11/26/2013	Isopropyltoluene, p	<	1	ug/L
MW-8	11/26/2013	Isopropyltoluene, p	<	1	ug/L
MW-9	11/26/2013	Isopropyltoluene, p	<	1	ug/L
MW-120	4/24/2014	Isopropyltoluene, p	<	1	ug/L
MW-121	4/24/2014	Isopropyltoluene, p	<	1	ug/L
MW-122	4/24/2014	Isopropyltoluene, p	<	1	ug/L
MW-122	4/24/2014	Isopropyltoluene, p	<	1	ug/L
MW-10	7/11/2014	Isopropyltoluene, p	<	1	ug/L
MW-120	7/11/2014	Isopropyltoluene, p	<	1	ug/L
MW-121	7/11/2014	Isopropyltoluene, p	<	1	ug/L
MW-122	7/11/2014	Isopropyltoluene, p	<	1	ug/L
MW-8	7/11/2014	Isopropyltoluene, p	<	1	ug/L
DC118	9/24/2014	Isopropyltoluene, p	<	1	ug/L
DC119	9/24/2014	Isopropyltoluene, p	<	1	ug/L
MW-10	9/24/2014	Isopropyltoluene, p	<	1	ug/L
MW-114	9/24/2014	Isopropyltoluene, p	<	1	ug/L
MW-116	9/24/2014	Isopropyltoluene, p	<	1	ug/L
MW-9	9/24/2014	Isopropyltoluene, p	<	1	ug/L
MW-111	9/25/2014	Isopropyltoluene, p	<	1	ug/L

Attachment D
2007-2015 Water Quality Data
Louisville Landfill Capture Analysis
Merriam Junction Sands

Well ID	DateCollected	Parameter	Detect Code	Result	Unit
MW-211	9/25/2014	Isopropyltoluene, p	<	1	ug/L
MW-8	9/25/2014	Isopropyltoluene, p	<	1	ug/L
MW-120	11/17/2014	Isopropyltoluene, p	<	1	ug/L
MW-121	11/17/2014	Isopropyltoluene, p	<	1	ug/L
MW-122	11/17/2014	Isopropyltoluene, p	<	1	ug/L
MW-120	5/8/2015	Isopropyltoluene, p	<	1	ug/L
MW-121	5/8/2015	Isopropyltoluene, p	<	1	ug/L
MW-122	5/8/2015	Isopropyltoluene, p	<	1	ug/L
DC118	6/17/2015	Isopropyltoluene, p	<	0.5	ug/L
DC119	6/17/2015	Isopropyltoluene, p	<	0.5	ug/L
MW-111	6/17/2015	Isopropyltoluene, p	<	0.5	ug/L
MW-114	6/17/2015	Isopropyltoluene, p	<	0.5	ug/L
MW-116	6/17/2015	Isopropyltoluene, p	<	0.5	ug/L
MW-211	6/17/2015	Isopropyltoluene, p	<	0.5	ug/L
MW-9	6/17/2015	Isopropyltoluene, p	<	0.5	ug/L
MW-10	6/18/2015	Isopropyltoluene, p	<	0.5	ug/L
MW-113	6/18/2015	Isopropyltoluene, p	<	0.5	ug/L
MW-213	6/18/2015	Isopropyltoluene, p	<	0.5	ug/L
MW-8	6/18/2015	Isopropyltoluene, p	<	0.5	ug/L
MW-10	7/30/2015	Isopropyltoluene, p	<	1	ug/L
MW-120	7/30/2015	Isopropyltoluene, p	<	1	ug/L
MW-121	7/30/2015	Isopropyltoluene, p	<	1	ug/L
MW-122	7/30/2015	Isopropyltoluene, p	<	1	ug/L
MW-8	7/30/2015	Isopropyltoluene, p	<	4	ug/L
MW-121	11/16/2015	Isopropyltoluene, p	<	1	ug/L
MW-122	11/16/2015	Isopropyltoluene, p	<	1	ug/L
DC117	9/17/2007	Lead	<	1	ug/L
DC118	9/17/2007	Lead	<	1	ug/L
DC119	9/17/2007	Lead	<	1	ug/L
MW-111	9/17/2007	Lead		1.8	ug/L
MW-114	9/17/2007	Lead	<	1	ug/L
MW-116	9/17/2007	Lead	<	1	ug/L
MW-211	9/17/2007	Lead	<	1	ug/L
MW-9	9/17/2007	Lead	<	1	ug/L
MW-10	9/18/2007	Lead	<	1	ug/L
MW-8	9/18/2007	Lead	<	1	ug/L
DC117	9/10/2008	Lead	<	1	ug/L
DC118	9/10/2008	Lead	<	1	ug/L
DC119	9/10/2008	Lead	<	1	ug/L
MW-116	9/10/2008	Lead	<	1	ug/L
MW-9	9/10/2008	Lead	<	1	ug/L
MW-111	9/11/2008	Lead		7	ug/L
MW-114	9/11/2008	Lead	<	1	ug/L
MW-211	9/11/2008	Lead	<	1	ug/L
MW-10	9/2/2009	Lead	<	2	ug/L
MW-120	9/2/2009	Lead	<	2	ug/L
MW-121	9/2/2009	Lead	<	2	ug/L
MW-122	9/2/2009	Lead	<	2	ug/L
MW-8	9/2/2009	Lead	<	2	ug/L
DC117	11/17/2010	Lead	<	1	ug/L
DC118	11/17/2010	Lead	<	1	ug/L
DC119	11/17/2010	Lead	<	1	ug/L

Attachment D
2007-2015 Water Quality Data
Louisville Landfill Capture Analysis
Merriam Junction Sands

Well ID	DateCollected	Parameter	Detect Code	Result	Unit
MW-111	11/17/2010	Lead	<	1	ug/L
MW-114	11/17/2010	Lead	<	1	ug/L
MW-116	11/17/2010	Lead	<	1	ug/L
MW-211	11/17/2010	Lead	<	1	ug/L
MW-9	11/17/2010	Lead	<	1	ug/L
MW-10	11/18/2010	Lead	<	1	ug/L
MW-8	11/18/2010	Lead	<	1	ug/L
MW-120	4/21/2011	Lead		--	ug/L
MW-121	4/21/2011	Lead		--	ug/L
MW-122	4/21/2011	Lead		--	ug/L
MW-10	7/26/2011	Lead	<	5	ug/L
MW-120	7/26/2011	Lead		--	ug/L
MW-121	7/26/2011	Lead	<	5	ug/L
MW-121	7/26/2011	Lead	<	5	ug/L
MW-122	7/26/2011	Lead	<	5	ug/L
MW-122	7/26/2011	Lead	<	5	ug/L
MW-8	7/26/2011	Lead	<	5	ug/L
MW-120	11/18/2011	Lead		--	ug/L
MW-121	11/28/2011	Lead		--	ug/L
MW-121	11/28/2011	Lead		--	ug/L
MW-122	11/28/2011	Lead		--	ug/L
MW-122	11/28/2011	Lead		--	ug/L
MW-120	4/3/2012	Lead		--	ug/L
MW-121	4/3/2012	Lead		--	ug/L
MW-121	4/3/2012	Lead		--	ug/L
MW-122	4/3/2012	Lead		--	ug/L
MW-122	4/3/2012	Lead		--	ug/L
MW-10	7/26/2012	Lead	<	10	ug/L
MW-120	7/26/2012	Lead	<	10	ug/L
MW-121	7/26/2012	Lead	<	10	ug/L
MW-121	7/26/2012	Lead	<	10	ug/L
MW-122	7/26/2012	Lead	<	10	ug/L
MW-122	7/26/2012	Lead	<	10	ug/L
MW-8	7/26/2012	Lead	<	10	ug/L
MW-121	10/31/2012	Lead		--	ug/L
MW-121	10/31/2012	Lead		--	ug/L
MW-122	10/31/2012	Lead		--	ug/L
MW-122	10/31/2012	Lead		--	ug/L
MW-120	4/30/2013	Lead		--	ug/L
MW-121	4/30/2013	Lead		--	ug/L
MW-122	4/30/2013	Lead		--	ug/L
MW-122	4/30/2013	Lead		--	ug/L
MW-10	7/24/2013	Lead	<	10	ug/L
MW-120	7/24/2013	Lead	<	10	ug/L
MW-121	7/24/2013	Lead	<	10	ug/L
MW-121	7/24/2013	Lead	<	10	ug/L
MW-122	7/24/2013	Lead	<	10	ug/L
MW-8	7/24/2013	Lead	<	10	ug/L
MW-120	11/19/2013	Lead		--	ug/L
MW-121	11/19/2013	Lead		--	ug/L
MW-121	11/19/2013	Lead		--	ug/L
MW-122	11/19/2013	Lead		--	ug/L

Attachment D
2007-2015 Water Quality Data
Louisville Landfill Capture Analysis
Merriam Junction Sands

Well ID	DateCollected	Parameter	Detect Code	Result	Unit
MW-122	11/19/2013	Lead		--	ug/L
MW-120	4/24/2014	Lead		--	ug/L
MW-121	4/24/2014	Lead		--	ug/L
MW-122	4/24/2014	Lead		--	ug/L
MW-122	4/24/2014	Lead		--	ug/L
MW-10	7/11/2014	Lead	<	10	ug/L
MW-120	7/11/2014	Lead	<	10	ug/L
MW-121	7/11/2014	Lead	<	10	ug/L
MW-122	7/11/2014	Lead	<	10	ug/L
MW-8	7/11/2014	Lead	<	10	ug/L
MW-120	11/17/2014	Lead		--	ug/L
MW-121	11/17/2014	Lead		--	ug/L
MW-122	11/17/2014	Lead		--	ug/L
MW-120	5/8/2015	Lead		--	ug/L
MW-121	5/8/2015	Lead		--	ug/L
MW-122	5/8/2015	Lead		--	ug/L
MW-10	7/30/2015	Lead	<	10	ug/L
MW-120	7/30/2015	Lead	<	10	ug/L
MW-121	7/30/2015	Lead	<	10	ug/L
MW-122	7/30/2015	Lead	<	10	ug/L
MW-8	7/30/2015	Lead	<	10	ug/L
MW-121	11/16/2015	Lead		--	ug/L
MW-122	11/16/2015	Lead		--	ug/L
DC117	9/17/2007	Magnesium		75	mg/L
DC118	9/17/2007	Magnesium		41	mg/L
DC119	9/17/2007	Magnesium		38	mg/L
MW-111	9/17/2007	Magnesium		68	mg/L
MW-114	9/17/2007	Magnesium		54	mg/L
MW-116	9/17/2007	Magnesium		75	mg/L
MW-211	9/17/2007	Magnesium		44	mg/L
MW-9	9/17/2007	Magnesium		68	mg/L
MW-10	9/18/2007	Magnesium		34	mg/L
MW-8	9/18/2007	Magnesium		43	mg/L
DC117	9/10/2008	Magnesium		39	mg/L
DC118	9/10/2008	Magnesium		40	mg/L
DC119	9/10/2008	Magnesium		73	mg/L
MW-116	9/10/2008	Magnesium		70	mg/L
MW-9	9/10/2008	Magnesium		61	mg/L
MW-111	9/11/2008	Magnesium		60	mg/L
MW-114	9/11/2008	Magnesium		55	mg/L
MW-211	9/11/2008	Magnesium		40	mg/L
DC117	11/17/2010	Magnesium		79.3	mg/L
DC118	11/17/2010	Magnesium		42.3	mg/L
DC119	11/17/2010	Magnesium		41	mg/L
MW-111	11/17/2010	Magnesium		54.8	mg/L
MW-114	11/17/2010	Magnesium		56	mg/L
MW-116	11/17/2010	Magnesium		57	mg/L
MW-211	11/17/2010	Magnesium		49.2	mg/L
MW-9	11/17/2010	Magnesium		62.2	mg/L
MW-10	11/18/2010	Magnesium		33.2	mg/L
MW-8	11/18/2010	Magnesium		36.1	mg/L
DC117	9/17/2007	Manganese		930	ug/L

Attachment D
2007-2015 Water Quality Data
Louisville Landfill Capture Analysis
Merriam Junction Sands

Well ID	DateCollected	Parameter	Detect Code	Result	Unit
DC118	9/17/2007	Manganese	<	10	ug/L
DC119	9/17/2007	Manganese	<	10	ug/L
MW-111	9/17/2007	Manganese		15	ug/L
MW-114	9/17/2007	Manganese		190	ug/L
MW-116	9/17/2007	Manganese		27	ug/L
MW-211	9/17/2007	Manganese	<	10	ug/L
MW-9	9/17/2007	Manganese		51	ug/L
MW-10	9/18/2007	Manganese		32	ug/L
MW-8	9/18/2007	Manganese		1300	ug/L
DC117	9/10/2008	Manganese	<	10	ug/L
DC118	9/10/2008	Manganese	<	10	ug/L
DC119	9/10/2008	Manganese		950	ug/L
MW-116	9/10/2008	Manganese		14	ug/L
MW-9	9/10/2008	Manganese		35	ug/L
MW-111	9/11/2008	Manganese		26	ug/L
MW-114	9/11/2008	Manganese		220	ug/L
MW-211	9/11/2008	Manganese	<	10	ug/L
MW-10	9/2/2009	Manganese		20	ug/L
MW-120	9/2/2009	Manganese		230	ug/L
MW-121	9/2/2009	Manganese	<	20	ug/L
MW-122	9/2/2009	Manganese		21	ug/L
MW-8	9/2/2009	Manganese		2200	ug/L
DC117	11/17/2010	Manganese		1070	ug/L
DC118	11/17/2010	Manganese		15.1	ug/L
DC119	11/17/2010	Manganese	<	10	ug/L
MW-111	11/17/2010	Manganese		18.5	ug/L
MW-114	11/17/2010	Manganese		250	ug/L
MW-116	11/17/2010	Manganese		16.5	ug/L
MW-211	11/17/2010	Manganese	<	10	ug/L
MW-9	11/17/2010	Manganese		66.2	ug/L
MW-10	11/18/2010	Manganese	<	10	ug/L
MW-8	11/18/2010	Manganese		427	ug/L
MW-120	4/21/2011	Manganese		--	ug/L
MW-121	4/21/2011	Manganese		--	ug/L
MW-122	4/21/2011	Manganese		--	ug/L
MW-10	7/26/2011	Manganese	<	10	ug/L
MW-120	7/26/2011	Manganese		--	ug/L
MW-121	7/26/2011	Manganese	<	10	ug/L
MW-121	7/26/2011	Manganese		17	ug/L
MW-122	7/26/2011	Manganese		17	ug/L
MW-122	7/26/2011	Manganese		17	ug/L
MW-8	7/26/2011	Manganese		120	ug/L
DC117	9/26/2011	Manganese		1060	ug/L
DC118	9/26/2011	Manganese		17	ug/L
DC119	9/26/2011	Manganese	<	10	ug/L
MW-10	9/26/2011	Manganese	<	10	ug/L
MW-8	9/26/2011	Manganese		81.9	ug/L
MW-9	9/26/2011	Manganese		49	ug/L
MW-111	9/27/2011	Manganese		16.9	ug/L
MW-114	9/27/2011	Manganese		289	ug/L
MW-116	9/27/2011	Manganese		19.4	ug/L
MW-211	9/27/2011	Manganese	<	10	ug/L

Attachment D
2007-2015 Water Quality Data
Louisville Landfill Capture Analysis
Merriam Junction Sands

Well ID	DateCollected	Parameter	Detect Code	Result	Unit
MW-120	11/18/2011	Manganese		--	ug/L
MW-121	11/28/2011	Manganese		--	ug/L
MW-121	11/28/2011	Manganese		--	ug/L
MW-122	11/28/2011	Manganese		--	ug/L
MW-122	11/28/2011	Manganese		--	ug/L
MW-120	4/3/2012	Manganese		--	ug/L
MW-121	4/3/2012	Manganese		--	ug/L
MW-121	4/3/2012	Manganese		--	ug/L
MW-122	4/3/2012	Manganese		--	ug/L
MW-122	4/3/2012	Manganese		--	ug/L
MW-10	7/26/2012	Manganese	<	10	ug/L
MW-120	7/26/2012	Manganese		15	ug/L
MW-121	7/26/2012	Manganese	<	10	ug/L
MW-121	7/26/2012	Manganese		13	ug/L
MW-122	7/26/2012	Manganese		13	ug/L
MW-122	7/26/2012	Manganese		13	ug/L
MW-8	7/26/2012	Manganese		36	ug/L
MW-121	10/31/2012	Manganese		--	ug/L
MW-121	10/31/2012	Manganese		--	ug/L
MW-122	10/31/2012	Manganese		--	ug/L
MW-122	10/31/2012	Manganese		--	ug/L
MW-120	4/30/2013	Manganese		--	ug/L
MW-121	4/30/2013	Manganese		--	ug/L
MW-122	4/30/2013	Manganese		--	ug/L
MW-122	4/30/2013	Manganese		--	ug/L
DC118	5/29/2013	Manganese		30.7	ug/L
DC119	5/29/2013	Manganese	<	10	ug/L
MW-8	5/29/2013	Manganese		26.8	ug/L
MW-9	5/29/2013	Manganese		49.7	ug/L
MW-10	5/30/2013	Manganese		14.4	ug/L
MW-111	5/30/2013	Manganese		14.8	ug/L
MW-114	5/30/2013	Manganese		245	ug/L
MW-116	5/30/2013	Manganese		33.5	ug/L
MW-211	5/30/2013	Manganese	<	10	ug/L
MW-10	7/24/2013	Manganese	<	10	ug/L
MW-120	7/24/2013	Manganese		35	ug/L
MW-121	7/24/2013	Manganese		14	ug/L
MW-121	7/24/2013	Manganese		31	ug/L
MW-122	7/24/2013	Manganese		14	ug/L
MW-8	7/24/2013	Manganese		21	ug/L
MW-111	9/4/2013	Manganese		19.7	ug/L
MW-114	9/4/2013	Manganese		243	ug/L
MW-116	9/4/2013	Manganese		44.8	ug/L
MW-211	9/4/2013	Manganese	<	10	ug/L
MW-8	9/4/2013	Manganese		32.1	ug/L
DC118	9/5/2013	Manganese		36.1	ug/L
DC119	9/5/2013	Manganese		12.4	ug/L
MW-10	9/5/2013	Manganese		144	ug/L
MW-9	9/5/2013	Manganese		52.9	ug/L
MW-120	11/19/2013	Manganese		--	ug/L
MW-121	11/19/2013	Manganese		--	ug/L
MW-121	11/19/2013	Manganese		--	ug/L

Attachment D
2007-2015 Water Quality Data
Louisville Landfill Capture Analysis
Merriam Junction Sands

Well ID	DateCollected	Parameter	Detect Code	Result	Unit
MW-122	11/19/2013	Manganese		--	ug/L
MW-122	11/19/2013	Manganese		--	ug/L
MW-120	4/24/2014	Manganese		--	ug/L
MW-121	4/24/2014	Manganese		--	ug/L
MW-122	4/24/2014	Manganese		--	ug/L
MW-122	4/24/2014	Manganese		--	ug/L
MW-10	7/11/2014	Manganese	<	10	ug/L
MW-120	7/11/2014	Manganese		72	ug/L
MW-121	7/11/2014	Manganese		77	ug/L
MW-122	7/11/2014	Manganese	<	10	ug/L
MW-8	7/11/2014	Manganese		24	ug/L
MW-120	11/17/2014	Manganese		--	ug/L
MW-121	11/17/2014	Manganese		--	ug/L
MW-122	11/17/2014	Manganese		--	ug/L
MW-120	5/8/2015	Manganese		--	ug/L
MW-121	5/8/2015	Manganese		--	ug/L
MW-122	5/8/2015	Manganese		--	ug/L
DC118	6/17/2015	Manganese		14	ug/L
DC119	6/17/2015	Manganese	<	20	ug/L
MW-111	6/17/2015	Manganese		15	ug/L
MW-114	6/17/2015	Manganese		240	ug/L
MW-116	6/17/2015	Manganese		18	ug/L
MW-211	6/17/2015	Manganese	<	20	ug/L
MW-9	6/17/2015	Manganese		50	ug/L
MW-10	6/18/2015	Manganese		10	ug/L
MW-113	6/18/2015	Manganese	<	20	ug/L
MW-213	6/18/2015	Manganese	<	20	ug/L
MW-8	6/18/2015	Manganese		52	ug/L
MW-10	7/30/2015	Manganese	<	5	ug/L
MW-120	7/30/2015	Manganese		35	ug/L
MW-121	7/30/2015	Manganese	<	5	ug/L
MW-122	7/30/2015	Manganese		9.5	ug/L
MW-8	7/30/2015	Manganese		37.4	ug/L
DC117	11/16/2015	Manganese		1330	ug/L
MW-121	11/16/2015	Manganese		--	ug/L
MW-122	11/16/2015	Manganese		--	ug/L
DC117	9/17/2007	Mercury	<	0.01	ug/L
DC118	9/17/2007	Mercury	<	0.01	ug/L
DC119	9/17/2007	Mercury	<	0.01	ug/L
MW-111	9/17/2007	Mercury	<	0.01	ug/L
MW-114	9/17/2007	Mercury	<	0.01	ug/L
MW-116	9/17/2007	Mercury	<	0.01	ug/L
MW-211	9/17/2007	Mercury	<	0.01	ug/L
MW-9	9/17/2007	Mercury	<	0.01	ug/L
MW-10	9/18/2007	Mercury	<	0.01	ug/L
MW-8	9/18/2007	Mercury	<	0.01	ug/L
DC117	9/10/2008	Mercury	<	0.01	ug/L
DC118	9/10/2008	Mercury	<	0.01	ug/L
DC119	9/10/2008	Mercury	<	0.01	ug/L
MW-116	9/10/2008	Mercury		0.01	ug/L
MW-9	9/10/2008	Mercury	<	0.01	ug/L
MW-111	9/11/2008	Mercury	<	0.01	ug/L

Attachment D
2007-2015 Water Quality Data
Louisville Landfill Capture Analysis
Merriam Junction Sands

Well ID	DateCollected	Parameter	Detect Code	Result	Unit
MW-114	9/11/2008	Mercury	<	0.01	ug/L
MW-211	9/11/2008	Mercury	<	0.01	ug/L
MW-10	9/2/2009	Mercury	<	0.13	ug/L
MW-120	9/2/2009	Mercury	<	0.13	ug/L
MW-121	9/2/2009	Mercury	<	0.13	ug/L
MW-122	9/2/2009	Mercury	<	0.13	ug/L
MW-8	9/2/2009	Mercury	<	0.13	ug/L
DC117	11/17/2010	Mercury	<	0.01	ug/L
DC118	11/17/2010	Mercury	<	0.01	ug/L
DC119	11/17/2010	Mercury	<	0.01	ug/L
MW-111	11/17/2010	Mercury	<	0.01	ug/L
MW-114	11/17/2010	Mercury	<	0.01	ug/L
MW-116	11/17/2010	Mercury		0.012	ug/L
MW-211	11/17/2010	Mercury	<	0.01	ug/L
MW-9	11/17/2010	Mercury	<	0.01	ug/L
MW-10	11/18/2010	Mercury	<	0.01	ug/L
MW-8	11/18/2010	Mercury	<	0.01	ug/L
MW-120	4/21/2011	Mercury		--	ug/L
MW-121	4/21/2011	Mercury		--	ug/L
MW-122	4/21/2011	Mercury		--	ug/L
MW-10	7/26/2011	Mercury	<	0.2	ug/L
MW-120	7/26/2011	Mercury		--	ug/L
MW-121	7/26/2011	Mercury	<	0.2	ug/L
MW-121	7/26/2011	Mercury	<	0.2	ug/L
MW-122	7/26/2011	Mercury	<	0.2	ug/L
MW-122	7/26/2011	Mercury	<	0.2	ug/L
MW-8	7/26/2011	Mercury	<	0.2	ug/L
MW-120	11/18/2011	Mercury		--	ug/L
MW-121	11/28/2011	Mercury		--	ug/L
MW-121	11/28/2011	Mercury		--	ug/L
MW-122	11/28/2011	Mercury		--	ug/L
MW-122	11/28/2011	Mercury		--	ug/L
MW-120	4/3/2012	Mercury		--	ug/L
MW-121	4/3/2012	Mercury		--	ug/L
MW-121	4/3/2012	Mercury		--	ug/L
MW-122	4/3/2012	Mercury		--	ug/L
MW-122	4/3/2012	Mercury		--	ug/L
MW-10	7/26/2012	Mercury	<	0.2	ug/L
MW-120	7/26/2012	Mercury	<	0.2	ug/L
MW-121	7/26/2012	Mercury	<	0.2	ug/L
MW-121	7/26/2012	Mercury	<	0.2	ug/L
MW-122	7/26/2012	Mercury	<	0.2	ug/L
MW-122	7/26/2012	Mercury	<	0.2	ug/L
MW-8	7/26/2012	Mercury	<	0.2	ug/L
MW-121	10/31/2012	Mercury		--	ug/L
MW-121	10/31/2012	Mercury		--	ug/L
MW-122	10/31/2012	Mercury		--	ug/L
MW-122	10/31/2012	Mercury		--	ug/L
MW-120	4/30/2013	Mercury		--	ug/L
MW-121	4/30/2013	Mercury		--	ug/L
MW-122	4/30/2013	Mercury		--	ug/L
MW-122	4/30/2013	Mercury		--	ug/L

Attachment D
2007-2015 Water Quality Data
Louisville Landfill Capture Analysis
Merriam Junction Sands

Well ID	DateCollected	Parameter	Detect Code	Result	Unit
MW-10	7/24/2013	Mercury	<	0.2	ug/L
MW-120	7/24/2013	Mercury	<	0.2	ug/L
MW-121	7/24/2013	Mercury	<	0.2	ug/L
MW-121	7/24/2013	Mercury	<	0.2	ug/L
MW-122	7/24/2013	Mercury	<	0.2	ug/L
MW-8	7/24/2013	Mercury	<	0.2	ug/L
MW-120	11/19/2013	Mercury		--	ug/L
MW-121	11/19/2013	Mercury		--	ug/L
MW-121	11/19/2013	Mercury		--	ug/L
MW-122	11/19/2013	Mercury		--	ug/L
MW-122	11/19/2013	Mercury		--	ug/L
MW-120	4/24/2014	Mercury		--	ug/L
MW-121	4/24/2014	Mercury		--	ug/L
MW-122	4/24/2014	Mercury		--	ug/L
MW-122	4/24/2014	Mercury		--	ug/L
MW-10	7/11/2014	Mercury	<	0.2	ug/L
MW-120	7/11/2014	Mercury	<	0.2	ug/L
MW-121	7/11/2014	Mercury	<	0.2	ug/L
MW-122	7/11/2014	Mercury	<	0.2	ug/L
MW-8	7/11/2014	Mercury	<	0.2	ug/L
MW-120	11/17/2014	Mercury		--	ug/L
MW-121	11/17/2014	Mercury		--	ug/L
MW-122	11/17/2014	Mercury		--	ug/L
MW-120	5/8/2015	Mercury		--	ug/L
MW-121	5/8/2015	Mercury		--	ug/L
MW-122	5/8/2015	Mercury		--	ug/L
MW-10	7/30/2015	Mercury	<	0.2	ug/L
MW-120	7/30/2015	Mercury	<	0.2	ug/L
MW-121	7/30/2015	Mercury	<	0.2	ug/L
MW-122	7/30/2015	Mercury	<	0.2	ug/L
MW-8	7/30/2015	Mercury	<	0.2	ug/L
MW-121	11/16/2015	Mercury		--	ug/L
MW-122	11/16/2015	Mercury		--	ug/L
MW-10	3/27/2007	Methyl ethyl ketone	<	10	ug/L
MW-111	3/27/2007	Methyl ethyl ketone	<	10	ug/L
MW-114	3/27/2007	Methyl ethyl ketone	<	10	ug/L
MW-115	3/27/2007	Methyl ethyl ketone	<	10	ug/L
MW-116	3/27/2007	Methyl ethyl ketone	<	10	ug/L
MW-211	3/27/2007	Methyl ethyl ketone	<	10	ug/L
MW-8	3/27/2007	Methyl ethyl ketone	<	10	ug/L
DC117	3/28/2007	Methyl ethyl ketone	<	10	ug/L
DC118	3/28/2007	Methyl ethyl ketone	<	10	ug/L
DC119	3/28/2007	Methyl ethyl ketone	<	10	ug/L
MW-9	3/28/2007	Methyl ethyl ketone	<	10	ug/L
DC117	9/17/2007	Methyl ethyl ketone	<	10	ug/L
DC118	9/17/2007	Methyl ethyl ketone	<	10	ug/L
DC119	9/17/2007	Methyl ethyl ketone	<	10	ug/L
MW-111	9/17/2007	Methyl ethyl ketone	<	10	ug/L
MW-114	9/17/2007	Methyl ethyl ketone	<	10	ug/L
MW-116	9/17/2007	Methyl ethyl ketone	<	10	ug/L
MW-211	9/17/2007	Methyl ethyl ketone	<	10	ug/L
MW-9	9/17/2007	Methyl ethyl ketone	<	10	ug/L

Attachment D
2007-2015 Water Quality Data
Louisville Landfill Capture Analysis
Merriam Junction Sands

Well ID	DateCollected	Parameter	Detect Code	Result	Unit
MW-10	9/18/2007	Methyl ethyl ketone	<	10	ug/L
MW-8	9/18/2007	Methyl ethyl ketone	<	10	ug/L
DC117	12/11/2007	Methyl ethyl ketone	<	10	ug/L
DC118	12/11/2007	Methyl ethyl ketone	<	10	ug/L
DC119	12/11/2007	Methyl ethyl ketone	<	10	ug/L
MW-10	12/11/2007	Methyl ethyl ketone	<	10	ug/L
MW-111	12/11/2007	Methyl ethyl ketone	<	10	ug/L
MW-114	12/11/2007	Methyl ethyl ketone	<	10	ug/L
MW-116	12/11/2007	Methyl ethyl ketone	<	10	ug/L
MW-120	12/11/2007	Methyl ethyl ketone	<	5	ug/L
MW-121	12/11/2007	Methyl ethyl ketone	<	5	ug/L
MW-122	12/11/2007	Methyl ethyl ketone	<	5	ug/L
MW-211	12/11/2007	Methyl ethyl ketone	<	10	ug/L
MW-8	12/11/2007	Methyl ethyl ketone	<	10	ug/L
MW-9	12/11/2007	Methyl ethyl ketone	<	10	ug/L
DC117	4/30/2008	Methyl ethyl ketone	<	10	ug/L
DC119	4/30/2008	Methyl ethyl ketone	<	10	ug/L
MW-111	4/30/2008	Methyl ethyl ketone	<	10	ug/L
MW-114	4/30/2008	Methyl ethyl ketone	<	10	ug/L
MW-116	4/30/2008	Methyl ethyl ketone	<	10	ug/L
MW-211	4/30/2008	Methyl ethyl ketone	<	10	ug/L
MW-9	4/30/2008	Methyl ethyl ketone	<	10	ug/L
MW-10	5/1/2008	Methyl ethyl ketone	<	10	ug/L
MW-120	5/1/2008	Methyl ethyl ketone	<	5	ug/L
MW-121	5/1/2008	Methyl ethyl ketone	<	5	ug/L
MW-122	5/1/2008	Methyl ethyl ketone	<	5	ug/L
MW-8	5/1/2008	Methyl ethyl ketone	<	10	ug/L
DC117	9/10/2008	Methyl ethyl ketone	<	10	ug/L
DC118	9/10/2008	Methyl ethyl ketone	<	10	ug/L
DC119	9/10/2008	Methyl ethyl ketone	<	10	ug/L
MW-116	9/10/2008	Methyl ethyl ketone	<	10	ug/L
MW-9	9/10/2008	Methyl ethyl ketone	<	10	ug/L
MW-111	9/11/2008	Methyl ethyl ketone	<	10	ug/L
MW-114	9/11/2008	Methyl ethyl ketone	<	10	ug/L
MW-211	9/11/2008	Methyl ethyl ketone	<	10	ug/L
DC117	12/16/2008	Methyl ethyl ketone	<	10	ug/L
DC118	12/16/2008	Methyl ethyl ketone	<	10	ug/L
DC119	12/16/2008	Methyl ethyl ketone	<	10	ug/L
MW-10	12/16/2008	Methyl ethyl ketone	<	10	ug/L
MW-111	12/16/2008	Methyl ethyl ketone	<	10	ug/L
MW-114	12/16/2008	Methyl ethyl ketone	<	10	ug/L
MW-116	12/16/2008	Methyl ethyl ketone	<	10	ug/L
MW-211	12/16/2008	Methyl ethyl ketone	<	10	ug/L
MW-8	12/16/2008	Methyl ethyl ketone	<	10	ug/L
MW-9	12/16/2008	Methyl ethyl ketone	<	10	ug/L
DC117	4/27/2009	Methyl ethyl ketone	<	10	ug/L
DC118	4/27/2009	Methyl ethyl ketone	<	10	ug/L
DC119	4/27/2009	Methyl ethyl ketone	<	10	ug/L
MW-10	4/27/2009	Methyl ethyl ketone	<	10	ug/L
MW-111	4/27/2009	Methyl ethyl ketone	<	10	ug/L
MW-114	4/27/2009	Methyl ethyl ketone	<	10	ug/L
MW-116	4/27/2009	Methyl ethyl ketone	<	10	ug/L

Attachment D
2007-2015 Water Quality Data
Louisville Landfill Capture Analysis
Merriam Junction Sands

Well ID	DateCollected	Parameter	Detect Code	Result	Unit
MW-211	4/27/2009	Methyl ethyl ketone	<	10	ug/L
MW-8	4/27/2009	Methyl ethyl ketone	<	10	ug/L
MW-9	4/27/2009	Methyl ethyl ketone	<	10	ug/L
MW-120	4/28/2009	Methyl ethyl ketone	<	5	ug/L
MW-121	4/28/2009	Methyl ethyl ketone	<	5	ug/L
MW-122	4/28/2009	Methyl ethyl ketone	<	5	ug/L
MW-10	9/2/2009	Methyl ethyl ketone	<	5	ug/L
MW-120	9/2/2009	Methyl ethyl ketone	<	5	ug/L
MW-121	9/2/2009	Methyl ethyl ketone	<	5	ug/L
MW-122	9/2/2009	Methyl ethyl ketone	<	5	ug/L
MW-8	9/2/2009	Methyl ethyl ketone	<	5	ug/L
DC117	12/14/2009	Methyl ethyl ketone	<	10	ug/L
DC118	12/14/2009	Methyl ethyl ketone	<	10	ug/L
DC119	12/14/2009	Methyl ethyl ketone	<	10	ug/L
MW-10	12/14/2009	Methyl ethyl ketone	<	10	ug/L
MW-111	12/14/2009	Methyl ethyl ketone	<	10	ug/L
MW-114	12/14/2009	Methyl ethyl ketone	<	10	ug/L
MW-116	12/14/2009	Methyl ethyl ketone	<	10	ug/L
MW-211	12/14/2009	Methyl ethyl ketone	<	10	ug/L
MW-9	12/14/2009	Methyl ethyl ketone	<	10	ug/L
MW-120	12/15/2009	Methyl ethyl ketone	<	5	ug/L
MW-121	12/15/2009	Methyl ethyl ketone	<	5	ug/L
MW-122	12/15/2009	Methyl ethyl ketone	<	5	ug/L
DC117	5/10/2010	Methyl ethyl ketone	<	10	ug/L
DC118	5/10/2010	Methyl ethyl ketone	<	10	ug/L
DC119	5/10/2010	Methyl ethyl ketone	<	10	ug/L
MW-10	5/10/2010	Methyl ethyl ketone	<	10	ug/L
MW-111	5/10/2010	Methyl ethyl ketone	<	10	ug/L
MW-111	5/10/2010	Methyl ethyl ketone	<	10	ug/L
MW-114	5/10/2010	Methyl ethyl ketone	<	10	ug/L
MW-116	5/10/2010	Methyl ethyl ketone	<	10	ug/L
MW-116	5/10/2010	Methyl ethyl ketone	<	10	ug/L
MW-211	5/10/2010	Methyl ethyl ketone	<	10	ug/L
MW-9	5/10/2010	Methyl ethyl ketone	<	10	ug/L
MW-120	5/12/2010	Methyl ethyl ketone	<	5	ug/L
MW-121	5/12/2010	Methyl ethyl ketone	<	5	ug/L
MW-122	5/12/2010	Methyl ethyl ketone	<	5	ug/L
DC117	11/17/2010	Methyl ethyl ketone	<	10	ug/L
DC118	11/17/2010	Methyl ethyl ketone	<	10	ug/L
DC119	11/17/2010	Methyl ethyl ketone	<	10	ug/L
MW-111	11/17/2010	Methyl ethyl ketone	<	10	ug/L
MW-114	11/17/2010	Methyl ethyl ketone	<	10	ug/L
MW-116	11/17/2010	Methyl ethyl ketone	<	10	ug/L
MW-211	11/17/2010	Methyl ethyl ketone	<	10	ug/L
MW-9	11/17/2010	Methyl ethyl ketone	<	10	ug/L
MW-10	11/18/2010	Methyl ethyl ketone	<	10	ug/L
MW-120	11/18/2010	Methyl ethyl ketone	<	5	ug/L
MW-121	11/18/2010	Methyl ethyl ketone	<	5	ug/L
MW-122	11/18/2010	Methyl ethyl ketone	<	5	ug/L
MW-8	11/18/2010	Methyl ethyl ketone	<	10	ug/L
MW-120	4/21/2011	Methyl ethyl ketone	<	10	ug/L
MW-121	4/21/2011	Methyl ethyl ketone	<	1	ug/L

Attachment D
2007-2015 Water Quality Data
Louisville Landfill Capture Analysis
Merriam Junction Sands

Well ID	DateCollected	Parameter	Detect Code	Result	Unit
MW-122	4/21/2011	Methyl ethyl ketone	<	1	ug/L
MW-111	4/27/2011	Methyl ethyl ketone	<	10	ug/L
MW-114	4/27/2011	Methyl ethyl ketone	<	10	ug/L
MW-116	4/27/2011	Methyl ethyl ketone	<	10	ug/L
MW-211	4/27/2011	Methyl ethyl ketone	<	10	ug/L
DC117	4/28/2011	Methyl ethyl ketone	<	10	ug/L
DC118	4/28/2011	Methyl ethyl ketone	<	10	ug/L
DC119	4/28/2011	Methyl ethyl ketone	<	10	ug/L
MW-10	4/28/2011	Methyl ethyl ketone	<	10	ug/L
MW-8	4/28/2011	Methyl ethyl ketone	<	10	ug/L
MW-9	4/28/2011	Methyl ethyl ketone	<	10	ug/L
MW-10	7/26/2011	Methyl ethyl ketone	<	5	ug/L
MW-120	7/26/2011	Methyl ethyl ketone	<	10	ug/L
MW-121	7/26/2011	Methyl ethyl ketone	<	10	ug/L
MW-121	7/26/2011	Methyl ethyl ketone	<	10	ug/L
MW-122	7/26/2011	Methyl ethyl ketone	<	10	ug/L
MW-122	7/26/2011	Methyl ethyl ketone	<	10	ug/L
MW-8	7/26/2011	Methyl ethyl ketone	<	10	ug/L
DC117	9/26/2011	Methyl ethyl ketone	<	10	ug/L
DC118	9/26/2011	Methyl ethyl ketone	<	10	ug/L
DC119	9/26/2011	Methyl ethyl ketone	<	10	ug/L
MW-10	9/26/2011	Methyl ethyl ketone	<	10	ug/L
MW-8	9/26/2011	Methyl ethyl ketone	<	10	ug/L
MW-9	9/26/2011	Methyl ethyl ketone	<	10	ug/L
MW-111	9/27/2011	Methyl ethyl ketone	<	10	ug/L
MW-114	9/27/2011	Methyl ethyl ketone	<	10	ug/L
MW-116	9/27/2011	Methyl ethyl ketone	<	10	ug/L
MW-211	9/27/2011	Methyl ethyl ketone	<	10	ug/L
MW-120	11/18/2011	Methyl ethyl ketone	<	10	ug/L
MW-121	11/28/2011	Methyl ethyl ketone	<	1	ug/L
MW-121	11/28/2011	Methyl ethyl ketone	<	5	ug/L
MW-122	11/28/2011	Methyl ethyl ketone	<	5	ug/L
MW-122	11/28/2011	Methyl ethyl ketone	<	5	ug/L
MW-120	4/3/2012	Methyl ethyl ketone	<	10	ug/L
MW-121	4/3/2012	Methyl ethyl ketone	<	1	ug/L
MW-121	4/3/2012	Methyl ethyl ketone	<	10	ug/L
MW-122	4/3/2012	Methyl ethyl ketone	<	10	ug/L
MW-122	4/3/2012	Methyl ethyl ketone	<	10	ug/L
MW-10	7/26/2012	Methyl ethyl ketone	<	10	ug/L
MW-120	7/26/2012	Methyl ethyl ketone	<	10	ug/L
MW-121	7/26/2012	Methyl ethyl ketone	<	10	ug/L
MW-121	7/26/2012	Methyl ethyl ketone	<	10	ug/L
MW-122	7/26/2012	Methyl ethyl ketone	<	10	ug/L
MW-122	7/26/2012	Methyl ethyl ketone	<	10	ug/L
MW-8	7/26/2012	Methyl ethyl ketone	<	10	ug/L
MW-120	10/31/2012	Methyl ethyl ketone	<	10	ug/L
MW-121	10/31/2012	Methyl ethyl ketone	<	10	ug/L
MW-121	10/31/2012	Methyl ethyl ketone	<	10	ug/L
MW-122	10/31/2012	Methyl ethyl ketone	<	10	ug/L
MW-122	10/31/2012	Methyl ethyl ketone	<	10	ug/L
MW-120	4/30/2013	Methyl ethyl ketone	<	10	ug/L
MW-121	4/30/2013	Methyl ethyl ketone	<	10	ug/L

Attachment D
2007-2015 Water Quality Data
Louisville Landfill Capture Analysis
Merriam Junction Sands

Well ID	DateCollected	Parameter	Detect Code	Result	Unit
MW-121	4/30/2013	Methyl ethyl ketone	<	10	ug/L
MW-122	4/30/2013	Methyl ethyl ketone	<	10	ug/L
MW-122	4/30/2013	Methyl ethyl ketone	<	10	ug/L
DC118	5/29/2013	Methyl ethyl ketone	<	10	ug/L
DC119	5/29/2013	Methyl ethyl ketone	<	10	ug/L
MW-8	5/29/2013	Methyl ethyl ketone	<	10	ug/L
MW-9	5/29/2013	Methyl ethyl ketone	<	10	ug/L
MW-10	5/30/2013	Methyl ethyl ketone	<	10	ug/L
MW-111	5/30/2013	Methyl ethyl ketone	<	10	ug/L
MW-114	5/30/2013	Methyl ethyl ketone	<	10	ug/L
MW-116	5/30/2013	Methyl ethyl ketone	<	10	ug/L
MW-211	5/30/2013	Methyl ethyl ketone	<	10	ug/L
MW-113	7/16/2013	Methyl ethyl ketone	<	10	ug/L
MW-10	7/24/2013	Methyl ethyl ketone	<	10	ug/L
MW-120	7/24/2013	Methyl ethyl ketone	<	10	ug/L
MW-121	7/24/2013	Methyl ethyl ketone	<	10	ug/L
MW-121	7/24/2013	Methyl ethyl ketone	<	10	ug/L
MW-122	7/24/2013	Methyl ethyl ketone	<	10	ug/L
MW-122	7/24/2013	Methyl ethyl ketone	<	10	ug/L
MW-8	7/24/2013	Methyl ethyl ketone	<	10	ug/L
MW-111	9/4/2013	Methyl ethyl ketone	<	10	ug/L
MW-114	9/4/2013	Methyl ethyl ketone	<	10	ug/L
MW-116	9/4/2013	Methyl ethyl ketone	<	10	ug/L
MW-211	9/4/2013	Methyl ethyl ketone	<	10	ug/L
MW-8	9/4/2013	Methyl ethyl ketone	<	10	ug/L
DC118	9/5/2013	Methyl ethyl ketone	<	10	ug/L
DC119	9/5/2013	Methyl ethyl ketone	<	10	ug/L
MW-10	9/5/2013	Methyl ethyl ketone	<	10	ug/L
MW-9	9/5/2013	Methyl ethyl ketone	<	10	ug/L
MW-120	11/19/2013	Methyl ethyl ketone	<	10	ug/L
MW-121	11/19/2013	Methyl ethyl ketone	<	10	ug/L
MW-121	11/19/2013	Methyl ethyl ketone	<	10	ug/L
MW-122	11/19/2013	Methyl ethyl ketone	<	10	ug/L
MW-122	11/19/2013	Methyl ethyl ketone	<	10	ug/L
DC118	11/26/2013	Methyl ethyl ketone	<	10	ug/L
DC119	11/26/2013	Methyl ethyl ketone	<	10	ug/L
MW-10	11/26/2013	Methyl ethyl ketone	<	10	ug/L
MW-111	11/26/2013	Methyl ethyl ketone	<	10	ug/L
MW-114	11/26/2013	Methyl ethyl ketone	<	10	ug/L
MW-116	11/26/2013	Methyl ethyl ketone	<	10	ug/L
MW-211	11/26/2013	Methyl ethyl ketone	<	10	ug/L
MW-8	11/26/2013	Methyl ethyl ketone	<	10	ug/L
MW-9	11/26/2013	Methyl ethyl ketone	<	10	ug/L
MW-120	4/24/2014	Methyl ethyl ketone	<	10	ug/L
MW-121	4/24/2014	Methyl ethyl ketone	<	10	ug/L
MW-122	4/24/2014	Methyl ethyl ketone	<	10	ug/L
MW-122	4/24/2014	Methyl ethyl ketone	<	10	ug/L
MW-10	7/11/2014	Methyl ethyl ketone	<	10	ug/L
MW-120	7/11/2014	Methyl ethyl ketone	<	10	ug/L
MW-121	7/11/2014	Methyl ethyl ketone	<	10	ug/L
MW-122	7/11/2014	Methyl ethyl ketone	<	10	ug/L
MW-8	7/11/2014	Methyl ethyl ketone	<	10	ug/L

Attachment D
2007-2015 Water Quality Data
Louisville Landfill Capture Analysis
Merriam Junction Sands

Well ID	DateCollected	Parameter	Detect Code	Result	Unit
DC118	9/24/2014	Methyl ethyl ketone	<	10	ug/L
DC119	9/24/2014	Methyl ethyl ketone	<	10	ug/L
MW-10	9/24/2014	Methyl ethyl ketone	<	10	ug/L
MW-114	9/24/2014	Methyl ethyl ketone	<	10	ug/L
MW-116	9/24/2014	Methyl ethyl ketone	<	10	ug/L
MW-9	9/24/2014	Methyl ethyl ketone	<	10	ug/L
MW-111	9/25/2014	Methyl ethyl ketone	<	10	ug/L
MW-211	9/25/2014	Methyl ethyl ketone	<	10	ug/L
MW-8	9/25/2014	Methyl ethyl ketone	<	10	ug/L
MW-120	11/17/2014	Methyl ethyl ketone	<	10	ug/L
MW-121	11/17/2014	Methyl ethyl ketone	<	10	ug/L
MW-122	11/17/2014	Methyl ethyl ketone	<	10	ug/L
MW-120	5/8/2015	Methyl ethyl ketone	<	5	ug/L
MW-121	5/8/2015	Methyl ethyl ketone	<	5	ug/L
MW-122	5/8/2015	Methyl ethyl ketone	<	5	ug/L
DC118	6/17/2015	Methyl ethyl ketone	<	5	ug/L
DC119	6/17/2015	Methyl ethyl ketone	<	5	ug/L
MW-111	6/17/2015	Methyl ethyl ketone	<	5	ug/L
MW-114	6/17/2015	Methyl ethyl ketone	<	5	ug/L
MW-116	6/17/2015	Methyl ethyl ketone	<	5	ug/L
MW-211	6/17/2015	Methyl ethyl ketone	<	5	ug/L
MW-9	6/17/2015	Methyl ethyl ketone	<	5	ug/L
MW-10	6/18/2015	Methyl ethyl ketone	<	5	ug/L
MW-113	6/18/2015	Methyl ethyl ketone	<	5	ug/L
MW-213	6/18/2015	Methyl ethyl ketone	<	5	ug/L
MW-8	6/18/2015	Methyl ethyl ketone	<	5	ug/L
MW-10	7/30/2015	Methyl ethyl ketone	<	5	ug/L
MW-120	7/30/2015	Methyl ethyl ketone	<	5	ug/L
MW-121	7/30/2015	Methyl ethyl ketone	<	5	ug/L
MW-122	7/30/2015	Methyl ethyl ketone	<	5	ug/L
MW-8	7/30/2015	Methyl ethyl ketone	<	5	ug/L
MW-121	11/16/2015	Methyl ethyl ketone	<	5	ug/L
MW-122	11/16/2015	Methyl ethyl ketone	<	5	ug/L
MW-10	3/27/2007	Methyl isobutyl ketone	<	5	ug/L
MW-111	3/27/2007	Methyl isobutyl ketone	<	5	ug/L
MW-114	3/27/2007	Methyl isobutyl ketone	<	5	ug/L
MW-115	3/27/2007	Methyl isobutyl ketone	<	5	ug/L
MW-116	3/27/2007	Methyl isobutyl ketone	<	5	ug/L
MW-211	3/27/2007	Methyl isobutyl ketone	<	5	ug/L
MW-8	3/27/2007	Methyl isobutyl ketone	<	5	ug/L
DC117	3/28/2007	Methyl isobutyl ketone	<	5	ug/L
DC118	3/28/2007	Methyl isobutyl ketone	<	5	ug/L
DC119	3/28/2007	Methyl isobutyl ketone	<	5	ug/L
MW-9	3/28/2007	Methyl isobutyl ketone	<	5	ug/L
DC117	9/17/2007	Methyl isobutyl ketone	<	5	ug/L
DC118	9/17/2007	Methyl isobutyl ketone	<	5	ug/L
DC119	9/17/2007	Methyl isobutyl ketone	<	5	ug/L
MW-111	9/17/2007	Methyl isobutyl ketone	<	5	ug/L
MW-114	9/17/2007	Methyl isobutyl ketone	<	5	ug/L
MW-116	9/17/2007	Methyl isobutyl ketone	<	5	ug/L
MW-211	9/17/2007	Methyl isobutyl ketone	<	5	ug/L
MW-9	9/17/2007	Methyl isobutyl ketone	<	5	ug/L

Attachment D
2007-2015 Water Quality Data
Louisville Landfill Capture Analysis
Merriam Junction Sands

Well ID	DateCollected	Parameter	Detect Code	Result	Unit
MW-10	9/18/2007	Methyl isobutyl ketone	<	5	ug/L
MW-8	9/18/2007	Methyl isobutyl ketone	<	5	ug/L
DC117	12/11/2007	Methyl isobutyl ketone	<	5	ug/L
DC118	12/11/2007	Methyl isobutyl ketone	<	5	ug/L
DC119	12/11/2007	Methyl isobutyl ketone	<	5	ug/L
MW-10	12/11/2007	Methyl isobutyl ketone	<	5	ug/L
MW-111	12/11/2007	Methyl isobutyl ketone	<	5	ug/L
MW-114	12/11/2007	Methyl isobutyl ketone	<	5	ug/L
MW-116	12/11/2007	Methyl isobutyl ketone	<	5	ug/L
MW-120	12/11/2007	Methyl isobutyl ketone	<	1	ug/L
MW-121	12/11/2007	Methyl isobutyl ketone	<	1	ug/L
MW-122	12/11/2007	Methyl isobutyl ketone	<	1	ug/L
MW-211	12/11/2007	Methyl isobutyl ketone	<	5	ug/L
MW-8	12/11/2007	Methyl isobutyl ketone	<	5	ug/L
MW-9	12/11/2007	Methyl isobutyl ketone	<	5	ug/L
DC117	4/30/2008	Methyl isobutyl ketone	<	5	ug/L
DC119	4/30/2008	Methyl isobutyl ketone	<	5	ug/L
MW-111	4/30/2008	Methyl isobutyl ketone	<	5	ug/L
MW-114	4/30/2008	Methyl isobutyl ketone	<	5	ug/L
MW-116	4/30/2008	Methyl isobutyl ketone	<	5	ug/L
MW-211	4/30/2008	Methyl isobutyl ketone	<	5	ug/L
MW-9	4/30/2008	Methyl isobutyl ketone	<	5	ug/L
MW-10	5/1/2008	Methyl isobutyl ketone	<	5	ug/L
MW-120	5/1/2008	Methyl isobutyl ketone	<	1	ug/L
MW-121	5/1/2008	Methyl isobutyl ketone	<	1	ug/L
MW-122	5/1/2008	Methyl isobutyl ketone	<	1	ug/L
MW-8	5/1/2008	Methyl isobutyl ketone	<	5	ug/L
DC117	9/10/2008	Methyl isobutyl ketone	<	5	ug/L
DC118	9/10/2008	Methyl isobutyl ketone	<	5	ug/L
DC119	9/10/2008	Methyl isobutyl ketone	<	5	ug/L
MW-116	9/10/2008	Methyl isobutyl ketone	<	5	ug/L
MW-9	9/10/2008	Methyl isobutyl ketone	<	5	ug/L
MW-111	9/11/2008	Methyl isobutyl ketone	<	5	ug/L
MW-114	9/11/2008	Methyl isobutyl ketone	<	5	ug/L
MW-211	9/11/2008	Methyl isobutyl ketone	<	5	ug/L
DC117	12/16/2008	Methyl isobutyl ketone	<	5	ug/L
DC118	12/16/2008	Methyl isobutyl ketone	<	5	ug/L
DC119	12/16/2008	Methyl isobutyl ketone	<	5	ug/L
MW-10	12/16/2008	Methyl isobutyl ketone	<	5	ug/L
MW-111	12/16/2008	Methyl isobutyl ketone	<	5	ug/L
MW-114	12/16/2008	Methyl isobutyl ketone	<	5	ug/L
MW-116	12/16/2008	Methyl isobutyl ketone	<	5	ug/L
MW-211	12/16/2008	Methyl isobutyl ketone	<	5	ug/L
MW-8	12/16/2008	Methyl isobutyl ketone	<	5	ug/L
MW-9	12/16/2008	Methyl isobutyl ketone	<	5	ug/L
DC117	4/27/2009	Methyl isobutyl ketone	<	5	ug/L
DC118	4/27/2009	Methyl isobutyl ketone	<	5	ug/L
DC119	4/27/2009	Methyl isobutyl ketone	<	5	ug/L
MW-10	4/27/2009	Methyl isobutyl ketone	<	5	ug/L
MW-111	4/27/2009	Methyl isobutyl ketone	<	5	ug/L
MW-114	4/27/2009	Methyl isobutyl ketone	<	5	ug/L
MW-116	4/27/2009	Methyl isobutyl ketone	<	5	ug/L

Attachment D
2007-2015 Water Quality Data
Louisville Landfill Capture Analysis
Merriam Junction Sands

Well ID	DateCollected	Parameter	Detect Code	Result	Unit
MW-211	4/27/2009	Methyl isobutyl ketone	<	5	ug/L
MW-8	4/27/2009	Methyl isobutyl ketone	<	5	ug/L
MW-9	4/27/2009	Methyl isobutyl ketone	<	5	ug/L
MW-120	4/28/2009	Methyl isobutyl ketone	<	1	ug/L
MW-121	4/28/2009	Methyl isobutyl ketone	<	1	ug/L
MW-122	4/28/2009	Methyl isobutyl ketone	<	1	ug/L
MW-10	9/2/2009	Methyl isobutyl ketone	<	1	ug/L
MW-120	9/2/2009	Methyl isobutyl ketone	<	1	ug/L
MW-121	9/2/2009	Methyl isobutyl ketone	<	1	ug/L
MW-122	9/2/2009	Methyl isobutyl ketone	<	1	ug/L
MW-8	9/2/2009	Methyl isobutyl ketone	<	1	ug/L
DC117	12/14/2009	Methyl isobutyl ketone	<	5	ug/L
DC118	12/14/2009	Methyl isobutyl ketone	<	5	ug/L
DC119	12/14/2009	Methyl isobutyl ketone	<	5	ug/L
MW-10	12/14/2009	Methyl isobutyl ketone	<	5	ug/L
MW-111	12/14/2009	Methyl isobutyl ketone	<	5	ug/L
MW-114	12/14/2009	Methyl isobutyl ketone	<	5	ug/L
MW-116	12/14/2009	Methyl isobutyl ketone	<	5	ug/L
MW-211	12/14/2009	Methyl isobutyl ketone	<	5	ug/L
MW-9	12/14/2009	Methyl isobutyl ketone	<	5	ug/L
MW-120	12/15/2009	Methyl isobutyl ketone	<	1	ug/L
MW-121	12/15/2009	Methyl isobutyl ketone	<	1	ug/L
MW-122	12/15/2009	Methyl isobutyl ketone	<	1	ug/L
DC117	5/10/2010	Methyl isobutyl ketone	<	5	ug/L
DC118	5/10/2010	Methyl isobutyl ketone	<	5	ug/L
DC119	5/10/2010	Methyl isobutyl ketone	<	5	ug/L
MW-10	5/10/2010	Methyl isobutyl ketone	<	5	ug/L
MW-111	5/10/2010	Methyl isobutyl ketone	<	5	ug/L
MW-111	5/10/2010	Methyl isobutyl ketone	<	5	ug/L
MW-114	5/10/2010	Methyl isobutyl ketone	<	5	ug/L
MW-116	5/10/2010	Methyl isobutyl ketone	<	5	ug/L
MW-116	5/10/2010	Methyl isobutyl ketone	<	5	ug/L
MW-211	5/10/2010	Methyl isobutyl ketone	<	5	ug/L
MW-9	5/10/2010	Methyl isobutyl ketone	<	5	ug/L
MW-120	5/12/2010	Methyl isobutyl ketone	<	1	ug/L
MW-121	5/12/2010	Methyl isobutyl ketone	<	1	ug/L
MW-122	5/12/2010	Methyl isobutyl ketone	<	1	ug/L
DC117	11/17/2010	Methyl isobutyl ketone	<	5	ug/L
DC118	11/17/2010	Methyl isobutyl ketone	<	5	ug/L
DC119	11/17/2010	Methyl isobutyl ketone	<	5	ug/L
MW-111	11/17/2010	Methyl isobutyl ketone	<	5	ug/L
MW-114	11/17/2010	Methyl isobutyl ketone	<	5	ug/L
MW-116	11/17/2010	Methyl isobutyl ketone	<	5	ug/L
MW-211	11/17/2010	Methyl isobutyl ketone	<	5	ug/L
MW-9	11/17/2010	Methyl isobutyl ketone	<	5	ug/L
MW-10	11/18/2010	Methyl isobutyl ketone	<	5	ug/L
MW-120	11/18/2010	Methyl isobutyl ketone	<	1	ug/L
MW-121	11/18/2010	Methyl isobutyl ketone	<	1	ug/L
MW-122	11/18/2010	Methyl isobutyl ketone	<	1	ug/L
MW-8	11/18/2010	Methyl isobutyl ketone	<	5	ug/L
MW-120	4/21/2011	Methyl isobutyl ketone	<	5	ug/L
MW-121	4/21/2011	Methyl isobutyl ketone	<	5	ug/L

Attachment D
2007-2015 Water Quality Data
Louisville Landfill Capture Analysis
Merriam Junction Sands

Well ID	DateCollected	Parameter	Detect Code	Result	Unit
MW-122	4/21/2011	Methyl isobutyl ketone	<	5	ug/L
MW-111	4/27/2011	Methyl isobutyl ketone	<	5	ug/L
MW-114	4/27/2011	Methyl isobutyl ketone	<	5	ug/L
MW-116	4/27/2011	Methyl isobutyl ketone	<	5	ug/L
MW-211	4/27/2011	Methyl isobutyl ketone	<	5	ug/L
DC117	4/28/2011	Methyl isobutyl ketone	<	5	ug/L
DC118	4/28/2011	Methyl isobutyl ketone	<	5	ug/L
DC119	4/28/2011	Methyl isobutyl ketone	<	5	ug/L
MW-10	4/28/2011	Methyl isobutyl ketone	<	5	ug/L
MW-8	4/28/2011	Methyl isobutyl ketone	<	5	ug/L
MW-9	4/28/2011	Methyl isobutyl ketone	<	5	ug/L
MW-10	7/26/2011	Methyl isobutyl ketone	<	5	ug/L
MW-120	7/26/2011	Methyl isobutyl ketone	<	5	ug/L
MW-121	7/26/2011	Methyl isobutyl ketone	<	5	ug/L
MW-121	7/26/2011	Methyl isobutyl ketone	<	5	ug/L
MW-122	7/26/2011	Methyl isobutyl ketone	<	5	ug/L
MW-122	7/26/2011	Methyl isobutyl ketone	<	5	ug/L
MW-8	7/26/2011	Methyl isobutyl ketone	<	5	ug/L
DC117	9/26/2011	Methyl isobutyl ketone	<	5	ug/L
DC118	9/26/2011	Methyl isobutyl ketone	<	5	ug/L
DC119	9/26/2011	Methyl isobutyl ketone	<	5	ug/L
MW-10	9/26/2011	Methyl isobutyl ketone	<	5	ug/L
MW-8	9/26/2011	Methyl isobutyl ketone	<	5	ug/L
MW-9	9/26/2011	Methyl isobutyl ketone	<	5	ug/L
MW-111	9/27/2011	Methyl isobutyl ketone	<	5	ug/L
MW-114	9/27/2011	Methyl isobutyl ketone	<	5	ug/L
MW-116	9/27/2011	Methyl isobutyl ketone	<	5	ug/L
MW-211	9/27/2011	Methyl isobutyl ketone	<	5	ug/L
MW-120	11/18/2011	Methyl isobutyl ketone	<	5	ug/L
MW-121	11/28/2011	Methyl isobutyl ketone	<	5	ug/L
MW-121	11/28/2011	Methyl isobutyl ketone	<	10	ug/L
MW-122	11/28/2011	Methyl isobutyl ketone	<	10	ug/L
MW-122	11/28/2011	Methyl isobutyl ketone	<	10	ug/L
MW-120	4/3/2012	Methyl isobutyl ketone	<	5	ug/L
MW-121	4/3/2012	Methyl isobutyl ketone	<	5	ug/L
MW-121	4/3/2012	Methyl isobutyl ketone	<	5	ug/L
MW-122	4/3/2012	Methyl isobutyl ketone	<	5	ug/L
MW-122	4/3/2012	Methyl isobutyl ketone	<	5	ug/L
MW-10	7/26/2012	Methyl isobutyl ketone	<	5	ug/L
MW-120	7/26/2012	Methyl isobutyl ketone	<	5	ug/L
MW-121	7/26/2012	Methyl isobutyl ketone	<	5	ug/L
MW-121	7/26/2012	Methyl isobutyl ketone	<	5	ug/L
MW-122	7/26/2012	Methyl isobutyl ketone	<	5	ug/L
MW-122	7/26/2012	Methyl isobutyl ketone	<	5	ug/L
MW-8	7/26/2012	Methyl isobutyl ketone	<	5	ug/L
MW-120	10/31/2012	Methyl isobutyl ketone	<	5	ug/L
MW-121	10/31/2012	Methyl isobutyl ketone	<	5	ug/L
MW-121	10/31/2012	Methyl isobutyl ketone	<	5	ug/L
MW-122	10/31/2012	Methyl isobutyl ketone	<	5	ug/L
MW-122	10/31/2012	Methyl isobutyl ketone	<	5	ug/L
MW-120	4/30/2013	Methyl isobutyl ketone	<	5	ug/L
MW-121	4/30/2013	Methyl isobutyl ketone	<	5	ug/L

Attachment D
2007-2015 Water Quality Data
Louisville Landfill Capture Analysis
Merriam Junction Sands

Well ID	DateCollected	Parameter	Detect Code	Result	Unit
MW-121	4/30/2013	Methyl isobutyl ketone	<	5	ug/L
MW-122	4/30/2013	Methyl isobutyl ketone	<	5	ug/L
MW-122	4/30/2013	Methyl isobutyl ketone	<	5	ug/L
DC118	5/29/2013	Methyl isobutyl ketone	<	5	ug/L
DC119	5/29/2013	Methyl isobutyl ketone	<	5	ug/L
MW-8	5/29/2013	Methyl isobutyl ketone	<	5	ug/L
MW-9	5/29/2013	Methyl isobutyl ketone	<	5	ug/L
MW-10	5/30/2013	Methyl isobutyl ketone	<	5	ug/L
MW-111	5/30/2013	Methyl isobutyl ketone	<	5	ug/L
MW-114	5/30/2013	Methyl isobutyl ketone	<	5	ug/L
MW-116	5/30/2013	Methyl isobutyl ketone	<	5	ug/L
MW-211	5/30/2013	Methyl isobutyl ketone	<	5	ug/L
MW-113	7/16/2013	Methyl isobutyl ketone	<	5	ug/L
MW-10	7/24/2013	Methyl isobutyl ketone	<	5	ug/L
MW-120	7/24/2013	Methyl isobutyl ketone	<	5	ug/L
MW-121	7/24/2013	Methyl isobutyl ketone	<	5	ug/L
MW-121	7/24/2013	Methyl isobutyl ketone	<	5	ug/L
MW-122	7/24/2013	Methyl isobutyl ketone	<	5	ug/L
MW-122	7/24/2013	Methyl isobutyl ketone	<	5	ug/L
MW-8	7/24/2013	Methyl isobutyl ketone	<	5	ug/L
MW-111	9/4/2013	Methyl isobutyl ketone	<	5	ug/L
MW-114	9/4/2013	Methyl isobutyl ketone	<	5	ug/L
MW-116	9/4/2013	Methyl isobutyl ketone	<	5	ug/L
MW-211	9/4/2013	Methyl isobutyl ketone	<	5	ug/L
MW-8	9/4/2013	Methyl isobutyl ketone	<	5	ug/L
DC118	9/5/2013	Methyl isobutyl ketone	<	5	ug/L
DC119	9/5/2013	Methyl isobutyl ketone	<	5	ug/L
MW-10	9/5/2013	Methyl isobutyl ketone	<	5	ug/L
MW-9	9/5/2013	Methyl isobutyl ketone	<	5	ug/L
MW-120	11/19/2013	Methyl isobutyl ketone	<	5	ug/L
MW-121	11/19/2013	Methyl isobutyl ketone	<	5	ug/L
MW-121	11/19/2013	Methyl isobutyl ketone	<	5	ug/L
MW-122	11/19/2013	Methyl isobutyl ketone	<	5	ug/L
MW-122	11/19/2013	Methyl isobutyl ketone	<	5	ug/L
DC118	11/26/2013	Methyl isobutyl ketone	<	5	ug/L
DC119	11/26/2013	Methyl isobutyl ketone	<	5	ug/L
MW-10	11/26/2013	Methyl isobutyl ketone	<	5	ug/L
MW-111	11/26/2013	Methyl isobutyl ketone	<	5	ug/L
MW-114	11/26/2013	Methyl isobutyl ketone	<	5	ug/L
MW-116	11/26/2013	Methyl isobutyl ketone	<	5	ug/L
MW-211	11/26/2013	Methyl isobutyl ketone	<	5	ug/L
MW-8	11/26/2013	Methyl isobutyl ketone	<	5	ug/L
MW-9	11/26/2013	Methyl isobutyl ketone	<	5	ug/L
MW-120	4/24/2014	Methyl isobutyl ketone	<	5	ug/L
MW-121	4/24/2014	Methyl isobutyl ketone	<	5	ug/L
MW-122	4/24/2014	Methyl isobutyl ketone	<	5	ug/L
MW-122	4/24/2014	Methyl isobutyl ketone	<	5	ug/L
MW-10	7/11/2014	Methyl isobutyl ketone	<	5	ug/L
MW-120	7/11/2014	Methyl isobutyl ketone	<	5	ug/L
MW-121	7/11/2014	Methyl isobutyl ketone	<	5	ug/L
MW-122	7/11/2014	Methyl isobutyl ketone	<	5	ug/L
MW-8	7/11/2014	Methyl isobutyl ketone	<	5	ug/L

Attachment D
2007-2015 Water Quality Data
Louisville Landfill Capture Analysis
Merriam Junction Sands

Well ID	DateCollected	Parameter	Detect Code	Result	Unit
DC118	9/24/2014	Methyl isobutyl ketone	<	5	ug/L
DC119	9/24/2014	Methyl isobutyl ketone	<	5	ug/L
MW-10	9/24/2014	Methyl isobutyl ketone	<	5	ug/L
MW-114	9/24/2014	Methyl isobutyl ketone	<	5	ug/L
MW-116	9/24/2014	Methyl isobutyl ketone	<	5	ug/L
MW-9	9/24/2014	Methyl isobutyl ketone	<	5	ug/L
MW-111	9/25/2014	Methyl isobutyl ketone	<	5	ug/L
MW-211	9/25/2014	Methyl isobutyl ketone	<	5	ug/L
MW-8	9/25/2014	Methyl isobutyl ketone	<	5	ug/L
MW-120	11/17/2014	Methyl isobutyl ketone	<	5	ug/L
MW-121	11/17/2014	Methyl isobutyl ketone	<	5	ug/L
MW-122	11/17/2014	Methyl isobutyl ketone	<	5	ug/L
MW-120	5/8/2015	Methyl isobutyl ketone	<	5	ug/L
MW-121	5/8/2015	Methyl isobutyl ketone	<	5	ug/L
MW-122	5/8/2015	Methyl isobutyl ketone	<	5	ug/L
DC118	6/17/2015	Methyl isobutyl ketone	<	1	ug/L
DC119	6/17/2015	Methyl isobutyl ketone	<	1	ug/L
MW-111	6/17/2015	Methyl isobutyl ketone	<	1	ug/L
MW-114	6/17/2015	Methyl isobutyl ketone	<	1	ug/L
MW-116	6/17/2015	Methyl isobutyl ketone	<	1	ug/L
MW-211	6/17/2015	Methyl isobutyl ketone	<	1	ug/L
MW-9	6/17/2015	Methyl isobutyl ketone	<	1	ug/L
MW-10	6/18/2015	Methyl isobutyl ketone	<	1	ug/L
MW-113	6/18/2015	Methyl isobutyl ketone	<	1	ug/L
MW-213	6/18/2015	Methyl isobutyl ketone	<	1	ug/L
MW-8	6/18/2015	Methyl isobutyl ketone	<	1	ug/L
MW-10	7/30/2015	Methyl isobutyl ketone	<	5	ug/L
MW-120	7/30/2015	Methyl isobutyl ketone	<	5	ug/L
MW-121	7/30/2015	Methyl isobutyl ketone	<	5	ug/L
MW-122	7/30/2015	Methyl isobutyl ketone	<	5	ug/L
MW-8	7/30/2015	Methyl isobutyl ketone	<	5	ug/L
MW-121	11/16/2015	Methyl isobutyl ketone	<	5	ug/L
MW-122	11/16/2015	Methyl isobutyl ketone	<	5	ug/L
MW-10	3/27/2007	Methyl tertiary butyl ether	<	2	ug/L
MW-111	3/27/2007	Methyl tertiary butyl ether	<	2	ug/L
MW-114	3/27/2007	Methyl tertiary butyl ether	<	2	ug/L
MW-115	3/27/2007	Methyl tertiary butyl ether	<	2	ug/L
MW-116	3/27/2007	Methyl tertiary butyl ether	<	2	ug/L
MW-211	3/27/2007	Methyl tertiary butyl ether	<	2	ug/L
MW-8	3/27/2007	Methyl tertiary butyl ether	<	2	ug/L
DC117	3/28/2007	Methyl tertiary butyl ether		0.78	ug/L
DC118	3/28/2007	Methyl tertiary butyl ether	<	2	ug/L
DC119	3/28/2007	Methyl tertiary butyl ether	<	2	ug/L
MW-9	3/28/2007	Methyl tertiary butyl ether		0.98	ug/L
DC117	9/17/2007	Methyl tertiary butyl ether	<	2	ug/L
DC118	9/17/2007	Methyl tertiary butyl ether	<	2	ug/L
DC119	9/17/2007	Methyl tertiary butyl ether	<	2	ug/L
MW-111	9/17/2007	Methyl tertiary butyl ether	<	2	ug/L
MW-114	9/17/2007	Methyl tertiary butyl ether	<	2	ug/L
MW-116	9/17/2007	Methyl tertiary butyl ether	<	2	ug/L
MW-211	9/17/2007	Methyl tertiary butyl ether	<	2	ug/L
MW-9	9/17/2007	Methyl tertiary butyl ether		1	ug/L

Attachment D
2007-2015 Water Quality Data
Louisville Landfill Capture Analysis
Merriam Junction Sands

Well ID	DateCollected	Parameter	Detect Code	Result	Unit
MW-10	9/18/2007	Methyl tertiary butyl ether	<	2	ug/L
MW-8	9/18/2007	Methyl tertiary butyl ether	<	2	ug/L
DC117	12/11/2007	Methyl tertiary butyl ether	<	2	ug/L
DC118	12/11/2007	Methyl tertiary butyl ether	<	2	ug/L
DC119	12/11/2007	Methyl tertiary butyl ether	<	2	ug/L
MW-10	12/11/2007	Methyl tertiary butyl ether	<	2	ug/L
MW-111	12/11/2007	Methyl tertiary butyl ether	<	2	ug/L
MW-114	12/11/2007	Methyl tertiary butyl ether	<	2	ug/L
MW-116	12/11/2007	Methyl tertiary butyl ether	<	2	ug/L
MW-120	12/11/2007	Methyl tertiary butyl ether	<	0.5	ug/L
MW-121	12/11/2007	Methyl tertiary butyl ether	<	0.5	ug/L
MW-122	12/11/2007	Methyl tertiary butyl ether	<	0.5	ug/L
MW-211	12/11/2007	Methyl tertiary butyl ether	<	2	ug/L
MW-8	12/11/2007	Methyl tertiary butyl ether	<	2	ug/L
MW-9	12/11/2007	Methyl tertiary butyl ether		0.98	ug/L
DC117	4/30/2008	Methyl tertiary butyl ether	<	2	ug/L
DC119	4/30/2008	Methyl tertiary butyl ether	<	2	ug/L
MW-111	4/30/2008	Methyl tertiary butyl ether	<	2	ug/L
MW-114	4/30/2008	Methyl tertiary butyl ether	<	2	ug/L
MW-116	4/30/2008	Methyl tertiary butyl ether	<	2	ug/L
MW-211	4/30/2008	Methyl tertiary butyl ether	<	2	ug/L
MW-9	4/30/2008	Methyl tertiary butyl ether	<	2	ug/L
MW-10	5/1/2008	Methyl tertiary butyl ether	<	2	ug/L
MW-120	5/1/2008	Methyl tertiary butyl ether	<	0.5	ug/L
MW-121	5/1/2008	Methyl tertiary butyl ether	<	0.5	ug/L
MW-122	5/1/2008	Methyl tertiary butyl ether	<	0.5	ug/L
MW-8	5/1/2008	Methyl tertiary butyl ether	<	2	ug/L
DC117	9/10/2008	Methyl tertiary butyl ether	<	2	ug/L
DC118	9/10/2008	Methyl tertiary butyl ether	<	2	ug/L
DC119	9/10/2008	Methyl tertiary butyl ether	<	2	ug/L
MW-116	9/10/2008	Methyl tertiary butyl ether	<	2	ug/L
MW-9	9/10/2008	Methyl tertiary butyl ether	<	2	ug/L
MW-111	9/11/2008	Methyl tertiary butyl ether	<	2	ug/L
MW-114	9/11/2008	Methyl tertiary butyl ether	<	2	ug/L
MW-211	9/11/2008	Methyl tertiary butyl ether	<	2	ug/L
DC117	12/16/2008	Methyl tertiary butyl ether	<	2	ug/L
DC118	12/16/2008	Methyl tertiary butyl ether	<	2	ug/L
DC119	12/16/2008	Methyl tertiary butyl ether	<	2	ug/L
MW-10	12/16/2008	Methyl tertiary butyl ether	<	2	ug/L
MW-111	12/16/2008	Methyl tertiary butyl ether	<	2	ug/L
MW-114	12/16/2008	Methyl tertiary butyl ether	<	2	ug/L
MW-116	12/16/2008	Methyl tertiary butyl ether	<	2	ug/L
MW-211	12/16/2008	Methyl tertiary butyl ether	<	2	ug/L
MW-8	12/16/2008	Methyl tertiary butyl ether	<	2	ug/L
MW-9	12/16/2008	Methyl tertiary butyl ether	<	2	ug/L
DC117	4/27/2009	Methyl tertiary butyl ether	<	2	ug/L
DC118	4/27/2009	Methyl tertiary butyl ether	<	2	ug/L
DC119	4/27/2009	Methyl tertiary butyl ether	<	2	ug/L
MW-10	4/27/2009	Methyl tertiary butyl ether	<	2	ug/L
MW-111	4/27/2009	Methyl tertiary butyl ether	<	2	ug/L
MW-114	4/27/2009	Methyl tertiary butyl ether	<	2	ug/L
MW-116	4/27/2009	Methyl tertiary butyl ether	<	2	ug/L

Attachment D
2007-2015 Water Quality Data
Louisville Landfill Capture Analysis
Merriam Junction Sands

Well ID	DateCollected	Parameter	Detect Code	Result	Unit
MW-211	4/27/2009	Methyl tertiary butyl ether	<	2	ug/L
MW-8	4/27/2009	Methyl tertiary butyl ether	<	2	ug/L
MW-9	4/27/2009	Methyl tertiary butyl ether	<	2	ug/L
MW-120	4/28/2009	Methyl tertiary butyl ether	<	0.5	ug/L
MW-121	4/28/2009	Methyl tertiary butyl ether	<	0.5	ug/L
MW-122	4/28/2009	Methyl tertiary butyl ether	<	0.5	ug/L
MW-10	9/2/2009	Methyl tertiary butyl ether	<	0.5	ug/L
MW-120	9/2/2009	Methyl tertiary butyl ether	<	0.5	ug/L
MW-121	9/2/2009	Methyl tertiary butyl ether	<	0.5	ug/L
MW-122	9/2/2009	Methyl tertiary butyl ether	<	0.5	ug/L
MW-8	9/2/2009	Methyl tertiary butyl ether	<	0.5	ug/L
DC117	12/14/2009	Methyl tertiary butyl ether	<	2	ug/L
DC118	12/14/2009	Methyl tertiary butyl ether	<	2	ug/L
DC119	12/14/2009	Methyl tertiary butyl ether	<	2	ug/L
MW-10	12/14/2009	Methyl tertiary butyl ether	<	2	ug/L
MW-111	12/14/2009	Methyl tertiary butyl ether	<	2	ug/L
MW-114	12/14/2009	Methyl tertiary butyl ether	<	2	ug/L
MW-116	12/14/2009	Methyl tertiary butyl ether	<	2	ug/L
MW-211	12/14/2009	Methyl tertiary butyl ether	<	2	ug/L
MW-9	12/14/2009	Methyl tertiary butyl ether	<	2	ug/L
MW-120	12/15/2009	Methyl tertiary butyl ether	<	0.5	ug/L
MW-121	12/15/2009	Methyl tertiary butyl ether	<	0.5	ug/L
MW-122	12/15/2009	Methyl tertiary butyl ether	<	0.5	ug/L
DC117	5/10/2010	Methyl tertiary butyl ether	<	2	ug/L
DC118	5/10/2010	Methyl tertiary butyl ether	<	2	ug/L
DC119	5/10/2010	Methyl tertiary butyl ether	<	2	ug/L
MW-10	5/10/2010	Methyl tertiary butyl ether	<	2	ug/L
MW-111	5/10/2010	Methyl tertiary butyl ether	<	2	ug/L
MW-111	5/10/2010	Methyl tertiary butyl ether	<	2	ug/L
MW-114	5/10/2010	Methyl tertiary butyl ether	<	2	ug/L
MW-116	5/10/2010	Methyl tertiary butyl ether	<	2	ug/L
MW-116	5/10/2010	Methyl tertiary butyl ether	<	2	ug/L
MW-211	5/10/2010	Methyl tertiary butyl ether	<	2	ug/L
MW-9	5/10/2010	Methyl tertiary butyl ether	<	2	ug/L
MW-120	5/12/2010	Methyl tertiary butyl ether	<	0.5	ug/L
MW-121	5/12/2010	Methyl tertiary butyl ether	<	0.5	ug/L
MW-122	5/12/2010	Methyl tertiary butyl ether	<	0.5	ug/L
DC117	11/17/2010	Methyl tertiary butyl ether	<	2	ug/L
DC118	11/17/2010	Methyl tertiary butyl ether	<	2	ug/L
DC119	11/17/2010	Methyl tertiary butyl ether	<	2	ug/L
MW-111	11/17/2010	Methyl tertiary butyl ether	<	2	ug/L
MW-114	11/17/2010	Methyl tertiary butyl ether	<	2	ug/L
MW-116	11/17/2010	Methyl tertiary butyl ether	<	2	ug/L
MW-211	11/17/2010	Methyl tertiary butyl ether	<	2	ug/L
MW-9	11/17/2010	Methyl tertiary butyl ether	<	2	ug/L
MW-10	11/18/2010	Methyl tertiary butyl ether	<	2	ug/L
MW-120	11/18/2010	Methyl tertiary butyl ether	<	0.5	ug/L
MW-121	11/18/2010	Methyl tertiary butyl ether	<	0.5	ug/L
MW-122	11/18/2010	Methyl tertiary butyl ether	<	0.5	ug/L
MW-8	11/18/2010	Methyl tertiary butyl ether	<	2	ug/L
MW-120	4/21/2011	Methyl tertiary butyl ether	<	1	ug/L
MW-121	4/21/2011	Methyl tertiary butyl ether	<	1	ug/L

Attachment D
2007-2015 Water Quality Data
Louisville Landfill Capture Analysis
Merriam Junction Sands

Well ID	DateCollected	Parameter	Detect Code	Result	Unit
MW-122	4/21/2011	Methyl tertiary butyl ether	<	1	ug/L
MW-111	4/27/2011	Methyl tertiary butyl ether	<	2	ug/L
MW-114	4/27/2011	Methyl tertiary butyl ether	<	2	ug/L
MW-116	4/27/2011	Methyl tertiary butyl ether	<	2	ug/L
MW-211	4/27/2011	Methyl tertiary butyl ether	<	2	ug/L
DC117	4/28/2011	Methyl tertiary butyl ether		0.77	ug/L
DC118	4/28/2011	Methyl tertiary butyl ether	<	2	ug/L
DC119	4/28/2011	Methyl tertiary butyl ether	<	2	ug/L
MW-10	4/28/2011	Methyl tertiary butyl ether	<	2	ug/L
MW-8	4/28/2011	Methyl tertiary butyl ether	<	2	ug/L
MW-9	4/28/2011	Methyl tertiary butyl ether	<	2	ug/L
MW-10	7/26/2011	Methyl tertiary butyl ether	<	1	ug/L
MW-120	7/26/2011	Methyl tertiary butyl ether	<	1	ug/L
MW-121	7/26/2011	Methyl tertiary butyl ether	<	1	ug/L
MW-121	7/26/2011	Methyl tertiary butyl ether	<	1	ug/L
MW-122	7/26/2011	Methyl tertiary butyl ether	<	1	ug/L
MW-122	7/26/2011	Methyl tertiary butyl ether	<	1	ug/L
MW-8	7/26/2011	Methyl tertiary butyl ether	<	1	ug/L
DC117	9/26/2011	Methyl tertiary butyl ether	<	2	ug/L
DC118	9/26/2011	Methyl tertiary butyl ether	<	2	ug/L
DC119	9/26/2011	Methyl tertiary butyl ether	<	2	ug/L
MW-10	9/26/2011	Methyl tertiary butyl ether	<	2	ug/L
MW-8	9/26/2011	Methyl tertiary butyl ether	<	2	ug/L
MW-9	9/26/2011	Methyl tertiary butyl ether	<	2	ug/L
MW-111	9/27/2011	Methyl tertiary butyl ether	<	2	ug/L
MW-114	9/27/2011	Methyl tertiary butyl ether	<	2	ug/L
MW-116	9/27/2011	Methyl tertiary butyl ether	<	2	ug/L
MW-211	9/27/2011	Methyl tertiary butyl ether	<	2	ug/L
MW-120	11/18/2011	Methyl tertiary butyl ether	<	1	ug/L
MW-121	11/28/2011	Methyl tertiary butyl ether	<	1	ug/L
MW-121	11/28/2011	Methyl tertiary butyl ether	<	1	ug/L
MW-122	11/28/2011	Methyl tertiary butyl ether	<	1	ug/L
MW-122	11/28/2011	Methyl tertiary butyl ether	<	1	ug/L
MW-120	4/3/2012	Methyl tertiary butyl ether	<	1	ug/L
MW-121	4/3/2012	Methyl tertiary butyl ether	<	1	ug/L
MW-121	4/3/2012	Methyl tertiary butyl ether	<	1	ug/L
MW-122	4/3/2012	Methyl tertiary butyl ether	<	1.0	ug/L
MW-122	4/3/2012	Methyl tertiary butyl ether	<	1	ug/L
MW-10	7/26/2012	Methyl tertiary butyl ether	<	1	ug/L
MW-120	7/26/2012	Methyl tertiary butyl ether	<	1	ug/L
MW-121	7/26/2012	Methyl tertiary butyl ether	<	1	ug/L
MW-121	7/26/2012	Methyl tertiary butyl ether	<	1	ug/L
MW-122	7/26/2012	Methyl tertiary butyl ether	<	1	ug/L
MW-122	7/26/2012	Methyl tertiary butyl ether	<	1	ug/L
MW-8	7/26/2012	Methyl tertiary butyl ether	<	1	ug/L
MW-120	10/31/2012	Methyl tertiary butyl ether	<	1	ug/L
MW-121	10/31/2012	Methyl tertiary butyl ether	<	1	ug/L
MW-121	10/31/2012	Methyl tertiary butyl ether	<	1	ug/L
MW-122	10/31/2012	Methyl tertiary butyl ether	<	1	ug/L
MW-122	10/31/2012	Methyl tertiary butyl ether	<	1	ug/L
MW-120	4/30/2013	Methyl tertiary butyl ether	<	1	ug/L
MW-121	4/30/2013	Methyl tertiary butyl ether	<	1	ug/L

Attachment D
2007-2015 Water Quality Data
Louisville Landfill Capture Analysis
Merriam Junction Sands

Well ID	DateCollected	Parameter	Detect Code	Result	Unit
MW-121	4/30/2013	Methyl tertiary butyl ether	<	1	ug/L
MW-122	4/30/2013	Methyl tertiary butyl ether	<	1	ug/L
MW-122	4/30/2013	Methyl tertiary butyl ether	<	1	ug/L
DC118	5/29/2013	Methyl tertiary butyl ether	<	2	ug/L
DC119	5/29/2013	Methyl tertiary butyl ether	<	2	ug/L
MW-8	5/29/2013	Methyl tertiary butyl ether	<	2	ug/L
MW-9	5/29/2013	Methyl tertiary butyl ether	<	2	ug/L
MW-10	5/30/2013	Methyl tertiary butyl ether	<	2	ug/L
MW-111	5/30/2013	Methyl tertiary butyl ether	<	2	ug/L
MW-114	5/30/2013	Methyl tertiary butyl ether	<	2	ug/L
MW-116	5/30/2013	Methyl tertiary butyl ether	<	2	ug/L
MW-211	5/30/2013	Methyl tertiary butyl ether	<	2	ug/L
MW-113	7/16/2013	Methyl tertiary butyl ether	<	2	ug/L
MW-10	7/24/2013	Methyl tertiary butyl ether	<	1	ug/L
MW-120	7/24/2013	Methyl tertiary butyl ether	<	1	ug/L
MW-121	7/24/2013	Methyl tertiary butyl ether	<	1	ug/L
MW-121	7/24/2013	Methyl tertiary butyl ether	<	1	ug/L
MW-122	7/24/2013	Methyl tertiary butyl ether	<	1	ug/L
MW-122	7/24/2013	Methyl tertiary butyl ether	<	1	ug/L
MW-8	7/24/2013	Methyl tertiary butyl ether	<	1	ug/L
MW-111	9/4/2013	Methyl tertiary butyl ether	<	2	ug/L
MW-114	9/4/2013	Methyl tertiary butyl ether	<	2	ug/L
MW-116	9/4/2013	Methyl tertiary butyl ether	<	2	ug/L
MW-211	9/4/2013	Methyl tertiary butyl ether	<	2	ug/L
MW-8	9/4/2013	Methyl tertiary butyl ether	<	2	ug/L
DC118	9/5/2013	Methyl tertiary butyl ether	<	2	ug/L
DC119	9/5/2013	Methyl tertiary butyl ether	<	2	ug/L
MW-10	9/5/2013	Methyl tertiary butyl ether	<	2	ug/L
MW-9	9/5/2013	Methyl tertiary butyl ether	<	2	ug/L
MW-120	11/19/2013	Methyl tertiary butyl ether	<	1	ug/L
MW-121	11/19/2013	Methyl tertiary butyl ether	<	1	ug/L
MW-121	11/19/2013	Methyl tertiary butyl ether	<	1	ug/L
MW-122	11/19/2013	Methyl tertiary butyl ether	<	1	ug/L
MW-122	11/19/2013	Methyl tertiary butyl ether	<	1	ug/L
DC118	11/26/2013	Methyl tertiary butyl ether	<	2	ug/L
DC119	11/26/2013	Methyl tertiary butyl ether	<	2	ug/L
MW-10	11/26/2013	Methyl tertiary butyl ether	<	2	ug/L
MW-111	11/26/2013	Methyl tertiary butyl ether	<	2	ug/L
MW-114	11/26/2013	Methyl tertiary butyl ether	<	2	ug/L
MW-116	11/26/2013	Methyl tertiary butyl ether	<	2	ug/L
MW-211	11/26/2013	Methyl tertiary butyl ether	<	2	ug/L
MW-8	11/26/2013	Methyl tertiary butyl ether	<	2	ug/L
MW-9	11/26/2013	Methyl tertiary butyl ether	<	2	ug/L
MW-120	4/24/2014	Methyl tertiary butyl ether	<	1	ug/L
MW-121	4/24/2014	Methyl tertiary butyl ether	<	1	ug/L
MW-122	4/24/2014	Methyl tertiary butyl ether	<	1	ug/L
MW-122	4/24/2014	Methyl tertiary butyl ether	<	1	ug/L
MW-10	7/11/2014	Methyl tertiary butyl ether	<	1	ug/L
MW-120	7/11/2014	Methyl tertiary butyl ether	<	1	ug/L
MW-121	7/11/2014	Methyl tertiary butyl ether	<	1	ug/L
MW-122	7/11/2014	Methyl tertiary butyl ether	<	1	ug/L
MW-8	7/11/2014	Methyl tertiary butyl ether	<	1	ug/L

Attachment D
2007-2015 Water Quality Data
Louisville Landfill Capture Analysis
Merriam Junction Sands

Well ID	DateCollected	Parameter	Detect Code	Result	Unit
DC118	9/24/2014	Methyl tertiary butyl ether	<	2	ug/L
DC119	9/24/2014	Methyl tertiary butyl ether	<	2	ug/L
MW-10	9/24/2014	Methyl tertiary butyl ether	<	2	ug/L
MW-114	9/24/2014	Methyl tertiary butyl ether	<	2	ug/L
MW-116	9/24/2014	Methyl tertiary butyl ether	<	2	ug/L
MW-9	9/24/2014	Methyl tertiary butyl ether	<	2	ug/L
MW-111	9/25/2014	Methyl tertiary butyl ether	<	2	ug/L
MW-211	9/25/2014	Methyl tertiary butyl ether	<	2	ug/L
MW-8	9/25/2014	Methyl tertiary butyl ether	<	2	ug/L
MW-120	11/17/2014	Methyl tertiary butyl ether	<	1	ug/L
MW-121	11/17/2014	Methyl tertiary butyl ether	<	1	ug/L
MW-122	11/17/2014	Methyl tertiary butyl ether	<	1	ug/L
MW-120	5/8/2015	Methyl tertiary butyl ether	<	1	ug/L
MW-121	5/8/2015	Methyl tertiary butyl ether	<	1	ug/L
MW-122	5/8/2015	Methyl tertiary butyl ether	<	1	ug/L
DC118	6/17/2015	Methyl tertiary butyl ether	<	0.5	ug/L
DC119	6/17/2015	Methyl tertiary butyl ether	<	0.5	ug/L
MW-111	6/17/2015	Methyl tertiary butyl ether	<	0.5	ug/L
MW-114	6/17/2015	Methyl tertiary butyl ether	<	0.5	ug/L
MW-116	6/17/2015	Methyl tertiary butyl ether	<	0.5	ug/L
MW-211	6/17/2015	Methyl tertiary butyl ether	<	0.5	ug/L
MW-9	6/17/2015	Methyl tertiary butyl ether		0.48	ug/L
MW-10	6/18/2015	Methyl tertiary butyl ether	<	0.5	ug/L
MW-113	6/18/2015	Methyl tertiary butyl ether	<	0.5	ug/L
MW-213	6/18/2015	Methyl tertiary butyl ether	<	0.5	ug/L
MW-8	6/18/2015	Methyl tertiary butyl ether	<	0.5	ug/L
MW-10	7/30/2015	Methyl tertiary butyl ether	<	1	ug/L
MW-120	7/30/2015	Methyl tertiary butyl ether	<	1	ug/L
MW-121	7/30/2015	Methyl tertiary butyl ether	<	1	ug/L
MW-122	7/30/2015	Methyl tertiary butyl ether	<	1	ug/L
MW-8	7/30/2015	Methyl tertiary butyl ether	<	1	ug/L
MW-121	11/16/2015	Methyl tertiary butyl ether	<	1	ug/L
MW-122	11/16/2015	Methyl tertiary butyl ether	<	1	ug/L
MW-10	3/27/2007	Methylene chloride	<	2	ug/L
MW-111	3/27/2007	Methylene chloride	<	2	ug/L
MW-114	3/27/2007	Methylene chloride	<	2	ug/L
MW-115	3/27/2007	Methylene chloride	<	2	ug/L
MW-116	3/27/2007	Methylene chloride		0.74	ug/L
MW-211	3/27/2007	Methylene chloride	<	2	ug/L
MW-8	3/27/2007	Methylene chloride	<	2	ug/L
DC117	3/28/2007	Methylene chloride	<	2	ug/L
DC118	3/28/2007	Methylene chloride	<	2	ug/L
DC119	3/28/2007	Methylene chloride	<	2	ug/L
MW-9	3/28/2007	Methylene chloride	<	2	ug/L
DC117	9/17/2007	Methylene chloride	<	2	ug/L
DC118	9/17/2007	Methylene chloride	<	2	ug/L
DC119	9/17/2007	Methylene chloride	<	2	ug/L
MW-111	9/17/2007	Methylene chloride	<	2	ug/L
MW-114	9/17/2007	Methylene chloride	<	2	ug/L
MW-116	9/17/2007	Methylene chloride		0.81	ug/L
MW-211	9/17/2007	Methylene chloride	<	2	ug/L
MW-9	9/17/2007	Methylene chloride	<	2	ug/L

Attachment D
2007-2015 Water Quality Data
Louisville Landfill Capture Analysis
Merriam Junction Sands

Well ID	DateCollected	Parameter	Detect Code	Result	Unit
MW-10	9/18/2007	Methylene chloride	<	2	ug/L
MW-8	9/18/2007	Methylene chloride	<	2	ug/L
DC117	12/11/2007	Methylene chloride	<	2	ug/L
DC118	12/11/2007	Methylene chloride	<	2	ug/L
DC119	12/11/2007	Methylene chloride	<	2	ug/L
MW-10	12/11/2007	Methylene chloride	<	2	ug/L
MW-111	12/11/2007	Methylene chloride	<	2	ug/L
MW-114	12/11/2007	Methylene chloride	<	2	ug/L
MW-116	12/11/2007	Methylene chloride		0.84	ug/L
MW-120	12/11/2007	Methylene chloride	<	1	ug/L
MW-121	12/11/2007	Methylene chloride	<	1	ug/L
MW-122	12/11/2007	Methylene chloride	<	1	ug/L
MW-211	12/11/2007	Methylene chloride	<	2	ug/L
MW-8	12/11/2007	Methylene chloride	<	2	ug/L
MW-9	12/11/2007	Methylene chloride	<	2	ug/L
DC117	4/30/2008	Methylene chloride	<	2	ug/L
DC119	4/30/2008	Methylene chloride	<	2	ug/L
MW-111	4/30/2008	Methylene chloride	<	2	ug/L
MW-114	4/30/2008	Methylene chloride	<	2	ug/L
MW-116	4/30/2008	Methylene chloride	<	2	ug/L
MW-211	4/30/2008	Methylene chloride	<	2	ug/L
MW-9	4/30/2008	Methylene chloride	<	2	ug/L
MW-10	5/1/2008	Methylene chloride	<	2	ug/L
MW-120	5/1/2008	Methylene chloride	<	1	ug/L
MW-121	5/1/2008	Methylene chloride	<	1	ug/L
MW-122	5/1/2008	Methylene chloride	<	1	ug/L
MW-8	5/1/2008	Methylene chloride	<	2	ug/L
DC117	9/10/2008	Methylene chloride	<	2	ug/L
DC118	9/10/2008	Methylene chloride	<	2	ug/L
DC119	9/10/2008	Methylene chloride	<	2	ug/L
MW-116	9/10/2008	Methylene chloride		0.82	ug/L
MW-9	9/10/2008	Methylene chloride	<	2	ug/L
MW-111	9/11/2008	Methylene chloride	<	2	ug/L
MW-114	9/11/2008	Methylene chloride	<	2	ug/L
MW-211	9/11/2008	Methylene chloride	<	2	ug/L
DC117	12/16/2008	Methylene chloride	<	2	ug/L
DC118	12/16/2008	Methylene chloride	<	2	ug/L
DC119	12/16/2008	Methylene chloride	<	2	ug/L
MW-10	12/16/2008	Methylene chloride	<	2	ug/L
MW-111	12/16/2008	Methylene chloride	<	2	ug/L
MW-114	12/16/2008	Methylene chloride	<	2	ug/L
MW-116	12/16/2008	Methylene chloride	<	2	ug/L
MW-211	12/16/2008	Methylene chloride	<	2	ug/L
MW-8	12/16/2008	Methylene chloride	<	2	ug/L
MW-9	12/16/2008	Methylene chloride	<	2	ug/L
DC117	4/27/2009	Methylene chloride	<	2	ug/L
DC118	4/27/2009	Methylene chloride	<	2	ug/L
DC119	4/27/2009	Methylene chloride	<	2	ug/L
MW-10	4/27/2009	Methylene chloride	<	2	ug/L
MW-111	4/27/2009	Methylene chloride	<	2	ug/L
MW-114	4/27/2009	Methylene chloride	<	2	ug/L
MW-116	4/27/2009	Methylene chloride	<	2	ug/L

Attachment D
2007-2015 Water Quality Data
Louisville Landfill Capture Analysis
Merriam Junction Sands

Well ID	DateCollected	Parameter	Detect Code	Result	Unit
MW-211	4/27/2009	Methylene chloride	<	2	ug/L
MW-8	4/27/2009	Methylene chloride	<	2	ug/L
MW-9	4/27/2009	Methylene chloride	<	2	ug/L
MW-120	4/28/2009	Methylene chloride	<	1	ug/L
MW-121	4/28/2009	Methylene chloride	<	1	ug/L
MW-122	4/28/2009	Methylene chloride	<	1	ug/L
MW-10	9/2/2009	Methylene chloride	<	1	ug/L
MW-120	9/2/2009	Methylene chloride	<	1	ug/L
MW-121	9/2/2009	Methylene chloride	<	1	ug/L
MW-122	9/2/2009	Methylene chloride	<	1	ug/L
MW-8	9/2/2009	Methylene chloride	<	1	ug/L
DC117	12/14/2009	Methylene chloride	<	2	ug/L
DC118	12/14/2009	Methylene chloride	<	2	ug/L
DC119	12/14/2009	Methylene chloride	<	2	ug/L
MW-10	12/14/2009	Methylene chloride	<	2	ug/L
MW-111	12/14/2009	Methylene chloride	<	2	ug/L
MW-114	12/14/2009	Methylene chloride	<	2	ug/L
MW-116	12/14/2009	Methylene chloride	<	2	ug/L
MW-211	12/14/2009	Methylene chloride	<	2	ug/L
MW-9	12/14/2009	Methylene chloride	<	2	ug/L
MW-120	12/15/2009	Methylene chloride	<	1	ug/L
MW-121	12/15/2009	Methylene chloride	<	1	ug/L
MW-122	12/15/2009	Methylene chloride	<	1	ug/L
DC117	5/10/2010	Methylene chloride	<	2	ug/L
DC118	5/10/2010	Methylene chloride	<	2	ug/L
DC119	5/10/2010	Methylene chloride	<	2	ug/L
MW-10	5/10/2010	Methylene chloride	<	2	ug/L
MW-111	5/10/2010	Methylene chloride	<	2	ug/L
MW-111	5/10/2010	Methylene chloride	<	2	ug/L
MW-114	5/10/2010	Methylene chloride	<	2	ug/L
MW-116	5/10/2010	Methylene chloride	<	2	ug/L
MW-116	5/10/2010	Methylene chloride	<	2	ug/L
MW-211	5/10/2010	Methylene chloride	<	2	ug/L
MW-9	5/10/2010	Methylene chloride	<	2	ug/L
MW-120	5/12/2010	Methylene chloride	<	1	ug/L
MW-121	5/12/2010	Methylene chloride	<	1	ug/L
MW-122	5/12/2010	Methylene chloride	<	1	ug/L
DC117	11/17/2010	Methylene chloride	<	2	ug/L
DC118	11/17/2010	Methylene chloride	<	2	ug/L
DC119	11/17/2010	Methylene chloride	<	2	ug/L
MW-111	11/17/2010	Methylene chloride	<	2	ug/L
MW-114	11/17/2010	Methylene chloride	<	2	ug/L
MW-116	11/17/2010	Methylene chloride	<	2	ug/L
MW-211	11/17/2010	Methylene chloride	<	2	ug/L
MW-9	11/17/2010	Methylene chloride	<	2	ug/L
MW-10	11/18/2010	Methylene chloride	<	2	ug/L
MW-120	11/18/2010	Methylene chloride	<	1	ug/L
MW-121	11/18/2010	Methylene chloride	<	1	ug/L
MW-122	11/18/2010	Methylene chloride	<	1	ug/L
MW-8	11/18/2010	Methylene chloride	<	2	ug/L
MW-120	4/21/2011	Methylene chloride	<	5	ug/L
MW-121	4/21/2011	Methylene chloride	<	10	ug/L

Attachment D
2007-2015 Water Quality Data
Louisville Landfill Capture Analysis
Merriam Junction Sands

Well ID	DateCollected	Parameter	Detect Code	Result	Unit
MW-122	4/21/2011	Methylene chloride	<	10	ug/L
MW-111	4/27/2011	Methylene chloride	<	2	ug/L
MW-114	4/27/2011	Methylene chloride	<	2	ug/L
MW-116	4/27/2011	Methylene chloride	<	2	ug/L
MW-211	4/27/2011	Methylene chloride	<	2	ug/L
DC117	4/28/2011	Methylene chloride	<	2	ug/L
DC118	4/28/2011	Methylene chloride	<	2	ug/L
DC119	4/28/2011	Methylene chloride	<	2	ug/L
MW-10	4/28/2011	Methylene chloride	<	2	ug/L
MW-8	4/28/2011	Methylene chloride	<	2	ug/L
MW-9	4/28/2011	Methylene chloride	<	2	ug/L
MW-10	7/26/2011	Methylene chloride	<	5	ug/L
MW-120	7/26/2011	Methylene chloride	<	5	ug/L
MW-121	7/26/2011	Methylene chloride	<	5	ug/L
MW-121	7/26/2011	Methylene chloride	<	5	ug/L
MW-122	7/26/2011	Methylene chloride	<	5	ug/L
MW-122	7/26/2011	Methylene chloride	<	5	ug/L
MW-8	7/26/2011	Methylene chloride	<	5	ug/L
DC117	9/26/2011	Methylene chloride	<	2	ug/L
DC118	9/26/2011	Methylene chloride	<	2	ug/L
DC119	9/26/2011	Methylene chloride	<	2	ug/L
MW-10	9/26/2011	Methylene chloride	<	2	ug/L
MW-8	9/26/2011	Methylene chloride	<	2	ug/L
MW-9	9/26/2011	Methylene chloride	<	2	ug/L
MW-111	9/27/2011	Methylene chloride	<	2	ug/L
MW-114	9/27/2011	Methylene chloride	<	2	ug/L
MW-116	9/27/2011	Methylene chloride	<	2	ug/L
MW-211	9/27/2011	Methylene chloride	<	2	ug/L
MW-120	11/18/2011	Methylene chloride	<	5	ug/L
MW-121	11/28/2011	Methylene chloride	<	5	ug/L
MW-121	11/28/2011	Methylene chloride	<	5	ug/L
MW-122	11/28/2011	Methylene chloride	<	5.0	ug/L
MW-122	11/28/2011	Methylene chloride	<	5	ug/L
MW-120	4/3/2012	Methylene chloride	<	5	ug/L
MW-121	4/3/2012	Methylene chloride	<	5	ug/L
MW-121	4/3/2012	Methylene chloride	<	5	ug/L
MW-122	4/3/2012	Methylene chloride	<	5	ug/L
MW-122	4/3/2012	Methylene chloride	<	5	ug/L
MW-10	7/26/2012	Methylene chloride	<	5	ug/L
MW-120	7/26/2012	Methylene chloride	<	5	ug/L
MW-121	7/26/2012	Methylene chloride	<	5	ug/L
MW-121	7/26/2012	Methylene chloride	<	5	ug/L
MW-122	7/26/2012	Methylene chloride	<	5	ug/L
MW-122	7/26/2012	Methylene chloride	<	5	ug/L
MW-8	7/26/2012	Methylene chloride	<	5	ug/L
MW-120	10/31/2012	Methylene chloride	<	5	ug/L
MW-121	10/31/2012	Methylene chloride	<	5	ug/L
MW-121	10/31/2012	Methylene chloride	<	5	ug/L
MW-122	10/31/2012	Methylene chloride	<	5	ug/L
MW-122	10/31/2012	Methylene chloride	<	5	ug/L
MW-120	4/30/2013	Methylene chloride	<	5	ug/L
MW-121	4/30/2013	Methylene chloride	<	5	ug/L

Attachment D
2007-2015 Water Quality Data
Louisville Landfill Capture Analysis
Merriam Junction Sands

Well ID	DateCollected	Parameter	Detect Code	Result	Unit
MW-121	4/30/2013	Methylene chloride	<	5	ug/L
MW-122	4/30/2013	Methylene chloride	<	5	ug/L
MW-122	4/30/2013	Methylene chloride	<	5	ug/L
DC118	5/29/2013	Methylene chloride	<	2	ug/L
DC119	5/29/2013	Methylene chloride	<	2	ug/L
MW-8	5/29/2013	Methylene chloride	<	2	ug/L
MW-9	5/29/2013	Methylene chloride	<	2	ug/L
MW-10	5/30/2013	Methylene chloride	<	2	ug/L
MW-111	5/30/2013	Methylene chloride	<	2	ug/L
MW-114	5/30/2013	Methylene chloride	<	2	ug/L
MW-116	5/30/2013	Methylene chloride	<	2	ug/L
MW-211	5/30/2013	Methylene chloride	<	2	ug/L
MW-113	7/16/2013	Methylene chloride	<	2	ug/L
MW-10	7/24/2013	Methylene chloride	<	5	ug/L
MW-120	7/24/2013	Methylene chloride	<	5	ug/L
MW-121	7/24/2013	Methylene chloride	<	5	ug/L
MW-121	7/24/2013	Methylene chloride	<	5	ug/L
MW-122	7/24/2013	Methylene chloride	<	5	ug/L
MW-122	7/24/2013	Methylene chloride	<	5	ug/L
MW-8	7/24/2013	Methylene chloride	<	5	ug/L
MW-111	9/4/2013	Methylene chloride	<	2	ug/L
MW-114	9/4/2013	Methylene chloride	<	2	ug/L
MW-116	9/4/2013	Methylene chloride	<	2	ug/L
MW-211	9/4/2013	Methylene chloride	<	2	ug/L
MW-8	9/4/2013	Methylene chloride	<	2	ug/L
DC118	9/5/2013	Methylene chloride	<	2	ug/L
DC119	9/5/2013	Methylene chloride	<	2	ug/L
MW-10	9/5/2013	Methylene chloride	<	2	ug/L
MW-9	9/5/2013	Methylene chloride	<	2	ug/L
MW-120	11/19/2013	Methylene chloride	<	5	ug/L
MW-121	11/19/2013	Methylene chloride	<	5	ug/L
MW-121	11/19/2013	Methylene chloride	<	5	ug/L
MW-122	11/19/2013	Methylene chloride	<	5	ug/L
MW-122	11/19/2013	Methylene chloride	<	5	ug/L
DC118	11/26/2013	Methylene chloride	<	2	ug/L
DC119	11/26/2013	Methylene chloride	<	2	ug/L
MW-10	11/26/2013	Methylene chloride	<	2	ug/L
MW-111	11/26/2013	Methylene chloride	<	2	ug/L
MW-114	11/26/2013	Methylene chloride	<	2	ug/L
MW-116	11/26/2013	Methylene chloride	<	2	ug/L
MW-211	11/26/2013	Methylene chloride	<	2	ug/L
MW-8	11/26/2013	Methylene chloride	<	2	ug/L
MW-9	11/26/2013	Methylene chloride	<	2	ug/L
MW-120	4/24/2014	Methylene chloride	<	5	ug/L
MW-121	4/24/2014	Methylene chloride	<	5	ug/L
MW-122	4/24/2014	Methylene chloride	<	5	ug/L
MW-122	4/24/2014	Methylene chloride	<	5	ug/L
MW-10	7/11/2014	Methylene chloride	<	5	ug/L
MW-120	7/11/2014	Methylene chloride	<	5	ug/L
MW-121	7/11/2014	Methylene chloride	<	5	ug/L
MW-122	7/11/2014	Methylene chloride	<	5	ug/L
MW-8	7/11/2014	Methylene chloride	<	5	ug/L

Attachment D
2007-2015 Water Quality Data
Louisville Landfill Capture Analysis
Merriam Junction Sands

Well ID	DateCollected	Parameter	Detect Code	Result	Unit
DC118	9/24/2014	Methylene chloride	<	2	ug/L
DC119	9/24/2014	Methylene chloride	<	2	ug/L
MW-10	9/24/2014	Methylene chloride	<	2	ug/L
MW-114	9/24/2014	Methylene chloride	<	2	ug/L
MW-116	9/24/2014	Methylene chloride	<	2	ug/L
MW-9	9/24/2014	Methylene chloride	<	2	ug/L
MW-111	9/25/2014	Methylene chloride	<	2	ug/L
MW-211	9/25/2014	Methylene chloride	<	2	ug/L
MW-8	9/25/2014	Methylene chloride	<	2	ug/L
MW-120	11/17/2014	Methylene chloride	<	5	ug/L
MW-121	11/17/2014	Methylene chloride	<	5	ug/L
MW-122	11/17/2014	Methylene chloride	<	5	ug/L
MW-120	5/8/2015	Methylene chloride	<	4	ug/L
MW-121	5/8/2015	Methylene chloride	<	4	ug/L
MW-122	5/8/2015	Methylene chloride	<	4	ug/L
DC118	6/17/2015	Methylene chloride	<	1	ug/L
DC119	6/17/2015	Methylene chloride	<	1	ug/L
MW-111	6/17/2015	Methylene chloride	<	1	ug/L
MW-114	6/17/2015	Methylene chloride		0.19	ug/L
MW-116	6/17/2015	Methylene chloride		0.27	ug/L
MW-211	6/17/2015	Methylene chloride	<	1	ug/L
MW-9	6/17/2015	Methylene chloride	<	1	ug/L
MW-10	6/18/2015	Methylene chloride	<	1	ug/L
MW-113	6/18/2015	Methylene chloride	<	1	ug/L
MW-213	6/18/2015	Methylene chloride	<	1	ug/L
MW-8	6/18/2015	Methylene chloride	<	1	ug/L
MW-10	7/30/2015	Methylene chloride	<	4	ug/L
MW-120	7/30/2015	Methylene chloride	<	4	ug/L
MW-121	7/30/2015	Methylene chloride	<	4	ug/L
MW-122	7/30/2015	Methylene chloride	<	4	ug/L
MW-8	7/30/2015	Methylene chloride	<	4	ug/L
MW-121	11/16/2015	Methylene chloride	<	4	ug/L
MW-122	11/16/2015	Methylene chloride	<	4	ug/L
MW-10	3/27/2007	Naphthalene	<	1	ug/L
MW-111	3/27/2007	Naphthalene	<	1	ug/L
MW-114	3/27/2007	Naphthalene	<	1	ug/L
MW-115	3/27/2007	Naphthalene	<	1	ug/L
MW-116	3/27/2007	Naphthalene	<	1	ug/L
MW-211	3/27/2007	Naphthalene	<	1	ug/L
MW-8	3/27/2007	Naphthalene	<	1	ug/L
DC117	3/28/2007	Naphthalene	<	1	ug/L
DC118	3/28/2007	Naphthalene	<	1	ug/L
DC119	3/28/2007	Naphthalene	<	1	ug/L
MW-9	3/28/2007	Naphthalene	<	1	ug/L
DC117	9/17/2007	Naphthalene	<	1	ug/L
DC118	9/17/2007	Naphthalene	<	1	ug/L
DC119	9/17/2007	Naphthalene	<	1	ug/L
MW-111	9/17/2007	Naphthalene	<	1	ug/L
MW-114	9/17/2007	Naphthalene	<	1	ug/L
MW-116	9/17/2007	Naphthalene	<	1	ug/L
MW-211	9/17/2007	Naphthalene	<	1	ug/L
MW-9	9/17/2007	Naphthalene	<	1	ug/L

Attachment D
2007-2015 Water Quality Data
Louisville Landfill Capture Analysis
Merriam Junction Sands

Well ID	DateCollected	Parameter	Detect Code	Result	Unit
MW-10	9/18/2007	Naphthalene	<	1	ug/L
MW-8	9/18/2007	Naphthalene	<	1	ug/L
DC117	12/11/2007	Naphthalene	<	1	ug/L
DC118	12/11/2007	Naphthalene	<	1	ug/L
DC119	12/11/2007	Naphthalene	<	1	ug/L
MW-10	12/11/2007	Naphthalene	<	1	ug/L
MW-111	12/11/2007	Naphthalene	<	1	ug/L
MW-114	12/11/2007	Naphthalene	<	1	ug/L
MW-116	12/11/2007	Naphthalene	<	1	ug/L
MW-120	12/11/2007	Naphthalene	<	1	ug/L
MW-121	12/11/2007	Naphthalene	<	1	ug/L
MW-122	12/11/2007	Naphthalene	<	1	ug/L
MW-211	12/11/2007	Naphthalene	<	1	ug/L
MW-8	12/11/2007	Naphthalene	<	1	ug/L
MW-9	12/11/2007	Naphthalene	<	1	ug/L
DC117	4/30/2008	Naphthalene	<	1	ug/L
DC119	4/30/2008	Naphthalene	<	1	ug/L
MW-111	4/30/2008	Naphthalene	<	1	ug/L
MW-114	4/30/2008	Naphthalene	<	1	ug/L
MW-116	4/30/2008	Naphthalene	<	1	ug/L
MW-211	4/30/2008	Naphthalene	<	1	ug/L
MW-9	4/30/2008	Naphthalene	<	1	ug/L
MW-10	5/1/2008	Naphthalene	<	1	ug/L
MW-120	5/1/2008	Naphthalene	<	1	ug/L
MW-121	5/1/2008	Naphthalene	<	1	ug/L
MW-122	5/1/2008	Naphthalene	<	1	ug/L
MW-8	5/1/2008	Naphthalene	<	1	ug/L
DC117	9/10/2008	Naphthalene	<	1	ug/L
DC118	9/10/2008	Naphthalene	<	1	ug/L
DC119	9/10/2008	Naphthalene	<	1	ug/L
MW-116	9/10/2008	Naphthalene	<	1	ug/L
MW-9	9/10/2008	Naphthalene	<	1	ug/L
MW-111	9/11/2008	Naphthalene	<	1	ug/L
MW-114	9/11/2008	Naphthalene	<	1	ug/L
MW-211	9/11/2008	Naphthalene	<	1	ug/L
DC117	12/16/2008	Naphthalene	<	1	ug/L
DC118	12/16/2008	Naphthalene	<	1	ug/L
DC119	12/16/2008	Naphthalene	<	1	ug/L
MW-10	12/16/2008	Naphthalene	<	1	ug/L
MW-111	12/16/2008	Naphthalene	<	1	ug/L
MW-114	12/16/2008	Naphthalene	<	1	ug/L
MW-116	12/16/2008	Naphthalene	<	1	ug/L
MW-211	12/16/2008	Naphthalene	<	1	ug/L
MW-8	12/16/2008	Naphthalene	<	1	ug/L
MW-9	12/16/2008	Naphthalene	<	1	ug/L
DC117	4/27/2009	Naphthalene	<	1	ug/L
DC118	4/27/2009	Naphthalene	<	1	ug/L
DC119	4/27/2009	Naphthalene	<	1	ug/L
MW-10	4/27/2009	Naphthalene	<	1	ug/L
MW-111	4/27/2009	Naphthalene	<	1	ug/L
MW-114	4/27/2009	Naphthalene	<	1	ug/L
MW-116	4/27/2009	Naphthalene	<	1	ug/L

Attachment D
2007-2015 Water Quality Data
Louisville Landfill Capture Analysis
Merriam Junction Sands

Well ID	DateCollected	Parameter	Detect Code	Result	Unit
MW-211	4/27/2009	Naphthalene	<	1	ug/L
MW-8	4/27/2009	Naphthalene	<	1	ug/L
MW-9	4/27/2009	Naphthalene	<	1	ug/L
MW-120	4/28/2009	Naphthalene	<	1	ug/L
MW-121	4/28/2009	Naphthalene	<	1	ug/L
MW-122	4/28/2009	Naphthalene	<	1	ug/L
MW-10	9/2/2009	Naphthalene	<	1	ug/L
MW-120	9/2/2009	Naphthalene	<	1	ug/L
MW-121	9/2/2009	Naphthalene	<	1	ug/L
MW-122	9/2/2009	Naphthalene	<	1	ug/L
MW-8	9/2/2009	Naphthalene	<	1	ug/L
DC117	12/14/2009	Naphthalene	<	1	ug/L
DC118	12/14/2009	Naphthalene	<	1	ug/L
DC119	12/14/2009	Naphthalene	<	1	ug/L
MW-10	12/14/2009	Naphthalene	<	1	ug/L
MW-111	12/14/2009	Naphthalene	<	1	ug/L
MW-114	12/14/2009	Naphthalene	<	1	ug/L
MW-116	12/14/2009	Naphthalene	<	1	ug/L
MW-211	12/14/2009	Naphthalene	<	1	ug/L
MW-9	12/14/2009	Naphthalene	<	1	ug/L
MW-120	12/15/2009	Naphthalene	<	1	ug/L
MW-121	12/15/2009	Naphthalene	<	1	ug/L
MW-122	12/15/2009	Naphthalene	<	1	ug/L
DC117	5/10/2010	Naphthalene	<	1	ug/L
DC118	5/10/2010	Naphthalene	<	1	ug/L
DC119	5/10/2010	Naphthalene	<	1	ug/L
MW-10	5/10/2010	Naphthalene	<	1	ug/L
MW-111	5/10/2010	Naphthalene	<	1	ug/L
MW-111	5/10/2010	Naphthalene	<	1	ug/L
MW-114	5/10/2010	Naphthalene	<	1	ug/L
MW-116	5/10/2010	Naphthalene	<	1	ug/L
MW-116	5/10/2010	Naphthalene	<	1	ug/L
MW-211	5/10/2010	Naphthalene	<	1	ug/L
MW-9	5/10/2010	Naphthalene	<	1	ug/L
MW-120	5/12/2010	Naphthalene	<	1	ug/L
MW-121	5/12/2010	Naphthalene	<	1	ug/L
MW-122	5/12/2010	Naphthalene	<	1	ug/L
DC117	11/17/2010	Naphthalene	<	1	ug/L
DC118	11/17/2010	Naphthalene	<	1	ug/L
DC119	11/17/2010	Naphthalene	<	1	ug/L
MW-111	11/17/2010	Naphthalene	<	1	ug/L
MW-114	11/17/2010	Naphthalene	<	1	ug/L
MW-116	11/17/2010	Naphthalene	<	1	ug/L
MW-211	11/17/2010	Naphthalene	<	1	ug/L
MW-9	11/17/2010	Naphthalene	<	1	ug/L
MW-10	11/18/2010	Naphthalene	<	1	ug/L
MW-120	11/18/2010	Naphthalene	<	1	ug/L
MW-121	11/18/2010	Naphthalene	<	1	ug/L
MW-122	11/18/2010	Naphthalene	<	1	ug/L
MW-8	11/18/2010	Naphthalene	<	1	ug/L
MW-120	4/21/2011	Naphthalene	<	2.5	ug/L
MW-121	4/21/2011	Naphthalene	<	2.5	ug/L

Attachment D
2007-2015 Water Quality Data
Louisville Landfill Capture Analysis
Merriam Junction Sands

Well ID	DateCollected	Parameter	Detect Code	Result	Unit
MW-122	4/21/2011	Naphthalene	<	2.5	ug/L
MW-111	4/27/2011	Naphthalene	<	1	ug/L
MW-114	4/27/2011	Naphthalene	<	1	ug/L
MW-116	4/27/2011	Naphthalene	<	1	ug/L
MW-211	4/27/2011	Naphthalene	<	1	ug/L
DC117	4/28/2011	Naphthalene	<	1	ug/L
DC118	4/28/2011	Naphthalene	<	1	ug/L
DC119	4/28/2011	Naphthalene	<	1	ug/L
MW-10	4/28/2011	Naphthalene	<	1	ug/L
MW-8	4/28/2011	Naphthalene	<	1	ug/L
MW-9	4/28/2011	Naphthalene	<	1	ug/L
MW-10	7/26/2011	Naphthalene	<	2.5	ug/L
MW-120	7/26/2011	Naphthalene	<	2.5	ug/L
MW-121	7/26/2011	Naphthalene	<	2.5	ug/L
MW-121	7/26/2011	Naphthalene	<	2.5	ug/L
MW-122	7/26/2011	Naphthalene	<	2.5	ug/L
MW-122	7/26/2011	Naphthalene	<	2.5	ug/L
MW-8	7/26/2011	Naphthalene	<	2.5	ug/L
DC117	9/26/2011	Naphthalene	<	1	ug/L
DC118	9/26/2011	Naphthalene	<	1	ug/L
DC119	9/26/2011	Naphthalene	<	1	ug/L
MW-10	9/26/2011	Naphthalene	<	1	ug/L
MW-8	9/26/2011	Naphthalene	<	1	ug/L
MW-9	9/26/2011	Naphthalene	<	1	ug/L
MW-111	9/27/2011	Naphthalene	<	1	ug/L
MW-114	9/27/2011	Naphthalene	<	1	ug/L
MW-116	9/27/2011	Naphthalene	<	1	ug/L
MW-211	9/27/2011	Naphthalene	<	1	ug/L
MW-120	11/18/2011	Naphthalene	<	2.5	ug/L
MW-121	11/28/2011	Naphthalene	<	2.5	ug/L
MW-121	11/28/2011	Naphthalene	<	2.5	ug/L
MW-122	11/28/2011	Naphthalene	<	2.5	ug/L
MW-122	11/28/2011	Naphthalene	<	2.5	ug/L
MW-120	4/3/2012	Naphthalene	<	2.5	ug/L
MW-121	4/3/2012	Naphthalene	<	2.5	ug/L
MW-121	4/3/2012	Naphthalene	<	2.5	ug/L
MW-122	4/3/2012	Naphthalene	<	2.5	ug/L
MW-122	4/3/2012	Naphthalene	<	2.5	ug/L
MW-10	7/26/2012	Naphthalene	<	2.5	ug/L
MW-120	7/26/2012	Naphthalene	<	2.5	ug/L
MW-121	7/26/2012	Naphthalene	<	2.5	ug/L
MW-121	7/26/2012	Naphthalene	<	2.5	ug/L
MW-122	7/26/2012	Naphthalene	<	2.5	ug/L
MW-122	7/26/2012	Naphthalene	<	2.5	ug/L
MW-8	7/26/2012	Naphthalene	<	2.5	ug/L
MW-120	10/31/2012	Naphthalene	<	2.5	ug/L
MW-121	10/31/2012	Naphthalene	<	2.5	ug/L
MW-121	10/31/2012	Naphthalene	<	2.5	ug/L
MW-122	10/31/2012	Naphthalene	<	2.5	ug/L
MW-122	10/31/2012	Naphthalene	<	2.5	ug/L
MW-120	4/30/2013	Naphthalene	<	2.5	ug/L
MW-121	4/30/2013	Naphthalene	<	2.5	ug/L

Attachment D
2007-2015 Water Quality Data
Louisville Landfill Capture Analysis
Merriam Junction Sands

Well ID	DateCollected	Parameter	Detect Code	Result	Unit
MW-121	4/30/2013	Naphthalene	<	2.5	ug/L
MW-122	4/30/2013	Naphthalene	<	2.5	ug/L
MW-122	4/30/2013	Naphthalene	<	2.5	ug/L
DC118	5/29/2013	Naphthalene	<	1	ug/L
DC119	5/29/2013	Naphthalene	<	1	ug/L
MW-8	5/29/2013	Naphthalene	<	1	ug/L
MW-9	5/29/2013	Naphthalene	<	1	ug/L
MW-10	5/30/2013	Naphthalene	<	1	ug/L
MW-111	5/30/2013	Naphthalene	<	1	ug/L
MW-114	5/30/2013	Naphthalene	<	1	ug/L
MW-116	5/30/2013	Naphthalene	<	1	ug/L
MW-211	5/30/2013	Naphthalene	<	1	ug/L
MW-113	7/16/2013	Naphthalene	<	1	ug/L
MW-10	7/24/2013	Naphthalene	<	2.5	ug/L
MW-120	7/24/2013	Naphthalene	<	2.5	ug/L
MW-121	7/24/2013	Naphthalene	<	2.5	ug/L
MW-121	7/24/2013	Naphthalene	<	2.5	ug/L
MW-122	7/24/2013	Naphthalene	<	2.5	ug/L
MW-122	7/24/2013	Naphthalene	<	2.5	ug/L
MW-8	7/24/2013	Naphthalene	<	2.5	ug/L
MW-111	9/4/2013	Naphthalene	<	1	ug/L
MW-114	9/4/2013	Naphthalene	<	1	ug/L
MW-116	9/4/2013	Naphthalene	<	1	ug/L
MW-211	9/4/2013	Naphthalene	<	1	ug/L
MW-8	9/4/2013	Naphthalene	<	1	ug/L
DC118	9/5/2013	Naphthalene	<	1	ug/L
DC119	9/5/2013	Naphthalene	<	1	ug/L
MW-10	9/5/2013	Naphthalene	<	1	ug/L
MW-9	9/5/2013	Naphthalene	<	1	ug/L
MW-120	11/19/2013	Naphthalene	<	2.5	ug/L
MW-121	11/19/2013	Naphthalene	<	2.5	ug/L
MW-121	11/19/2013	Naphthalene	<	2.5	ug/L
MW-122	11/19/2013	Naphthalene	<	2.5	ug/L
MW-122	11/19/2013	Naphthalene	<	2.5	ug/L
DC118	11/26/2013	Naphthalene	<	1	ug/L
DC119	11/26/2013	Naphthalene	<	1	ug/L
MW-10	11/26/2013	Naphthalene	<	1	ug/L
MW-111	11/26/2013	Naphthalene	<	1	ug/L
MW-114	11/26/2013	Naphthalene	<	1	ug/L
MW-116	11/26/2013	Naphthalene	<	1	ug/L
MW-211	11/26/2013	Naphthalene	<	1	ug/L
MW-8	11/26/2013	Naphthalene	<	1	ug/L
MW-9	11/26/2013	Naphthalene	<	1	ug/L
MW-120	4/24/2014	Naphthalene	<	2.5	ug/L
MW-121	4/24/2014	Naphthalene	<	2.5	ug/L
MW-122	4/24/2014	Naphthalene	<	2.5	ug/L
MW-122	4/24/2014	Naphthalene	<	2.5	ug/L
MW-10	7/11/2014	Naphthalene	<	2.5	ug/L
MW-120	7/11/2014	Naphthalene	<	2.5	ug/L
MW-121	7/11/2014	Naphthalene	<	2.5	ug/L
MW-122	7/11/2014	Naphthalene	<	2.5	ug/L
MW-8	7/11/2014	Naphthalene	<	2.5	ug/L

Attachment D
2007-2015 Water Quality Data
Louisville Landfill Capture Analysis
Merriam Junction Sands

Well ID	DateCollected	Parameter	Detect Code	Result	Unit
DC118	9/24/2014	Naphthalene	<	1	ug/L
DC119	9/24/2014	Naphthalene	<	1	ug/L
MW-10	9/24/2014	Naphthalene	<	1	ug/L
MW-114	9/24/2014	Naphthalene	<	1	ug/L
MW-116	9/24/2014	Naphthalene	<	1	ug/L
MW-9	9/24/2014	Naphthalene	<	1	ug/L
MW-111	9/25/2014	Naphthalene	<	1	ug/L
MW-211	9/25/2014	Naphthalene	<	1	ug/L
MW-8	9/25/2014	Naphthalene	<	1	ug/L
MW-120	11/17/2014	Naphthalene	<	2.5	ug/L
MW-121	11/17/2014	Naphthalene	<	2.5	ug/L
MW-122	11/17/2014	Naphthalene	<	2.5	ug/L
MW-120	5/8/2015	Naphthalene	<	4	ug/L
MW-121	5/8/2015	Naphthalene	<	4	ug/L
MW-122	5/8/2015	Naphthalene	<	4	ug/L
DC118	6/17/2015	Naphthalene	<	1	ug/L
DC119	6/17/2015	Naphthalene	<	1	ug/L
MW-111	6/17/2015	Naphthalene	<	1	ug/L
MW-114	6/17/2015	Naphthalene	<	1	ug/L
MW-116	6/17/2015	Naphthalene	<	1	ug/L
MW-211	6/17/2015	Naphthalene	<	1	ug/L
MW-9	6/17/2015	Naphthalene	<	1	ug/L
MW-10	6/18/2015	Naphthalene	<	1	ug/L
MW-113	6/18/2015	Naphthalene	<	1	ug/L
MW-213	6/18/2015	Naphthalene	<	1	ug/L
MW-8	6/18/2015	Naphthalene	<	1	ug/L
MW-10	7/30/2015	Naphthalene	<	4	ug/L
MW-120	7/30/2015	Naphthalene	<	4	ug/L
MW-121	7/30/2015	Naphthalene	<	4	ug/L
MW-122	7/30/2015	Naphthalene	<	4	ug/L
MW-8	7/30/2015	Naphthalene	<	4	ug/L
MW-121	11/16/2015	Naphthalene	<	4	ug/L
MW-122	11/16/2015	Naphthalene	<	4	ug/L
DC117	9/17/2007	Nickel		8	ug/L
DC118	9/17/2007	Nickel		1.8	ug/L
DC119	9/17/2007	Nickel		2.8	ug/L
MW-111	9/17/2007	Nickel		3.3	ug/L
MW-114	9/17/2007	Nickel		4.8	ug/L
MW-116	9/17/2007	Nickel		18	ug/L
MW-211	9/17/2007	Nickel		8.2	ug/L
MW-9	9/17/2007	Nickel		13	ug/L
MW-10	9/18/2007	Nickel		310	ug/L
MW-8	9/18/2007	Nickel		3.1	ug/L
DC117	9/10/2008	Nickel		5.2	ug/L
DC118	9/10/2008	Nickel		3.8	ug/L
DC119	9/10/2008	Nickel		10	ug/L
MW-116	9/10/2008	Nickel		18	ug/L
MW-9	9/10/2008	Nickel		15	ug/L
MW-111	9/11/2008	Nickel		6.2	ug/L
MW-114	9/11/2008	Nickel		7	ug/L
MW-211	9/11/2008	Nickel		11	ug/L
DC117	11/17/2010	Nickel		12.2	ug/L

Attachment D
2007-2015 Water Quality Data
Louisville Landfill Capture Analysis
Merriam Junction Sands

Well ID	DateCollected	Parameter	Detect Code	Result	Unit
DC118	11/17/2010	Nickel		2.88	ug/L
DC119	11/17/2010	Nickel		3.21	ug/L
MW-111	11/17/2010	Nickel		4.13	ug/L
MW-114	11/17/2010	Nickel		6.22	ug/L
MW-116	11/17/2010	Nickel		15.7	ug/L
MW-211	11/17/2010	Nickel		15.2	ug/L
MW-9	11/17/2010	Nickel		9.67	ug/L
MW-10	11/18/2010	Nickel		11.9	ug/L
MW-8	11/18/2010	Nickel		4.46	ug/L
MW-120	4/21/2011	Nitrate		--	mg/L
MW-121	4/21/2011	Nitrate		--	mg/L
MW-122	4/21/2011	Nitrate		--	mg/L
MW-10	7/26/2011	Nitrate		4.7	mg/L
MW-120	7/26/2011	Nitrate		--	mg/L
MW-121	7/26/2011	Nitrate		3.8	mg/L
MW-121	7/26/2011	Nitrate		--	mg/L
MW-122	7/26/2011	Nitrate		3.8	mg/L
MW-122	7/26/2011	Nitrate		3.8	mg/L
MW-8	7/26/2011	Nitrate		--	mg/L
MW-120	11/18/2011	Nitrate		--	mg/L
MW-121	11/28/2011	Nitrate		--	mg/L
MW-121	11/28/2011	Nitrate		--	mg/L
MW-122	11/28/2011	Nitrate		--	mg/L
MW-122	11/28/2011	Nitrate		--	mg/L
MW-120	4/3/2012	Nitrate		--	mg/L
MW-121	4/3/2012	Nitrate		--	mg/L
MW-121	4/3/2012	Nitrate		--	mg/L
MW-122	4/3/2012	Nitrate		--	mg/L
MW-122	4/3/2012	Nitrate		--	mg/L
MW-10	7/26/2012	Nitrate		3.8	mg/L
MW-120	7/26/2012	Nitrate		6.8	mg/L
MW-121	7/26/2012	Nitrate		7.3	mg/L
MW-121	7/26/2012	Nitrate		--	mg/L
MW-122	7/26/2012	Nitrate		7.3	mg/L
MW-122	7/26/2012	Nitrate		7.3	mg/L
MW-8	7/26/2012	Nitrate		--	mg/L
MW-121	10/31/2012	Nitrate		--	mg/L
MW-121	10/31/2012	Nitrate		--	mg/L
MW-122	10/31/2012	Nitrate		--	mg/L
MW-122	10/31/2012	Nitrate		--	mg/L
MW-120	4/30/2013	Nitrate		--	mg/L
MW-121	4/30/2013	Nitrate		--	mg/L
MW-122	4/30/2013	Nitrate		--	mg/L
MW-122	4/30/2013	Nitrate		--	mg/L
MW-10	7/24/2013	Nitrate		3.8	mg/L
MW-120	7/24/2013	Nitrate		6.9	mg/L
MW-121	7/24/2013	Nitrate		6.8	mg/L
MW-121	7/24/2013	Nitrate		--	mg/L
MW-122	7/24/2013	Nitrate		6.8	mg/L
MW-8	7/24/2013	Nitrate		--	mg/L
MW-120	11/19/2013	Nitrate		--	mg/L
MW-121	11/19/2013	Nitrate		--	mg/L

Attachment D
2007-2015 Water Quality Data
Louisville Landfill Capture Analysis
Merriam Junction Sands

Well ID	DateCollected	Parameter	Detect Code	Result	Unit
MW-121	11/19/2013	Nitrate		--	mg/L
MW-122	11/19/2013	Nitrate		--	mg/L
MW-122	11/19/2013	Nitrate		--	mg/L
MW-120	4/24/2014	Nitrate		--	mg/L
MW-121	4/24/2014	Nitrate		--	mg/L
MW-122	4/24/2014	Nitrate		--	mg/L
MW-122	4/24/2014	Nitrate		--	mg/L
MW-10	7/11/2014	Nitrate		2.7	mg/L
MW-120	7/11/2014	Nitrate		4	mg/L
MW-121	7/11/2014	Nitrate	<	0.02	mg/L
MW-122	7/11/2014	Nitrate		1.4	mg/L
MW-8	7/11/2014	Nitrate		1.9	mg/L
MW-120	11/17/2014	Nitrate		--	mg/L
MW-121	11/17/2014	Nitrate		--	mg/L
MW-122	11/17/2014	Nitrate		--	mg/L
MW-120	5/8/2015	Nitrate		--	mg/L
MW-121	5/8/2015	Nitrate		--	mg/L
MW-122	5/8/2015	Nitrate		--	mg/L
MW-10	7/30/2015	Nitrate		2.9	mg/L
MW-120	7/30/2015	Nitrate		5.9	mg/L
MW-121	7/30/2015	Nitrate	<	0.02	mg/L
MW-122	7/30/2015	Nitrate		3.2	mg/L
MW-8	7/30/2015	Nitrate		1.3	mg/L
MW-121	11/16/2015	Nitrate		--	mg/L
MW-122	11/16/2015	Nitrate		--	mg/L
DC117	9/17/2007	Nitrate+Nitrite Nitrogen		0.07	mg/L as N
DC118	9/17/2007	Nitrate+Nitrite Nitrogen		4.3	mg/L as N
DC119	9/17/2007	Nitrate+Nitrite Nitrogen		6.6	mg/L as N
MW-111	9/17/2007	Nitrate+Nitrite Nitrogen		27	mg/L as N
MW-114	9/17/2007	Nitrate+Nitrite Nitrogen		5.7	mg/L as N
MW-116	9/17/2007	Nitrate+Nitrite Nitrogen		0.33	mg/L as N
MW-211	9/17/2007	Nitrate+Nitrite Nitrogen		3.2	mg/L as N
MW-9	9/17/2007	Nitrate+Nitrite Nitrogen	<	0.05	mg/L as N
MW-10	9/18/2007	Nitrate+Nitrite Nitrogen		0.81	mg/L as N
MW-8	9/18/2007	Nitrate+Nitrite Nitrogen		1.5	mg/L as N
DC117	9/10/2008	Nitrate+Nitrite Nitrogen		7.1	mg/L as N
DC118	9/10/2008	Nitrate+Nitrite Nitrogen		3.9	mg/L as N
DC119	9/10/2008	Nitrate+Nitrite Nitrogen		0.17	mg/L as N
MW-116	9/10/2008	Nitrate+Nitrite Nitrogen		0.41	mg/L as N
MW-9	9/10/2008	Nitrate+Nitrite Nitrogen		0.05	mg/L as N
MW-111	9/11/2008	Nitrate+Nitrite Nitrogen		20	mg/L as N
MW-114	9/11/2008	Nitrate+Nitrite Nitrogen		4.1	mg/L as N
MW-211	9/11/2008	Nitrate+Nitrite Nitrogen		3.3	mg/L as N
MW-10	9/2/2009	Nitrate+Nitrite Nitrogen		1.5	mg/L as N
MW-120	9/2/2009	Nitrate+Nitrite Nitrogen	<	2.6	mg/L as N
MW-121	9/2/2009	Nitrate+Nitrite Nitrogen	<	1	mg/L as N
MW-122	9/2/2009	Nitrate+Nitrite Nitrogen		2.2	mg/L as N
MW-8	9/2/2009	Nitrate+Nitrite Nitrogen		1.4	mg/L as N
DC117	11/17/2010	Nitrate+Nitrite Nitrogen	<	0.05	mg/L as N
DC118	11/17/2010	Nitrate+Nitrite Nitrogen		3.4	mg/L as N
DC119	11/17/2010	Nitrate+Nitrite Nitrogen		5.8	mg/L as N
MW-111	11/17/2010	Nitrate+Nitrite Nitrogen		13	mg/L as N

Attachment D
2007-2015 Water Quality Data
Louisville Landfill Capture Analysis
Merriam Junction Sands

Well ID	DateCollected	Parameter	Detect Code	Result	Unit
MW-114	11/17/2010	Nitrate+Nitrite Nitrogen		2.2	mg/L as N
MW-116	11/17/2010	Nitrate+Nitrite Nitrogen		1.4	mg/L as N
MW-211	11/17/2010	Nitrate+Nitrite Nitrogen		2.6	mg/L as N
MW-9	11/17/2010	Nitrate+Nitrite Nitrogen	<	0.05	mg/L as N
MW-10	11/18/2010	Nitrate+Nitrite Nitrogen		2	mg/L as N
MW-8	11/18/2010	Nitrate+Nitrite Nitrogen		2.6	mg/L as N
MW-120	4/21/2011	Nitrate+Nitrite Nitrogen		--	mg/L
MW-121	4/21/2011	Nitrate+Nitrite Nitrogen		--	mg/L
MW-122	4/21/2011	Nitrate+Nitrite Nitrogen		--	mg/L
MW-120	7/26/2011	Nitrate+Nitrite Nitrogen		--	mg/L
MW-121	7/26/2011	Nitrate+Nitrite Nitrogen		--	mg/L
MW-121	7/26/2011	Nitrate+Nitrite Nitrogen		--	mg/L
MW-122	7/26/2011	Nitrate+Nitrite Nitrogen		--	mg/L
MW-122	7/26/2011	Nitrate+Nitrite Nitrogen		--	mg/L
MW-120	11/18/2011	Nitrate+Nitrite Nitrogen		--	mg/L
MW-121	11/28/2011	Nitrate+Nitrite Nitrogen		--	mg/L
MW-121	11/28/2011	Nitrate+Nitrite Nitrogen		--	mg/L
MW-122	11/28/2011	Nitrate+Nitrite Nitrogen		--	mg/L
MW-122	11/28/2011	Nitrate+Nitrite Nitrogen		--	mg/L
MW-120	4/3/2012	Nitrate+Nitrite Nitrogen		--	mg/L
MW-121	4/3/2012	Nitrate+Nitrite Nitrogen		--	mg/L
MW-121	4/3/2012	Nitrate+Nitrite Nitrogen		--	mg/L
MW-122	4/3/2012	Nitrate+Nitrite Nitrogen		--	mg/L
MW-122	4/3/2012	Nitrate+Nitrite Nitrogen		--	mg/L
MW-120	7/26/2012	Nitrate+Nitrite Nitrogen		--	mg/L
MW-121	7/26/2012	Nitrate+Nitrite Nitrogen	<	0.02	mg/L
MW-121	7/26/2012	Nitrate+Nitrite Nitrogen		--	mg/L
MW-122	7/26/2012	Nitrate+Nitrite Nitrogen		--	mg/L
MW-122	7/26/2012	Nitrate+Nitrite Nitrogen		--	mg/L
MW-121	10/31/2012	Nitrate+Nitrite Nitrogen		--	mg/L
MW-121	10/31/2012	Nitrate+Nitrite Nitrogen		--	mg/L
MW-122	10/31/2012	Nitrate+Nitrite Nitrogen		--	mg/L
MW-122	10/31/2012	Nitrate+Nitrite Nitrogen		--	mg/L
MW-120	4/30/2013	Nitrate+Nitrite Nitrogen		--	mg/L
MW-121	4/30/2013	Nitrate+Nitrite Nitrogen		--	mg/L
MW-122	4/30/2013	Nitrate+Nitrite Nitrogen		--	mg/L
MW-122	4/30/2013	Nitrate+Nitrite Nitrogen		--	mg/L
MW-120	7/24/2013	Nitrate+Nitrite Nitrogen		--	mg/L
MW-121	7/24/2013	Nitrate+Nitrite Nitrogen	<	0.02	mg/L
MW-121	7/24/2013	Nitrate+Nitrite Nitrogen		--	mg/L
MW-122	7/24/2013	Nitrate+Nitrite Nitrogen		--	mg/L
MW-120	11/19/2013	Nitrate+Nitrite Nitrogen		--	mg/L
MW-121	11/19/2013	Nitrate+Nitrite Nitrogen		--	mg/L
MW-121	11/19/2013	Nitrate+Nitrite Nitrogen		--	mg/L
MW-122	11/19/2013	Nitrate+Nitrite Nitrogen		--	mg/L
MW-122	11/19/2013	Nitrate+Nitrite Nitrogen		--	mg/L
MW-120	4/24/2014	Nitrate+Nitrite Nitrogen		--	mg/L
MW-121	4/24/2014	Nitrate+Nitrite Nitrogen		--	mg/L
MW-122	4/24/2014	Nitrate+Nitrite Nitrogen		--	mg/L
MW-122	4/24/2014	Nitrate+Nitrite Nitrogen		--	mg/L
MW-120	7/11/2014	Nitrate+Nitrite Nitrogen		--	mg/L
MW-121	7/11/2014	Nitrate+Nitrite Nitrogen		--	mg/L

Attachment D
2007-2015 Water Quality Data
Louisville Landfill Capture Analysis
Merriam Junction Sands

Well ID	DateCollected	Parameter	Detect Code	Result	Unit
MW-122	7/11/2014	Nitrate+Nitrite Nitrogen		--	mg/L
MW-120	11/17/2014	Nitrate+Nitrite Nitrogen		--	mg/L
MW-121	11/17/2014	Nitrate+Nitrite Nitrogen		--	mg/L
MW-122	11/17/2014	Nitrate+Nitrite Nitrogen		--	mg/L
MW-120	5/8/2015	Nitrate+Nitrite Nitrogen		--	mg/L
MW-121	5/8/2015	Nitrate+Nitrite Nitrogen		--	mg/L
MW-122	5/8/2015	Nitrate+Nitrite Nitrogen		--	mg/L
MW-120	7/30/2015	Nitrate+Nitrite Nitrogen		5.9	mg/L
MW-121	7/30/2015	Nitrate+Nitrite Nitrogen	<	0.02	mg/L
MW-122	7/30/2015	Nitrate+Nitrite Nitrogen		3.2	mg/L
MW-121	11/16/2015	Nitrate+Nitrite Nitrogen		--	mg/L
MW-122	11/16/2015	Nitrate+Nitrite Nitrogen		--	mg/L
MW-120	4/21/2011	Nitrite		--	mg/L
MW-121	4/21/2011	Nitrite		--	mg/L
MW-122	4/21/2011	Nitrite		--	mg/L
MW-10	7/26/2011	Nitrite	<	0.02	mg/L
MW-120	7/26/2011	Nitrite		--	mg/L
MW-121	7/26/2011	Nitrite	<	0.02	mg/L
MW-121	7/26/2011	Nitrite	<	0.02	mg/L
MW-122	7/26/2011	Nitrite	<	0.02	mg/L
MW-122	7/26/2011	Nitrite	<	0.02	mg/L
MW-8	7/26/2011	Nitrite	<	0.02	mg/L
MW-120	11/18/2011	Nitrite		--	mg/L
MW-121	11/28/2011	Nitrite		--	mg/L
MW-121	11/28/2011	Nitrite		--	mg/L
MW-122	11/28/2011	Nitrite		--	mg/L
MW-122	11/28/2011	Nitrite		--	mg/L
MW-120	4/3/2012	Nitrite		--	mg/L
MW-121	4/3/2012	Nitrite		--	mg/L
MW-121	4/3/2012	Nitrite		--	mg/L
MW-122	4/3/2012	Nitrite		--	mg/L
MW-122	4/3/2012	Nitrite		--	mg/L
MW-10	7/26/2012	Nitrite	<	0.02	mg/L
MW-120	7/26/2012	Nitrite	<	0.02	mg/L
MW-121	7/26/2012	Nitrite	<	0.02	mg/L
MW-121	7/26/2012	Nitrite	<	0.02	mg/L
MW-122	7/26/2012	Nitrite	<	0.020	mg/L
MW-122	7/26/2012	Nitrite	<	0.02	mg/L
MW-8	7/26/2012	Nitrite	<	0.02	mg/L
MW-121	10/31/2012	Nitrite		--	mg/L
MW-121	10/31/2012	Nitrite		--	mg/L
MW-122	10/31/2012	Nitrite		--	mg/L
MW-122	10/31/2012	Nitrite		--	mg/L
MW-120	4/30/2013	Nitrite		--	mg/L
MW-121	4/30/2013	Nitrite		--	mg/L
MW-122	4/30/2013	Nitrite		--	mg/L
MW-122	4/30/2013	Nitrite		--	mg/L
MW-10	7/24/2013	Nitrite	<	0.02	mg/L
MW-120	7/24/2013	Nitrite	<	0.02	mg/L
MW-121	7/24/2013	Nitrite	<	0.02	mg/L
MW-121	7/24/2013	Nitrite	<	0.02	mg/L
MW-122	7/24/2013	Nitrite	<	0.02	mg/L

Attachment D
2007-2015 Water Quality Data
Louisville Landfill Capture Analysis
Merriam Junction Sands

Well ID	DateCollected	Parameter	Detect Code	Result	Unit
MW-8	7/24/2013	Nitrite	<	0.02	mg/L
MW-120	11/19/2013	Nitrite		--	mg/L
MW-121	11/19/2013	Nitrite		--	mg/L
MW-121	11/19/2013	Nitrite		--	mg/L
MW-122	11/19/2013	Nitrite		--	mg/L
MW-122	11/19/2013	Nitrite		--	mg/L
MW-120	4/24/2014	Nitrite		--	mg/L
MW-121	4/24/2014	Nitrite		--	mg/L
MW-122	4/24/2014	Nitrite		--	mg/L
MW-122	4/24/2014	Nitrite		--	mg/L
MW-10	7/11/2014	Nitrite	<	0.02	mg/L
MW-120	7/11/2014	Nitrite	<	0.02	mg/L
MW-121	7/11/2014	Nitrite	<	0.02	mg/L
MW-122	7/11/2014	Nitrite	<	0.02	mg/L
MW-8	7/11/2014	Nitrite	<	0.02	mg/L
MW-120	11/17/2014	Nitrite		--	mg/L
MW-121	11/17/2014	Nitrite		--	mg/L
MW-122	11/17/2014	Nitrite		--	mg/L
MW-120	5/8/2015	Nitrite		--	mg/L
MW-121	5/8/2015	Nitrite		--	mg/L
MW-122	5/8/2015	Nitrite		--	mg/L
MW-10	7/30/2015	Nitrite	<	0.02	mg/L
MW-120	7/30/2015	Nitrite		0.02	mg/L
MW-121	7/30/2015	Nitrite	<	0.02	mg/L
MW-122	7/30/2015	Nitrite	<	0.02	mg/L
MW-8	7/30/2015	Nitrite	<	0.02	mg/L
MW-121	11/16/2015	Nitrite		--	mg/L
MW-122	11/16/2015	Nitrite		--	mg/L
DC117	9/17/2007	Nitrogen, ammonia		0.56	mg/L as N
DC118	9/17/2007	Nitrogen, ammonia	<	0.05	mg/L as N
DC119	9/17/2007	Nitrogen, ammonia	<	0.05	mg/L as N
MW-111	9/17/2007	Nitrogen, ammonia		0.1	mg/L as N
MW-114	9/17/2007	Nitrogen, ammonia		0.62	mg/L as N
MW-116	9/17/2007	Nitrogen, ammonia		1.04	mg/L as N
MW-211	9/17/2007	Nitrogen, ammonia		2.08	mg/L as N
MW-9	9/17/2007	Nitrogen, ammonia		0.2	mg/L as N
MW-10	9/18/2007	Nitrogen, ammonia	<	0.05	mg/L as N
MW-8	9/18/2007	Nitrogen, ammonia	<	0.05	mg/L as N
DC117	9/10/2008	Nitrogen, ammonia	<	0.05	mg/L as N
DC118	9/10/2008	Nitrogen, ammonia	<	0.05	mg/L as N
DC119	9/10/2008	Nitrogen, ammonia		0.3	mg/L as N
MW-116	9/10/2008	Nitrogen, ammonia		1.04	mg/L as N
MW-9	9/10/2008	Nitrogen, ammonia		0.3	mg/L as N
MW-111	9/11/2008	Nitrogen, ammonia	<	0.05	mg/L as N
MW-114	9/11/2008	Nitrogen, ammonia		0.93	mg/L as N
MW-211	9/11/2008	Nitrogen, ammonia		2.43	mg/L as N
MW-10	9/2/2009	Nitrogen, ammonia	<	0.05	mg/L as N
MW-120	9/2/2009	Nitrogen, ammonia		0.088	mg/L as N
MW-121	9/2/2009	Nitrogen, ammonia		0.05	mg/L as N
MW-122	9/2/2009	Nitrogen, ammonia		0.03	mg/L as N
MW-8	9/2/2009	Nitrogen, ammonia	<	0.05	mg/L as N
DC117	11/17/2010	Nitrogen, ammonia		0.773	mg/L as N

Attachment D
2007-2015 Water Quality Data
Louisville Landfill Capture Analysis
Merriam Junction Sands

Well ID	DateCollected	Parameter	Detect Code	Result	Unit
DC118	11/17/2010	Nitrogen, ammonia	<	0.05	mg/L as N
DC119	11/17/2010	Nitrogen, ammonia	<	0.05	mg/L as N
MW-111	11/17/2010	Nitrogen, ammonia	<	0.05	mg/L as N
MW-114	11/17/2010	Nitrogen, ammonia		0.794	mg/L as N
MW-116	11/17/2010	Nitrogen, ammonia		5.34	mg/L as N
MW-211	11/17/2010	Nitrogen, ammonia		4.19	mg/L as N
MW-9	11/17/2010	Nitrogen, ammonia		1.19	mg/L as N
MW-10	11/18/2010	Nitrogen, ammonia	<	0.05	mg/L as N
MW-8	11/18/2010	Nitrogen, ammonia	<	0.05	mg/L as N
MW-120	4/21/2011	Nitrogen, ammonia		--	mg/L as N
MW-121	4/21/2011	Nitrogen, ammonia		--	mg/L as N
MW-122	4/21/2011	Nitrogen, ammonia		--	mg/L as N
MW-10	7/26/2011	Nitrogen, ammonia	<	0.02	mg/L as N
MW-120	7/26/2011	Nitrogen, ammonia		--	mg/L as N
MW-121	7/26/2011	Nitrogen, ammonia	<	0.02	mg/L as N
MW-121	7/26/2011	Nitrogen, ammonia		0.038	mg/L as N
MW-122	7/26/2011	Nitrogen, ammonia		0.038	mg/L as N
MW-122	7/26/2011	Nitrogen, ammonia		0.038	mg/L as N
MW-8	7/26/2011	Nitrogen, ammonia		0.12	mg/L as N
MW-120	11/18/2011	Nitrogen, ammonia		--	mg/L as N
MW-121	11/28/2011	Nitrogen, ammonia		--	mg/L as N
MW-121	11/28/2011	Nitrogen, ammonia		--	mg/L as N
MW-122	11/28/2011	Nitrogen, ammonia		--	mg/L as N
MW-122	11/28/2011	Nitrogen, ammonia		--	mg/L as N
MW-120	4/3/2012	Nitrogen, ammonia		--	mg/L as N
MW-121	4/3/2012	Nitrogen, ammonia		--	mg/L as N
MW-121	4/3/2012	Nitrogen, ammonia		--	mg/L as N
MW-122	4/3/2012	Nitrogen, ammonia		--	mg/L as N
MW-122	4/3/2012	Nitrogen, ammonia		--	mg/L as N
MW-10	7/26/2012	Nitrogen, ammonia	<	0.02	mg/L as N
MW-120	7/26/2012	Nitrogen, ammonia	<	0.02	mg/L as N
MW-121	7/26/2012	Nitrogen, ammonia	<	0.02	mg/L as N
MW-121	7/26/2012	Nitrogen, ammonia	<	0.02	mg/L as N
MW-122	7/26/2012	Nitrogen, ammonia	<	0.02	mg/L as N
MW-122	7/26/2012	Nitrogen, ammonia	<	0.02	mg/L as N
MW-8	7/26/2012	Nitrogen, ammonia	<	0.02	mg/L as N
MW-121	10/31/2012	Nitrogen, ammonia		--	mg/L as N
MW-121	10/31/2012	Nitrogen, ammonia		--	mg/L as N
MW-122	10/31/2012	Nitrogen, ammonia		--	mg/L as N
MW-122	10/31/2012	Nitrogen, ammonia		--	mg/L as N
MW-120	4/30/2013	Nitrogen, ammonia		--	mg/L as N
MW-121	4/30/2013	Nitrogen, ammonia		--	mg/L as N
MW-122	4/30/2013	Nitrogen, ammonia		--	mg/L as N
MW-122	4/30/2013	Nitrogen, ammonia		--	mg/L as N
MW-10	7/24/2013	Nitrogen, ammonia	<	0.02	mg/L as N
MW-120	7/24/2013	Nitrogen, ammonia		0.047	mg/L as N
MW-121	7/24/2013	Nitrogen, ammonia	<	0.02	mg/L as N
MW-121	7/24/2013	Nitrogen, ammonia	<	0.02	mg/L as N
MW-122	7/24/2013	Nitrogen, ammonia	<	0.02	mg/L as N
MW-8	7/24/2013	Nitrogen, ammonia	<	0.02	mg/L as N
MW-120	11/19/2013	Nitrogen, ammonia		--	mg/L as N
MW-121	11/19/2013	Nitrogen, ammonia		--	mg/L as N

Attachment D
2007-2015 Water Quality Data
Louisville Landfill Capture Analysis
Merriam Junction Sands

Well ID	DateCollected	Parameter	Detect Code	Result	Unit
MW-121	11/19/2013	Nitrogen, ammonia		--	mg/L as N
MW-122	11/19/2013	Nitrogen, ammonia		--	mg/L as N
MW-122	11/19/2013	Nitrogen, ammonia		--	mg/L as N
MW-120	4/24/2014	Nitrogen, ammonia		--	mg/L as N
MW-121	4/24/2014	Nitrogen, ammonia		--	mg/L as N
MW-122	4/24/2014	Nitrogen, ammonia		--	mg/L as N
MW-122	4/24/2014	Nitrogen, ammonia		--	mg/L as N
MW-10	7/11/2014	Nitrogen, ammonia	<	0.05	mg/L as N
MW-120	7/11/2014	Nitrogen, ammonia	<	0.05	mg/L as N
MW-121	7/11/2014	Nitrogen, ammonia	<	0.05	mg/L as N
MW-122	7/11/2014	Nitrogen, ammonia	<	0.05	mg/L as N
MW-8	7/11/2014	Nitrogen, ammonia	<	0.05	mg/L as N
MW-120	11/17/2014	Nitrogen, ammonia		--	mg/L as N
MW-121	11/17/2014	Nitrogen, ammonia		--	mg/L as N
MW-122	11/17/2014	Nitrogen, ammonia		--	mg/L as N
MW-120	5/8/2015	Nitrogen, ammonia		--	mg/L as N
MW-121	5/8/2015	Nitrogen, ammonia		--	mg/L as N
MW-122	5/8/2015	Nitrogen, ammonia		--	mg/L as N
MW-10	7/30/2015	Nitrogen, ammonia	<	0.04	mg/L as N
MW-120	7/30/2015	Nitrogen, ammonia	<	0.4	mg/L as N
MW-121	7/30/2015	Nitrogen, ammonia		0.17	mg/L as N
MW-122	7/30/2015	Nitrogen, ammonia	<	0.04	mg/L as N
MW-8	7/30/2015	Nitrogen, ammonia	<	0.04	mg/L as N
MW-121	11/16/2015	Nitrogen, ammonia		--	mg/L as N
MW-122	11/16/2015	Nitrogen, ammonia		--	mg/L as N
MW-10	3/27/2007	Number of Well Volumes Removed		3	None
MW-111	3/27/2007	Number of Well Volumes Removed		3	None
MW-114	3/27/2007	Number of Well Volumes Removed		3	None
MW-115	3/27/2007	Number of Well Volumes Removed		3	None
MW-116	3/27/2007	Number of Well Volumes Removed		3	None
MW-120	3/27/2007	Number of Well Volumes Removed		3	None
MW-122	3/27/2007	Number of Well Volumes Removed		3	None
MW-211	3/27/2007	Number of Well Volumes Removed		3	None
MW-8	3/27/2007	Number of Well Volumes Removed		3	None
DC117	3/28/2007	Number of Well Volumes Removed		3	None
DC118	3/28/2007	Number of Well Volumes Removed		3	None
DC119	3/28/2007	Number of Well Volumes Removed		3	None
MW-9	3/28/2007	Number of Well Volumes Removed		3	None
DC117	9/17/2007	Number of Well Volumes Removed		3	None
DC118	9/17/2007	Number of Well Volumes Removed		3	None
DC119	9/17/2007	Number of Well Volumes Removed		3	None
MW-111	9/17/2007	Number of Well Volumes Removed		3	None
MW-114	9/17/2007	Number of Well Volumes Removed		3	None
MW-116	9/17/2007	Number of Well Volumes Removed		3	None
MW-211	9/17/2007	Number of Well Volumes Removed		3	None
MW-9	9/17/2007	Number of Well Volumes Removed		3	None
MW-120	9/18/2007	Number of Well Volumes Removed		3	None
MW-121	9/18/2007	Number of Well Volumes Removed		1	None
MW-122	9/18/2007	Number of Well Volumes Removed		3	None
MW-8	9/18/2007	Number of Well Volumes Removed		3	None
DC117	12/11/2007	Number of Well Volumes Removed		3	None
DC118	12/11/2007	Number of Well Volumes Removed		3	None

Attachment D
2007-2015 Water Quality Data
Louisville Landfill Capture Analysis
Merriam Junction Sands

Well ID	DateCollected	Parameter	Detect Code	Result	Unit
DC119	12/11/2007	Number of Well Volumes Removed		3	None
MW-111	12/11/2007	Number of Well Volumes Removed		3	None
MW-114	12/11/2007	Number of Well Volumes Removed		3	None
MW-116	12/11/2007	Number of Well Volumes Removed		3	None
MW-120	12/11/2007	Number of Well Volumes Removed		3	None
MW-122	12/11/2007	Number of Well Volumes Removed		3	None
MW-211	12/11/2007	Number of Well Volumes Removed		3	None
MW-8	12/11/2007	Number of Well Volumes Removed		3	None
MW-9	12/11/2007	Number of Well Volumes Removed		3	None
DC117	4/30/2008	Number of Well Volumes Removed		3	None
DC119	4/30/2008	Number of Well Volumes Removed		3	None
MW-111	4/30/2008	Number of Well Volumes Removed		3	None
MW-114	4/30/2008	Number of Well Volumes Removed		3	None
MW-211	4/30/2008	Number of Well Volumes Removed		3	None
MW-9	4/30/2008	Number of Well Volumes Removed		3	None
MW-10	5/1/2008	Number of Well Volumes Removed		3	None
MW-120	5/1/2008	Number of Well Volumes Removed		4	None
MW-121	5/1/2008	Number of Well Volumes Removed		1	None
MW-122	5/1/2008	Number of Well Volumes Removed		3	None
MW-8	5/1/2008	Number of Well Volumes Removed		4	None
DC117	9/10/2008	Number of Well Volumes Removed		4	None
DC118	9/10/2008	Number of Well Volumes Removed		3	None
DC119	9/10/2008	Number of Well Volumes Removed		3	None
MW-116	9/10/2008	Number of Well Volumes Removed		3	None
MW-120	9/10/2008	Number of Well Volumes Removed		3	None
MW-122	9/10/2008	Number of Well Volumes Removed		3	None
MW-8	9/10/2008	Number of Well Volumes Removed		3	None
MW-9	9/10/2008	Number of Well Volumes Removed		4	None
MW-111	9/11/2008	Number of Well Volumes Removed		3	None
MW-114	9/11/2008	Number of Well Volumes Removed		3	None
MW-211	9/11/2008	Number of Well Volumes Removed		3	None
DC117	12/16/2008	Number of Well Volumes Removed		3	None
DC118	12/16/2008	Number of Well Volumes Removed		3	None
DC119	12/16/2008	Number of Well Volumes Removed		3	None
MW-111	12/16/2008	Number of Well Volumes Removed		3	None
MW-114	12/16/2008	Number of Well Volumes Removed		3	None
MW-116	12/16/2008	Number of Well Volumes Removed		3	None
MW-120	12/16/2008	Number of Well Volumes Removed		3	None
MW-122	12/16/2008	Number of Well Volumes Removed		3	None
MW-211	12/16/2008	Number of Well Volumes Removed		3	None
MW-8	12/16/2008	Number of Well Volumes Removed		3	None
MW-9	12/16/2008	Number of Well Volumes Removed		3	None
MW-10	9/2/2009	Number of Well Volumes Removed		1	None
MW-120	9/2/2009	Number of Well Volumes Removed		3	None
MW-121	9/2/2009	Number of Well Volumes Removed		1	None
MW-122	9/2/2009	Number of Well Volumes Removed		3	None
MW-8	9/2/2009	Number of Well Volumes Removed		3	None
DC117	9/3/2009	Number of Well Volumes Removed		3	None
DC118	9/3/2009	Number of Well Volumes Removed		3	None
DC119	9/3/2009	Number of Well Volumes Removed		3	None
MW-111	9/3/2009	Number of Well Volumes Removed		3	None
MW-114	9/3/2009	Number of Well Volumes Removed		3	None

Attachment D
2007-2015 Water Quality Data
Louisville Landfill Capture Analysis
Merriam Junction Sands

Well ID	DateCollected	Parameter	Detect Code	Result	Unit
MW-116	9/3/2009	Number of Well Volumes Removed		3	None
MW-211	9/3/2009	Number of Well Volumes Removed		3	None
MW-9	9/3/2009	Number of Well Volumes Removed		3	None
DC117	12/14/2009	Number of Well Volumes Removed		3	None
DC118	12/14/2009	Number of Well Volumes Removed		3	None
DC119	12/14/2009	Number of Well Volumes Removed		3	None
MW-111	12/14/2009	Number of Well Volumes Removed		3	None
MW-114	12/14/2009	Number of Well Volumes Removed		3	None
MW-116	12/14/2009	Number of Well Volumes Removed		3	None
MW-211	12/14/2009	Number of Well Volumes Removed		3	None
MW-9	12/14/2009	Number of Well Volumes Removed		3	None
MW-120	12/15/2009	Number of Well Volumes Removed		3	None
MW-121	12/15/2009	Number of Well Volumes Removed		1	None
MW-122	12/15/2009	Number of Well Volumes Removed		1	None
DC117	5/10/2010	Number of Well Volumes Removed		4	None
DC118	5/10/2010	Number of Well Volumes Removed		3	None
DC119	5/10/2010	Number of Well Volumes Removed		3	None
MW-10	5/10/2010	Number of Well Volumes Removed		1	None
MW-111	5/10/2010	Number of Well Volumes Removed		3	None
MW-114	5/10/2010	Number of Well Volumes Removed		3	None
MW-9	5/10/2010	Number of Well Volumes Removed		3	None
MW-120	5/12/2010	Number of Well Volumes Removed		3	None
MW-121	5/12/2010	Number of Well Volumes Removed		1	None
MW-122	5/12/2010	Number of Well Volumes Removed		3	None
MW-116	5/13/2010	Number of Well Volumes Removed		3	None
MW-211	5/13/2010	Number of Well Volumes Removed		3	None
DC117	11/17/2010	Number of Well Volumes Removed		3	None
DC118	11/17/2010	Number of Well Volumes Removed		3	None
DC119	11/17/2010	Number of Well Volumes Removed		3	None
MW-111	11/17/2010	Number of Well Volumes Removed		3	None
MW-114	11/17/2010	Number of Well Volumes Removed		3	None
MW-116	11/17/2010	Number of Well Volumes Removed		3	None
MW-211	11/17/2010	Number of Well Volumes Removed		3	None
MW-9	11/17/2010	Number of Well Volumes Removed		3	None
MW-10	11/18/2010	Number of Well Volumes Removed		1	None
MW-120	11/18/2010	Number of Well Volumes Removed		3	None
MW-121	11/18/2010	Number of Well Volumes Removed		1	None
MW-122	11/18/2010	Number of Well Volumes Removed		3	None
MW-8	11/18/2010	Number of Well Volumes Removed		3	None
MW-111	4/27/2011	Number of Well Volumes Removed		3	None
MW-114	4/27/2011	Number of Well Volumes Removed		3	None
MW-116	4/27/2011	Number of Well Volumes Removed		3	None
MW-211	4/27/2011	Number of Well Volumes Removed		3	None
DC117	4/28/2011	Number of Well Volumes Removed		3	None
DC118	4/28/2011	Number of Well Volumes Removed		3	None
DC119	4/28/2011	Number of Well Volumes Removed		3	None
MW-10	4/28/2011	Number of Well Volumes Removed		5	None
MW-8	4/28/2011	Number of Well Volumes Removed		3	None
MW-9	4/28/2011	Number of Well Volumes Removed		3	None
DC117	9/26/2011	Number of Well Volumes Removed		3	None
DC118	9/26/2011	Number of Well Volumes Removed		3	None
DC119	9/26/2011	Number of Well Volumes Removed		3	None

Attachment D
2007-2015 Water Quality Data
Louisville Landfill Capture Analysis
Merriam Junction Sands

Well ID	DateCollected	Parameter	Detect Code	Result	Unit
MW-10	9/26/2011	Number of Well Volumes Removed		5	None
MW-8	9/26/2011	Number of Well Volumes Removed		3	None
MW-9	9/26/2011	Number of Well Volumes Removed		3	None
MW-111	9/27/2011	Number of Well Volumes Removed		3	None
MW-114	9/27/2011	Number of Well Volumes Removed		3	None
MW-116	9/27/2011	Number of Well Volumes Removed		3	None
MW-211	9/27/2011	Number of Well Volumes Removed		3	None
MW-10	3/27/2007	Odor		--	None
MW-111	3/27/2007	Odor		--	None
MW-114	3/27/2007	Odor		--	None
MW-115	3/27/2007	Odor		--	None
MW-116	3/27/2007	Odor		--	None
MW-120	3/27/2007	Odor		--	None
MW-121	3/27/2007	Odor		--	None
MW-122	3/27/2007	Odor		--	None
MW-211	3/27/2007	Odor		--	None
MW-8	3/27/2007	Odor		--	None
DC117	3/28/2007	Odor		--	None
DC118	3/28/2007	Odor		--	None
DC119	3/28/2007	Odor		--	None
MW-9	3/28/2007	Odor		--	None
DC117	9/17/2007	Odor		--	None
DC118	9/17/2007	Odor		--	None
DC119	9/17/2007	Odor		--	None
MW-111	9/17/2007	Odor		--	None
MW-114	9/17/2007	Odor		--	None
MW-116	9/17/2007	Odor		--	None
MW-211	9/17/2007	Odor		--	None
MW-9	9/17/2007	Odor		--	None
MW-120	9/18/2007	Odor		--	None
MW-121	9/18/2007	Odor		--	None
MW-122	9/18/2007	Odor		--	None
MW-8	9/18/2007	Odor		--	None
DC117	12/11/2007	Odor		--	None
DC118	12/11/2007	Odor		--	None
DC119	12/11/2007	Odor		--	None
MW-10	12/11/2007	Odor		--	None
MW-111	12/11/2007	Odor		--	None
MW-114	12/11/2007	Odor		--	None
MW-116	12/11/2007	Odor		--	None
MW-120	12/11/2007	Odor		--	None
MW-121	12/11/2007	Odor		--	None
MW-122	12/11/2007	Odor		--	None
MW-211	12/11/2007	Odor		--	None
MW-8	12/11/2007	Odor		--	None
MW-9	12/11/2007	Odor		--	None
DC117	4/30/2008	Odor		--	None
DC119	4/30/2008	Odor		--	None
MW-111	4/30/2008	Odor		--	None
MW-114	4/30/2008	Odor		--	None
MW-116	4/30/2008	Odor		--	None
MW-211	4/30/2008	Odor		--	None

Attachment D
2007-2015 Water Quality Data
Louisville Landfill Capture Analysis
Merriam Junction Sands

Well ID	DateCollected	Parameter	Detect Code	Result	Unit
MW-9	4/30/2008	Odor		--	None
MW-10	5/1/2008	Odor		--	None
MW-120	5/1/2008	Odor		--	None
MW-121	5/1/2008	Odor		--	None
MW-122	5/1/2008	Odor		--	None
MW-8	5/1/2008	Odor		--	None
DC117	9/10/2008	Odor		--	None
DC118	9/10/2008	Odor		--	None
DC119	9/10/2008	Odor		--	None
MW-116	9/10/2008	Odor		--	None
MW-120	9/10/2008	Odor		--	None
MW-121	9/10/2008	Odor		--	None
MW-122	9/10/2008	Odor		--	None
MW-8	9/10/2008	Odor		--	None
MW-9	9/10/2008	Odor		--	None
MW-111	9/11/2008	Odor		--	None
MW-114	9/11/2008	Odor		--	None
MW-211	9/11/2008	Odor		--	None
DC117	12/16/2008	Odor		--	None
DC118	12/16/2008	Odor		--	None
DC119	12/16/2008	Odor		--	None
MW-10	12/16/2008	Odor		--	None
MW-111	12/16/2008	Odor		--	None
MW-114	12/16/2008	Odor		--	None
MW-116	12/16/2008	Odor		--	None
MW-120	12/16/2008	Odor		--	None
MW-121	12/16/2008	Odor		--	None
MW-122	12/16/2008	Odor		--	None
MW-211	12/16/2008	Odor		--	None
MW-8	12/16/2008	Odor		--	None
MW-9	12/16/2008	Odor		--	None
MW-10	9/2/2009	Odor		--	None
MW-120	9/2/2009	Odor		--	None
MW-121	9/2/2009	Odor		--	None
MW-122	9/2/2009	Odor		--	None
MW-8	9/2/2009	Odor		--	None
DC117	9/3/2009	Odor		--	None
DC118	9/3/2009	Odor		--	None
DC119	9/3/2009	Odor		--	None
MW-111	9/3/2009	Odor		--	None
MW-114	9/3/2009	Odor		--	None
MW-116	9/3/2009	Odor		--	None
MW-211	9/3/2009	Odor		--	None
MW-9	9/3/2009	Odor		--	None
DC117	12/14/2009	Odor		--	None
DC118	12/14/2009	Odor		--	None
DC119	12/14/2009	Odor		--	None
MW-111	12/14/2009	Odor		--	None
MW-114	12/14/2009	Odor		--	None
MW-116	12/14/2009	Odor		--	None
MW-211	12/14/2009	Odor		--	None
MW-9	12/14/2009	Odor		--	None

Attachment D
2007-2015 Water Quality Data
Louisville Landfill Capture Analysis
Merriam Junction Sands

Well ID	DateCollected	Parameter	Detect Code	Result	Unit
MW-120	12/15/2009	Odor		--	None
MW-121	12/15/2009	Odor		--	None
MW-122	12/15/2009	Odor		--	None
DC117	5/10/2010	Odor		--	None
DC118	5/10/2010	Odor		--	None
DC119	5/10/2010	Odor		--	None
MW-10	5/10/2010	Odor		--	None
MW-111	5/10/2010	Odor		--	None
MW-114	5/10/2010	Odor		--	None
MW-9	5/10/2010	Odor		--	None
MW-120	5/12/2010	Odor		--	None
MW-121	5/12/2010	Odor		--	None
MW-122	5/12/2010	Odor		--	None
MW-116	5/13/2010	Odor		--	None
MW-211	5/13/2010	Odor		--	None
DC117	11/17/2010	Odor		--	None
DC118	11/17/2010	Odor		--	None
DC119	11/17/2010	Odor		--	None
MW-111	11/17/2010	Odor		--	None
MW-114	11/17/2010	Odor		--	None
MW-116	11/17/2010	Odor		--	None
MW-211	11/17/2010	Odor		--	None
MW-9	11/17/2010	Odor		--	None
MW-10	11/18/2010	Odor		--	None
MW-120	11/18/2010	Odor		--	None
MW-121	11/18/2010	Odor		--	None
MW-122	11/18/2010	Odor		--	None
MW-8	11/18/2010	Odor		--	None
MW-111	4/27/2011	Odor		--	None
MW-114	4/27/2011	Odor		--	None
MW-116	4/27/2011	Odor		--	None
MW-211	4/27/2011	Odor		--	None
DC117	4/28/2011	Odor		--	None
DC118	4/28/2011	Odor		--	None
DC119	4/28/2011	Odor		--	None
MW-10	4/28/2011	Odor		--	None
MW-8	4/28/2011	Odor		--	None
MW-9	4/28/2011	Odor		--	None
DC117	9/26/2011	Odor		--	None
DC118	9/26/2011	Odor		--	None
DC119	9/26/2011	Odor		--	None
MW-10	9/26/2011	Odor		--	None
MW-8	9/26/2011	Odor		--	None
MW-9	9/26/2011	Odor		--	None
MW-111	9/27/2011	Odor		--	None
MW-114	9/27/2011	Odor		--	None
MW-116	9/27/2011	Odor		--	None
MW-211	9/27/2011	Odor		--	None
MW-10	3/27/2007	Oxygen, dissolved		9.1	mg/L
MW-111	3/27/2007	Oxygen, dissolved		2.4	mg/L
MW-114	3/27/2007	Oxygen, dissolved		1.5	mg/L
MW-115	3/27/2007	Oxygen, dissolved		6	mg/L

Attachment D
2007-2015 Water Quality Data
Louisville Landfill Capture Analysis
Merriam Junction Sands

Well ID	DateCollected	Parameter	Detect Code	Result	Unit
MW-116	3/27/2007	Oxygen, dissolved		3	mg/L
MW-120	3/27/2007	Oxygen, dissolved		6.5	mg/L
MW-121	3/27/2007	Oxygen, dissolved		1.5	mg/L
MW-122	3/27/2007	Oxygen, dissolved		2.5	mg/L
MW-211	3/27/2007	Oxygen, dissolved		2.3	mg/L
MW-8	3/27/2007	Oxygen, dissolved		2.3	mg/L
DC117	3/28/2007	Oxygen, dissolved		0.8	mg/L
DC118	3/28/2007	Oxygen, dissolved		0.9	mg/L
DC119	3/28/2007	Oxygen, dissolved		2.7	mg/L
MW-9	3/28/2007	Oxygen, dissolved		1.4	mg/L
DC117	9/17/2007	Oxygen, dissolved		1.4	mg/L
DC118	9/17/2007	Oxygen, dissolved		3.2	mg/L
DC119	9/17/2007	Oxygen, dissolved		5.3	mg/L
MW-111	9/17/2007	Oxygen, dissolved		0.3	mg/L
MW-114	9/17/2007	Oxygen, dissolved		0.1	mg/L
MW-116	9/17/2007	Oxygen, dissolved		0.5	mg/L
MW-211	9/17/2007	Oxygen, dissolved		0.5	mg/L
MW-9	9/17/2007	Oxygen, dissolved		0.6	mg/L
MW-120	9/18/2007	Oxygen, dissolved		0.4	mg/L
MW-121	9/18/2007	Oxygen, dissolved		5.2	mg/L
MW-122	9/18/2007	Oxygen, dissolved		1.5	mg/L
MW-8	9/18/2007	Oxygen, dissolved		0.6	mg/L
DC117	12/11/2007	Oxygen, dissolved		1.1	mg/L
DC118	12/11/2007	Oxygen, dissolved		4	mg/L
DC119	12/11/2007	Oxygen, dissolved		5.7	mg/L
MW-10	12/11/2007	Oxygen, dissolved		4	mg/L
MW-111	12/11/2007	Oxygen, dissolved		0.8	mg/L
MW-114	12/11/2007	Oxygen, dissolved		0.8	mg/L
MW-116	12/11/2007	Oxygen, dissolved		1.3	mg/L
MW-120	12/11/2007	Oxygen, dissolved		0.3	mg/L
MW-121	12/11/2007	Oxygen, dissolved		0.5	mg/L
MW-122	12/11/2007	Oxygen, dissolved		5.9	mg/L
MW-211	12/11/2007	Oxygen, dissolved		1.5	mg/L
MW-8	12/11/2007	Oxygen, dissolved		1	mg/L
MW-9	12/11/2007	Oxygen, dissolved		0.8	mg/L
DC117	4/30/2008	Oxygen, dissolved		0.2	mg/L
DC119	4/30/2008	Oxygen, dissolved		2	mg/L
MW-111	4/30/2008	Oxygen, dissolved		0.2	mg/L
MW-114	4/30/2008	Oxygen, dissolved		0.3	mg/L
MW-116	4/30/2008	Oxygen, dissolved		0.4	mg/L
MW-211	4/30/2008	Oxygen, dissolved		0.3	mg/L
MW-9	4/30/2008	Oxygen, dissolved		0.2	mg/L
MW-10	5/1/2008	Oxygen, dissolved		1.5	mg/L
MW-120	5/1/2008	Oxygen, dissolved		0.3	mg/L
MW-121	5/1/2008	Oxygen, dissolved		0.4	mg/L
MW-122	5/1/2008	Oxygen, dissolved		2.7	mg/L
MW-8	5/1/2008	Oxygen, dissolved		0.2	mg/L
DC117	9/10/2008	Oxygen, dissolved		6.9	mg/L
DC118	9/10/2008	Oxygen, dissolved		3.7	mg/L
DC119	9/10/2008	Oxygen, dissolved		0.8	mg/L
MW-116	9/10/2008	Oxygen, dissolved		0.4	mg/L
MW-120	9/10/2008	Oxygen, dissolved		0.4	mg/L

Attachment D
2007-2015 Water Quality Data
Louisville Landfill Capture Analysis
Merriam Junction Sands

Well ID	DateCollected	Parameter	Detect Code	Result	Unit
MW-121	9/10/2008	Oxygen, dissolved		3	mg/L
MW-122	9/10/2008	Oxygen, dissolved		1	mg/L
MW-8	9/10/2008	Oxygen, dissolved		1.1	mg/L
MW-9	9/10/2008	Oxygen, dissolved		0.5	mg/L
MW-111	9/11/2008	Oxygen, dissolved		0.6	mg/L
MW-114	9/11/2008	Oxygen, dissolved		0.5	mg/L
MW-211	9/11/2008	Oxygen, dissolved		0.6	mg/L
DC117	12/16/2008	Oxygen, dissolved		5.2	mg/L
DC118	12/16/2008	Oxygen, dissolved		3.5	mg/L
DC119	12/16/2008	Oxygen, dissolved		0.7	mg/L
MW-10	12/16/2008	Oxygen, dissolved		7	mg/L
MW-111	12/16/2008	Oxygen, dissolved		0.6	mg/L
MW-114	12/16/2008	Oxygen, dissolved		1.2	mg/L
MW-116	12/16/2008	Oxygen, dissolved		0.9	mg/L
MW-120	12/16/2008	Oxygen, dissolved		0.5	mg/L
MW-121	12/16/2008	Oxygen, dissolved		0.44	mg/L
MW-122	12/16/2008	Oxygen, dissolved		3.3	mg/L
MW-211	12/16/2008	Oxygen, dissolved		0.8	mg/L
MW-8	12/16/2008	Oxygen, dissolved		1.5	mg/L
MW-9	12/16/2008	Oxygen, dissolved		0.6	mg/L
MW-10	9/2/2009	Oxygen, dissolved		10	mg/L
MW-120	9/2/2009	Oxygen, dissolved		0.4	mg/L
MW-121	9/2/2009	Oxygen, dissolved		2.9	mg/L
MW-122	9/2/2009	Oxygen, dissolved		1.9	mg/L
MW-8	9/2/2009	Oxygen, dissolved		0.4	mg/L
DC117	9/3/2009	Oxygen, dissolved		1.4	mg/L
DC118	9/3/2009	Oxygen, dissolved		0.4	mg/L
DC119	9/3/2009	Oxygen, dissolved		0.8	mg/L
MW-111	9/3/2009	Oxygen, dissolved		0.4	mg/L
MW-114	9/3/2009	Oxygen, dissolved		0.8	mg/L
MW-116	9/3/2009	Oxygen, dissolved		0.3	mg/L
MW-211	9/3/2009	Oxygen, dissolved		0.2	mg/L
MW-9	9/3/2009	Oxygen, dissolved		0.4	mg/L
DC117	12/14/2009	Oxygen, dissolved		0.5	mg/L
DC118	12/14/2009	Oxygen, dissolved		0.3	mg/L
DC119	12/14/2009	Oxygen, dissolved		0.3	mg/L
MW-111	12/14/2009	Oxygen, dissolved		0.3	mg/L
MW-114	12/14/2009	Oxygen, dissolved		0.5	mg/L
MW-116	12/14/2009	Oxygen, dissolved		0.4	mg/L
MW-211	12/14/2009	Oxygen, dissolved		0.3	mg/L
MW-9	12/14/2009	Oxygen, dissolved		0.3	mg/L
MW-120	12/15/2009	Oxygen, dissolved		0.3	mg/L
MW-121	12/15/2009	Oxygen, dissolved		2	mg/L
MW-122	12/15/2009	Oxygen, dissolved		2	mg/L
DC117	5/10/2010	Oxygen, dissolved		8.3	mg/L
DC118	5/10/2010	Oxygen, dissolved		3	mg/L
DC119	5/10/2010	Oxygen, dissolved		3.5	mg/L
MW-10	5/10/2010	Oxygen, dissolved		4.4	mg/L
MW-111	5/10/2010	Oxygen, dissolved		10	mg/L
MW-114	5/10/2010	Oxygen, dissolved		2	mg/L
MW-9	5/10/2010	Oxygen, dissolved		1	mg/L
MW-120	5/12/2010	Oxygen, dissolved		0.8	mg/L

Attachment D
2007-2015 Water Quality Data
Louisville Landfill Capture Analysis
Merriam Junction Sands

Well ID	DateCollected	Parameter	Detect Code	Result	Unit
MW-121	5/12/2010	Oxygen, dissolved		2	mg/L
MW-122	5/12/2010	Oxygen, dissolved		3	mg/L
MW-116	5/13/2010	Oxygen, dissolved		1.7	mg/L
MW-211	5/13/2010	Oxygen, dissolved		4.4	mg/L
DC117	11/17/2010	Oxygen, dissolved		1.7	mg/L
DC118	11/17/2010	Oxygen, dissolved		4	mg/L
DC119	11/17/2010	Oxygen, dissolved		2.8	mg/L
MW-111	11/17/2010	Oxygen, dissolved		2.8	mg/L
MW-114	11/17/2010	Oxygen, dissolved		1	mg/L
MW-116	11/17/2010	Oxygen, dissolved		2.6	mg/L
MW-211	11/17/2010	Oxygen, dissolved		0.7	mg/L
MW-9	11/17/2010	Oxygen, dissolved		1.8	mg/L
MW-10	11/18/2010	Oxygen, dissolved		10	mg/L
MW-120	11/18/2010	Oxygen, dissolved		6.3	mg/L
MW-121	11/18/2010	Oxygen, dissolved		1.1	mg/L
MW-122	11/18/2010	Oxygen, dissolved		5.7	mg/L
MW-8	11/18/2010	Oxygen, dissolved		3.4	mg/L
MW-111	4/27/2011	Oxygen, dissolved		2	mg/L
MW-114	4/27/2011	Oxygen, dissolved		1.5	mg/L
MW-116	4/27/2011	Oxygen, dissolved		1.7	mg/L
MW-211	4/27/2011	Oxygen, dissolved		1.6	mg/L
DC117	4/28/2011	Oxygen, dissolved		2.8	mg/L
DC118	4/28/2011	Oxygen, dissolved		2.4	mg/L
DC119	4/28/2011	Oxygen, dissolved		2.9	mg/L
MW-10	4/28/2011	Oxygen, dissolved		6	mg/L
MW-8	4/28/2011	Oxygen, dissolved		3	mg/L
MW-9	4/28/2011	Oxygen, dissolved		3.6	mg/L
DC117	9/26/2011	Oxygen, dissolved		0.2	mg/L
DC118	9/26/2011	Oxygen, dissolved		0.9	mg/L
DC119	9/26/2011	Oxygen, dissolved		2	mg/L
MW-10	9/26/2011	Oxygen, dissolved		6	mg/L
MW-8	9/26/2011	Oxygen, dissolved		6.4	mg/L
MW-9	9/26/2011	Oxygen, dissolved		3	mg/L
MW-111	9/27/2011	Oxygen, dissolved		0.9	mg/L
MW-114	9/27/2011	Oxygen, dissolved		0.2	mg/L
MW-116	9/27/2011	Oxygen, dissolved		0.2	mg/L
MW-211	9/27/2011	Oxygen, dissolved		0.3	mg/L
MW-111	9/4/2013	Oxygen, dissolved		0.9	mg/L
MW-114	9/4/2013	Oxygen, dissolved		0.3	mg/L
MW-116	9/4/2013	Oxygen, dissolved		0.8	mg/L
MW-211	9/4/2013	Oxygen, dissolved		0.9	mg/L
MW-8	9/4/2013	Oxygen, dissolved		2.9	mg/L
DC118	9/5/2013	Oxygen, dissolved		0.9	mg/L
DC119	9/5/2013	Oxygen, dissolved		1.9	mg/L
MW-10	9/5/2013	Oxygen, dissolved		2.2	mg/L
MW-9	9/5/2013	Oxygen, dissolved		0.9	mg/L
DC118	11/26/2013	Oxygen, dissolved		0.4	mg/L
DC119	11/26/2013	Oxygen, dissolved		1.1	mg/L
MW-10	11/26/2013	Oxygen, dissolved		2.2	mg/L
MW-111	11/26/2013	Oxygen, dissolved		0.7	mg/L
MW-114	11/26/2013	Oxygen, dissolved		0.2	mg/L
MW-116	11/26/2013	Oxygen, dissolved		0.6	mg/L

Attachment D
2007-2015 Water Quality Data
Louisville Landfill Capture Analysis
Merriam Junction Sands

Well ID	DateCollected	Parameter	Detect Code	Result	Unit
MW-211	11/26/2013	Oxygen, dissolved		0.6	mg/L
MW-8	11/26/2013	Oxygen, dissolved		2.1	mg/L
MW-9	11/26/2013	Oxygen, dissolved		0.5	mg/L
DC118	9/24/2014	Oxygen, dissolved		1	mg/L
DC118	9/24/2014	Oxygen, dissolved		1.4	mg/L
DC118	9/24/2014	Oxygen, dissolved		1.7	mg/L
DC119	9/24/2014	Oxygen, dissolved		2.6	mg/L
DC119	9/24/2014	Oxygen, dissolved		3.4	mg/L
DC119	9/24/2014	Oxygen, dissolved		4.3	mg/L
MW-10	9/24/2014	Oxygen, dissolved		6.5	mg/L
MW-10	9/24/2014	Oxygen, dissolved		6.7	mg/L
MW-10	9/24/2014	Oxygen, dissolved		7.2	mg/L
MW-114	9/24/2014	Oxygen, dissolved		0.6	mg/L
MW-114	9/24/2014	Oxygen, dissolved		0.6	mg/L
MW-114	9/24/2014	Oxygen, dissolved		0.6	mg/L
MW-116	9/24/2014	Oxygen, dissolved		0.6	mg/L
MW-116	9/24/2014	Oxygen, dissolved		0.7	mg/L
MW-116	9/24/2014	Oxygen, dissolved		0.7	mg/L
MW-9	9/24/2014	Oxygen, dissolved		1.5	mg/L
MW-9	9/24/2014	Oxygen, dissolved		1.5	mg/L
MW-9	9/24/2014	Oxygen, dissolved		1.5	mg/L
MW-111	9/25/2014	Oxygen, dissolved		4.3	mg/L
MW-111	9/25/2014	Oxygen, dissolved		4.5	mg/L
MW-111	9/25/2014	Oxygen, dissolved		4.5	mg/L
MW-211	9/25/2014	Oxygen, dissolved		1.5	mg/L
MW-211	9/25/2014	Oxygen, dissolved		1.7	mg/L
MW-211	9/25/2014	Oxygen, dissolved		1.9	mg/L
MW-8	9/25/2014	Oxygen, dissolved		4.1	mg/L
MW-8	9/25/2014	Oxygen, dissolved		5	mg/L
MW-8	9/25/2014	Oxygen, dissolved		5.6	mg/L
DC118	6/17/2015	Oxygen, dissolved		0.3	mg/L
DC118	6/17/2015	Oxygen, dissolved		0.4	mg/L
DC118	6/17/2015	Oxygen, dissolved		0.6	mg/L
DC119	6/17/2015	Oxygen, dissolved		0.8	mg/L
DC119	6/17/2015	Oxygen, dissolved		0.9	mg/L
DC119	6/17/2015	Oxygen, dissolved		1	mg/L
MW-111	6/17/2015	Oxygen, dissolved		1.1	mg/L
MW-111	6/17/2015	Oxygen, dissolved		1.2	mg/L
MW-111	6/17/2015	Oxygen, dissolved		1.3	mg/L
MW-114	6/17/2015	Oxygen, dissolved		0.3	mg/L
MW-114	6/17/2015	Oxygen, dissolved		0.3	mg/L
MW-114	6/17/2015	Oxygen, dissolved		0.4	mg/L
MW-116	6/17/2015	Oxygen, dissolved		0.7	mg/L
MW-116	6/17/2015	Oxygen, dissolved		0.7	mg/L
MW-116	6/17/2015	Oxygen, dissolved		0.7	mg/L
MW-211	6/17/2015	Oxygen, dissolved		0.2	mg/L
MW-211	6/17/2015	Oxygen, dissolved		0.2	mg/L
MW-211	6/17/2015	Oxygen, dissolved		0.2	mg/L
MW-9	6/17/2015	Oxygen, dissolved		0.8	mg/L
MW-9	6/17/2015	Oxygen, dissolved		0.9	mg/L
MW-9	6/17/2015	Oxygen, dissolved		1	mg/L
MW-10	6/18/2015	Oxygen, dissolved		1.7	mg/L

Attachment D
2007-2015 Water Quality Data
Louisville Landfill Capture Analysis
Merriam Junction Sands

Well ID	DateCollected	Parameter	Detect Code	Result	Unit
MW-10	6/18/2015	Oxygen, dissolved		1.9	mg/L
MW-113	6/18/2015	Oxygen, dissolved		0.3	mg/L
MW-113	6/18/2015	Oxygen, dissolved		0.3	mg/L
MW-113	6/18/2015	Oxygen, dissolved		0.3	mg/L
MW-213	6/18/2015	Oxygen, dissolved		0.7	mg/L
MW-213	6/18/2015	Oxygen, dissolved		0.8	mg/L
MW-213	6/18/2015	Oxygen, dissolved		0.8	mg/L
MW-8	6/18/2015	Oxygen, dissolved		7.2	mg/L
MW-8	6/18/2015	Oxygen, dissolved		7.4	mg/L
MW-8	6/18/2015	Oxygen, dissolved		7.4	mg/L
MW-10	3/27/2007	PH (Field)		7.6	s.u.
MW-111	3/27/2007	PH (Field)		6.73	s.u.
MW-114	3/27/2007	PH (Field)		6.94	s.u.
MW-115	3/27/2007	PH (Field)		7.33	s.u.
MW-116	3/27/2007	PH (Field)		6.57	s.u.
MW-120	3/27/2007	PH (Field)		7.38	s.u.
MW-121	3/27/2007	PH (Field)		10.8	s.u.
MW-122	3/27/2007	PH (Field)		7.05	s.u.
MW-211	3/27/2007	PH (Field)		7.03	s.u.
MW-8	3/27/2007	PH (Field)		6.89	s.u.
DC117	3/28/2007	PH (Field)		6.53	s.u.
DC118	3/28/2007	PH (Field)		7.13	s.u.
DC119	3/28/2007	PH (Field)		7.33	s.u.
MW-9	3/28/2007	PH (Field)		7.17	s.u.
DC117	9/17/2007	PH (Field)		6.53	s.u.
DC118	9/17/2007	PH (Field)		6.84	s.u.
DC119	9/17/2007	PH (Field)		7.22	s.u.
MW-111	9/17/2007	PH (Field)		6.79	s.u.
MW-114	9/17/2007	PH (Field)		6.8	s.u.
MW-116	9/17/2007	PH (Field)		6.36	s.u.
MW-211	9/17/2007	PH (Field)		6.67	s.u.
MW-9	9/17/2007	PH (Field)		6.45	s.u.
MW-120	9/18/2007	PH (Field)		7.06	s.u.
MW-121	9/18/2007	PH (Field)		8.7	s.u.
MW-122	9/18/2007	PH (Field)		6.9	s.u.
MW-8	9/18/2007	PH (Field)		6.87	s.u.
DC117	12/11/2007	PH (Field)		6.51	s.u.
DC118	12/11/2007	PH (Field)		7.06	s.u.
DC119	12/11/2007	PH (Field)		7.14	s.u.
MW-10	12/11/2007	PH (Field)		7.23	s.u.
MW-111	12/11/2007	PH (Field)		6.63	s.u.
MW-114	12/11/2007	PH (Field)		6.87	s.u.
MW-116	12/11/2007	PH (Field)		6.45	s.u.
MW-120	12/11/2007	PH (Field)		6.25	s.u.
MW-121	12/11/2007	PH (Field)		7.66	s.u.
MW-122	12/11/2007	PH (Field)		7.14	s.u.
MW-211	12/11/2007	PH (Field)		6.93	s.u.
MW-8	12/11/2007	PH (Field)		7.03	s.u.
MW-9	12/11/2007	PH (Field)		6.46	s.u.
DC117	4/30/2008	PH (Field)		6.63	s.u.
DC119	4/30/2008	PH (Field)		7.25	s.u.
MW-111	4/30/2008	PH (Field)		6.6	s.u.

Attachment D
2007-2015 Water Quality Data
Louisville Landfill Capture Analysis
Merriam Junction Sands

Well ID	DateCollected	Parameter	Detect Code	Result	Unit
MW-114	4/30/2008	PH (Field)		6.94	s.u.
MW-116	4/30/2008	PH (Field)		6.6	s.u.
MW-211	4/30/2008	PH (Field)		7.07	s.u.
MW-9	4/30/2008	PH (Field)		6.56	s.u.
MW-10	5/1/2008	PH (Field)		7.5	s.u.
MW-120	5/1/2008	PH (Field)		7.39	s.u.
MW-121	5/1/2008	PH (Field)		10.3	s.u.
MW-122	5/1/2008	PH (Field)		7	s.u.
MW-8	5/1/2008	PH (Field)		6.4	s.u.
DC117	9/10/2008	PH (Field)		7.23	s.u.
DC118	9/10/2008	PH (Field)		7.18	s.u.
DC119	9/10/2008	PH (Field)		6.62	s.u.
MW-116	9/10/2008	PH (Field)		6.61	s.u.
MW-120	9/10/2008	PH (Field)		7.3	s.u.
MW-121	9/10/2008	PH (Field)		9.2	s.u.
MW-122	9/10/2008	PH (Field)		7.03	s.u.
MW-8	9/10/2008	PH (Field)		7.08	s.u.
MW-9	9/10/2008	PH (Field)		6.59	s.u.
MW-111	9/11/2008	PH (Field)		6.5	s.u.
MW-114	9/11/2008	PH (Field)		6.93	s.u.
MW-211	9/11/2008	PH (Field)		6.83	s.u.
DC117	12/16/2008	PH (Field)		7.23	s.u.
DC118	12/16/2008	PH (Field)		7.13	s.u.
DC119	12/16/2008	PH (Field)		6.6	s.u.
MW-10	12/16/2008	PH (Field)		7.65	s.u.
MW-111	12/16/2008	PH (Field)		6.79	s.u.
MW-114	12/16/2008	PH (Field)		6.99	s.u.
MW-116	12/16/2008	PH (Field)		6.66	s.u.
MW-120	12/16/2008	PH (Field)		7.1	s.u.
MW-121	12/16/2008	PH (Field)		10.3	s.u.
MW-122	12/16/2008	PH (Field)		6.75	s.u.
MW-211	12/16/2008	PH (Field)		7.03	s.u.
MW-8	12/16/2008	PH (Field)		6.75	s.u.
MW-9	12/16/2008	PH (Field)		6.6	s.u.
MW-10	9/2/2009	PH (Field)		7.8	s.u.
MW-10	9/2/2009	PH (Field)		8.07	s.u.
MW-120	9/2/2009	PH (Field)		7.3	s.u.
MW-120	9/2/2009	PH (Field)		7.4	s.u.
MW-121	9/2/2009	PH (Field)		8.4	s.u.
MW-121	9/2/2009	PH (Field)		10.4	s.u.
MW-122	9/2/2009	PH (Field)		7.22	s.u.
MW-122	9/2/2009	PH (Field)		7.6	s.u.
MW-8	9/2/2009	PH (Field)		7.03	s.u.
MW-8	9/2/2009	PH (Field)		7.2	s.u.
DC117	9/3/2009	PH (Field)		7.16	s.u.
DC118	9/3/2009	PH (Field)		6.93	s.u.
DC119	9/3/2009	PH (Field)		7.5	s.u.
MW-111	9/3/2009	PH (Field)		6.77	s.u.
MW-114	9/3/2009	PH (Field)		7.05	s.u.
MW-116	9/3/2009	PH (Field)		6.77	s.u.
MW-211	9/3/2009	PH (Field)		6.8	s.u.
MW-9	9/3/2009	PH (Field)		7.27	s.u.

Attachment D
2007-2015 Water Quality Data
Louisville Landfill Capture Analysis
Merriam Junction Sands

Well ID	DateCollected	Parameter	Detect Code	Result	Unit
DC117	12/14/2009	PH (Field)		7.15	s.u.
DC118	12/14/2009	PH (Field)		7.37	s.u.
DC119	12/14/2009	PH (Field)		7.1	s.u.
MW-111	12/14/2009	PH (Field)		6.9	s.u.
MW-114	12/14/2009	PH (Field)		6.8	s.u.
MW-116	12/14/2009	PH (Field)		6.71	s.u.
MW-211	12/14/2009	PH (Field)		6.83	s.u.
MW-9	12/14/2009	PH (Field)		6.99	s.u.
MW-120	12/15/2009	PH (Field)		6.18	s.u.
MW-121	12/15/2009	PH (Field)		7.11	s.u.
MW-122	12/15/2009	PH (Field)		7.1	s.u.
DC117	5/10/2010	PH (Field)		6.9	s.u.
DC118	5/10/2010	PH (Field)		7.69	s.u.
DC119	5/10/2010	PH (Field)		7.84	s.u.
MW-10	5/10/2010	PH (Field)		7.09	s.u.
MW-111	5/10/2010	PH (Field)		7.2	s.u.
MW-114	5/10/2010	PH (Field)		7.3	s.u.
MW-9	5/10/2010	PH (Field)		7.2	s.u.
MW-120	5/12/2010	PH (Field)		7.14	s.u.
MW-121	5/12/2010	PH (Field)		7.34	s.u.
MW-122	5/12/2010	PH (Field)		7.15	s.u.
MW-116	5/13/2010	PH (Field)		6.97	s.u.
MW-211	5/13/2010	PH (Field)		7.74	s.u.
DC117	11/17/2010	PH (Field)		6.82	s.u.
DC118	11/17/2010	PH (Field)		7.28	s.u.
DC119	11/17/2010	PH (Field)		7.48	s.u.
MW-111	11/17/2010	PH (Field)		7.12	s.u.
MW-114	11/17/2010	PH (Field)		7	s.u.
MW-116	11/17/2010	PH (Field)		6.98	s.u.
MW-211	11/17/2010	PH (Field)		7.06	s.u.
MW-9	11/17/2010	PH (Field)		6.81	s.u.
MW-10	11/18/2010	PH (Field)		7.89	s.u.
MW-120	11/18/2010	PH (Field)		7.82	s.u.
MW-121	11/18/2010	PH (Field)		10	s.u.
MW-122	11/18/2010	PH (Field)		7.45	s.u.
MW-8	11/18/2010	PH (Field)		7.52	s.u.
MW-111	4/27/2011	PH (Field)		6.88	s.u.
MW-114	4/27/2011	PH (Field)		6.82	s.u.
MW-116	4/27/2011	PH (Field)		6.7	s.u.
MW-211	4/27/2011	PH (Field)		6.66	s.u.
DC117	4/28/2011	PH (Field)		7.11	s.u.
DC118	4/28/2011	PH (Field)		6.99	s.u.
DC119	4/28/2011	PH (Field)		7.15	s.u.
MW-10	4/28/2011	PH (Field)		7.23	s.u.
MW-8	4/28/2011	PH (Field)		6.69	s.u.
MW-9	4/28/2011	PH (Field)		6.9	s.u.
DC117	9/26/2011	PH (Field)		6.37	s.u.
DC118	9/26/2011	PH (Field)		6.73	s.u.
DC119	9/26/2011	PH (Field)		7.3	s.u.
MW-10	9/26/2011	PH (Field)		7.23	s.u.
MW-8	9/26/2011	PH (Field)		7.18	s.u.
MW-9	9/26/2011	PH (Field)		6.8	s.u.

Attachment D
2007-2015 Water Quality Data
Louisville Landfill Capture Analysis
Merriam Junction Sands

Well ID	DateCollected	Parameter	Detect Code	Result	Unit
MW-111	9/27/2011	PH (Field)		6.81	s.u.
MW-114	9/27/2011	PH (Field)		6.8	s.u.
MW-116	9/27/2011	PH (Field)		6.7	s.u.
MW-211	9/27/2011	PH (Field)		6.97	s.u.
MW-111	9/4/2013	PH (Field)		6.9	None
MW-114	9/4/2013	PH (Field)		7.16	None
MW-116	9/4/2013	PH (Field)		6.96	None
MW-211	9/4/2013	PH (Field)		7.06	None
MW-8	9/4/2013	PH (Field)		7.3	None
DC118	9/5/2013	PH (Field)		7.18	None
DC119	9/5/2013	PH (Field)		7.04	None
MW-10	9/5/2013	PH (Field)		7.11	None
MW-9	9/5/2013	PH (Field)		7.04	None
DC118	11/26/2013	PH (Field)		7.04	None
DC119	11/26/2013	PH (Field)		7.17	None
MW-10	11/26/2013	PH (Field)		7	None
MW-111	11/26/2013	PH (Field)		6.79	None
MW-114	11/26/2013	PH (Field)		7.11	None
MW-116	11/26/2013	PH (Field)		6.9	None
MW-211	11/26/2013	PH (Field)		6.95	None
MW-8	11/26/2013	PH (Field)		6.9	None
MW-9	11/26/2013	PH (Field)		6.9	None
DC118	9/24/2014	PH (Field)		7.05	None
DC118	9/24/2014	PH (Field)		7.05	None
DC118	9/24/2014	PH (Field)		7.06	None
DC119	9/24/2014	PH (Field)		7.2	None
DC119	9/24/2014	PH (Field)		7.25	None
DC119	9/24/2014	PH (Field)		7.31	None
MW-10	9/24/2014	PH (Field)		6.83	None
MW-10	9/24/2014	PH (Field)		6.85	None
MW-10	9/24/2014	PH (Field)		6.88	None
MW-114	9/24/2014	PH (Field)		7.08	None
MW-114	9/24/2014	PH (Field)		7.09	None
MW-114	9/24/2014	PH (Field)		7.14	None
MW-116	9/24/2014	PH (Field)		6.89	None
MW-116	9/24/2014	PH (Field)		6.89	None
MW-116	9/24/2014	PH (Field)		6.9	None
MW-9	9/24/2014	PH (Field)		6.6	None
MW-9	9/24/2014	PH (Field)		6.6	None
MW-9	9/24/2014	PH (Field)		6.6	None
MW-111	9/25/2014	PH (Field)		7.01	None
MW-111	9/25/2014	PH (Field)		7.02	None
MW-111	9/25/2014	PH (Field)		7.06	None
MW-211	9/25/2014	PH (Field)		7	None
MW-211	9/25/2014	PH (Field)		7.01	None
MW-211	9/25/2014	PH (Field)		7.01	None
MW-8	9/25/2014	PH (Field)		7.29	None
MW-8	9/25/2014	PH (Field)		7.29	None
MW-8	9/25/2014	PH (Field)		7.29	None
DC118	6/17/2015	PH (Field)		7.22	None
DC118	6/17/2015	PH (Field)		7.26	None
DC118	6/17/2015	PH (Field)		7.27	None

Attachment D
2007-2015 Water Quality Data
Louisville Landfill Capture Analysis
Merriam Junction Sands

Well ID	DateCollected	Parameter	Detect Code	Result	Unit
DC119	6/17/2015	PH (Field)		7.06	None
DC119	6/17/2015	PH (Field)		7.09	None
DC119	6/17/2015	PH (Field)		7.15	None
MW-111	6/17/2015	PH (Field)		7.04	None
MW-111	6/17/2015	PH (Field)		7.06	None
MW-111	6/17/2015	PH (Field)		7.1	None
MW-114	6/17/2015	PH (Field)		7.14	None
MW-114	6/17/2015	PH (Field)		7.19	None
MW-114	6/17/2015	PH (Field)		7.19	None
MW-116	6/17/2015	PH (Field)		6.99	None
MW-116	6/17/2015	PH (Field)		7	None
MW-116	6/17/2015	PH (Field)		7.04	None
MW-211	6/17/2015	PH (Field)		7.08	None
MW-211	6/17/2015	PH (Field)		7.09	None
MW-211	6/17/2015	PH (Field)		7.11	None
MW-9	6/17/2015	PH (Field)		6.7	None
MW-9	6/17/2015	PH (Field)		6.72	None
MW-9	6/17/2015	PH (Field)		6.77	None
MW-10	6/18/2015	PH (Field)		6.95	None
MW-10	6/18/2015	PH (Field)		7.13	None
MW-113	6/18/2015	PH (Field)		7.07	None
MW-113	6/18/2015	PH (Field)		7.11	None
MW-113	6/18/2015	PH (Field)		7.13	None
MW-213	6/18/2015	PH (Field)		6.72	None
MW-213	6/18/2015	PH (Field)		6.83	None
MW-213	6/18/2015	PH (Field)		6.91	None
MW-8	6/18/2015	PH (Field)		6.95	None
MW-8	6/18/2015	PH (Field)		6.96	None
MW-8	6/18/2015	PH (Field)		6.98	None
MW-10	3/27/2007	Phases		--	None
MW-111	3/27/2007	Phases		--	None
MW-114	3/27/2007	Phases		--	None
MW-115	3/27/2007	Phases		--	None
MW-116	3/27/2007	Phases		--	None
MW-120	3/27/2007	Phases		--	None
MW-121	3/27/2007	Phases		--	None
MW-122	3/27/2007	Phases		--	None
MW-211	3/27/2007	Phases		--	None
MW-8	3/27/2007	Phases		--	None
DC117	3/28/2007	Phases		--	None
DC118	3/28/2007	Phases		--	None
DC119	3/28/2007	Phases		--	None
MW-9	3/28/2007	Phases		--	None
DC117	9/17/2007	Phases		--	None
DC118	9/17/2007	Phases		--	None
DC119	9/17/2007	Phases		--	None
MW-111	9/17/2007	Phases		--	None
MW-114	9/17/2007	Phases		--	None
MW-116	9/17/2007	Phases		--	None
MW-211	9/17/2007	Phases		--	None
MW-9	9/17/2007	Phases		--	None
MW-120	9/18/2007	Phases		--	None

Attachment D
2007-2015 Water Quality Data
Louisville Landfill Capture Analysis
Merriam Junction Sands

Well ID	DateCollected	Parameter	Detect Code	Result	Unit
MW-121	9/18/2007	Phases		--	None
MW-122	9/18/2007	Phases		--	None
MW-8	9/18/2007	Phases		--	None
DC117	12/11/2007	Phases		--	None
DC118	12/11/2007	Phases		--	None
DC119	12/11/2007	Phases		--	None
MW-10	12/11/2007	Phases		--	None
MW-111	12/11/2007	Phases		--	None
MW-114	12/11/2007	Phases		--	None
MW-116	12/11/2007	Phases		--	None
MW-120	12/11/2007	Phases		--	None
MW-121	12/11/2007	Phases		--	None
MW-122	12/11/2007	Phases		--	None
MW-211	12/11/2007	Phases		--	None
MW-8	12/11/2007	Phases		--	None
MW-9	12/11/2007	Phases		--	None
DC117	4/30/2008	Phases		--	None
DC119	4/30/2008	Phases		--	None
MW-111	4/30/2008	Phases		--	None
MW-114	4/30/2008	Phases		--	None
MW-116	4/30/2008	Phases		--	None
MW-211	4/30/2008	Phases		--	None
MW-9	4/30/2008	Phases		--	None
MW-10	5/1/2008	Phases		--	None
MW-120	5/1/2008	Phases		--	None
MW-121	5/1/2008	Phases		--	None
MW-122	5/1/2008	Phases		--	None
MW-8	5/1/2008	Phases		--	None
DC117	9/10/2008	Phases		--	None
DC118	9/10/2008	Phases		--	None
DC119	9/10/2008	Phases		--	None
MW-116	9/10/2008	Phases		--	None
MW-120	9/10/2008	Phases		--	None
MW-121	9/10/2008	Phases		--	None
MW-122	9/10/2008	Phases		--	None
MW-8	9/10/2008	Phases		--	None
MW-9	9/10/2008	Phases		--	None
MW-111	9/11/2008	Phases		--	None
MW-114	9/11/2008	Phases		--	None
MW-211	9/11/2008	Phases		--	None
DC117	12/16/2008	Phases		--	None
DC118	12/16/2008	Phases		--	None
DC119	12/16/2008	Phases		--	None
MW-10	12/16/2008	Phases		--	None
MW-111	12/16/2008	Phases		--	None
MW-114	12/16/2008	Phases		--	None
MW-116	12/16/2008	Phases		--	None
MW-120	12/16/2008	Phases		--	None
MW-121	12/16/2008	Phases		--	None
MW-122	12/16/2008	Phases		--	None
MW-211	12/16/2008	Phases		--	None
MW-8	12/16/2008	Phases		--	None

Attachment D
2007-2015 Water Quality Data
Louisville Landfill Capture Analysis
Merriam Junction Sands

Well ID	DateCollected	Parameter	Detect Code	Result	Unit
MW-9	12/16/2008	Phases		--	None
MW-10	9/2/2009	Phases		--	None
MW-120	9/2/2009	Phases		--	None
MW-121	9/2/2009	Phases		--	None
MW-122	9/2/2009	Phases		--	None
MW-8	9/2/2009	Phases		--	None
DC117	9/3/2009	Phases		--	None
DC118	9/3/2009	Phases		--	None
DC119	9/3/2009	Phases		--	None
MW-111	9/3/2009	Phases		--	None
MW-114	9/3/2009	Phases		--	None
MW-116	9/3/2009	Phases		--	None
MW-211	9/3/2009	Phases		--	None
MW-9	9/3/2009	Phases		--	None
DC117	12/14/2009	Phases		--	None
DC118	12/14/2009	Phases		--	None
DC119	12/14/2009	Phases		--	None
MW-111	12/14/2009	Phases		--	None
MW-114	12/14/2009	Phases		--	None
MW-116	12/14/2009	Phases		--	None
MW-211	12/14/2009	Phases		--	None
MW-9	12/14/2009	Phases		--	None
MW-120	12/15/2009	Phases		--	None
MW-121	12/15/2009	Phases		--	None
MW-122	12/15/2009	Phases		--	None
DC117	5/10/2010	Phases		--	None
DC118	5/10/2010	Phases		--	None
DC119	5/10/2010	Phases		--	None
MW-10	5/10/2010	Phases		--	None
MW-111	5/10/2010	Phases		--	None
MW-114	5/10/2010	Phases		--	None
MW-9	5/10/2010	Phases		--	None
MW-120	5/12/2010	Phases		--	None
MW-121	5/12/2010	Phases		--	None
MW-122	5/12/2010	Phases		--	None
MW-211	5/13/2010	Phases		--	None
DC117	11/17/2010	Phases		--	None
DC118	11/17/2010	Phases		--	None
DC119	11/17/2010	Phases		--	None
MW-111	11/17/2010	Phases		--	None
MW-114	11/17/2010	Phases		--	None
MW-116	11/17/2010	Phases		--	None
MW-211	11/17/2010	Phases		--	None
MW-9	11/17/2010	Phases		--	None
MW-10	11/18/2010	Phases		--	None
MW-120	11/18/2010	Phases		--	None
MW-121	11/18/2010	Phases		--	None
MW-122	11/18/2010	Phases		--	None
MW-8	11/18/2010	Phases		--	None
MW-111	4/27/2011	Phases		--	None
MW-114	4/27/2011	Phases		--	None
MW-116	4/27/2011	Phases		--	None

Attachment D
2007-2015 Water Quality Data
Louisville Landfill Capture Analysis
Merriam Junction Sands

Well ID	DateCollected	Parameter	Detect Code	Result	Unit
MW-211	4/27/2011	Phases		--	None
DC117	4/28/2011	Phases		--	None
DC118	4/28/2011	Phases		--	None
DC119	4/28/2011	Phases		--	None
MW-10	4/28/2011	Phases		--	None
MW-8	4/28/2011	Phases		--	None
MW-9	4/28/2011	Phases		--	None
DC117	9/26/2011	Phases		--	None
DC118	9/26/2011	Phases		--	None
DC119	9/26/2011	Phases		--	None
MW-10	9/26/2011	Phases		--	None
MW-8	9/26/2011	Phases		--	None
MW-111	9/27/2011	Phases		--	None
MW-114	9/27/2011	Phases		--	None
MW-116	9/27/2011	Phases		--	None
MW-211	9/27/2011	Phases		--	None
DC117	9/17/2007	Potassium		8.3	mg/L
DC118	9/17/2007	Potassium		3	mg/L
DC119	9/17/2007	Potassium		3.1	mg/L
MW-111	9/17/2007	Potassium		2	mg/L
MW-114	9/17/2007	Potassium		4.4	mg/L
MW-116	9/17/2007	Potassium		5	mg/L
MW-211	9/17/2007	Potassium		7.1	mg/L
MW-9	9/17/2007	Potassium		6.4	mg/L
MW-10	9/18/2007	Potassium		2	mg/L
MW-8	9/18/2007	Potassium		7.8	mg/L
DC117	9/10/2008	Potassium		3	mg/L
DC118	9/10/2008	Potassium		2.8	mg/L
DC119	9/10/2008	Potassium		7.6	mg/L
MW-116	9/10/2008	Potassium		4.4	mg/L
MW-9	9/10/2008	Potassium		6.6	mg/L
MW-111	9/11/2008	Potassium		1.7	mg/L
MW-114	9/11/2008	Potassium		4.4	mg/L
MW-211	9/11/2008	Potassium		6.8	mg/L
MW-10	9/2/2009	Potassium		2100	mg/L
MW-120	9/2/2009	Potassium		2900	mg/L
MW-121	9/2/2009	Potassium		4100	mg/L
MW-122	9/2/2009	Potassium		1300	mg/L
MW-8	9/2/2009	Potassium		9300	mg/L
MW-10	3/27/2007	Propylbenzene, n	<	1	ug/L
MW-111	3/27/2007	Propylbenzene, n	<	1	ug/L
MW-114	3/27/2007	Propylbenzene, n	<	1	ug/L
MW-115	3/27/2007	Propylbenzene, n	<	1	ug/L
MW-116	3/27/2007	Propylbenzene, n	<	1	ug/L
MW-211	3/27/2007	Propylbenzene, n	<	1	ug/L
MW-8	3/27/2007	Propylbenzene, n	<	1	ug/L
DC117	3/28/2007	Propylbenzene, n	<	1	ug/L
DC118	3/28/2007	Propylbenzene, n	<	1	ug/L
DC119	3/28/2007	Propylbenzene, n	<	1	ug/L
MW-9	3/28/2007	Propylbenzene, n	<	1	ug/L
DC117	9/17/2007	Propylbenzene, n	<	1	ug/L
DC118	9/17/2007	Propylbenzene, n	<	1	ug/L

Attachment D
2007-2015 Water Quality Data
Louisville Landfill Capture Analysis
Merriam Junction Sands

Well ID	DateCollected	Parameter	Detect Code	Result	Unit
DC119	9/17/2007	Propylbenzene, n	<	1	ug/L
MW-111	9/17/2007	Propylbenzene, n	<	1	ug/L
MW-114	9/17/2007	Propylbenzene, n	<	1	ug/L
MW-116	9/17/2007	Propylbenzene, n	<	1	ug/L
MW-211	9/17/2007	Propylbenzene, n	<	1	ug/L
MW-9	9/17/2007	Propylbenzene, n	<	1	ug/L
MW-10	9/18/2007	Propylbenzene, n	<	1	ug/L
MW-8	9/18/2007	Propylbenzene, n	<	1	ug/L
DC117	12/11/2007	Propylbenzene, n	<	1	ug/L
DC118	12/11/2007	Propylbenzene, n	<	1	ug/L
DC119	12/11/2007	Propylbenzene, n	<	1	ug/L
MW-10	12/11/2007	Propylbenzene, n	<	1	ug/L
MW-111	12/11/2007	Propylbenzene, n	<	1	ug/L
MW-114	12/11/2007	Propylbenzene, n	<	1	ug/L
MW-116	12/11/2007	Propylbenzene, n	<	1	ug/L
MW-120	12/11/2007	Propylbenzene, n	<	1	ug/L
MW-121	12/11/2007	Propylbenzene, n	<	1	ug/L
MW-122	12/11/2007	Propylbenzene, n	<	1	ug/L
MW-211	12/11/2007	Propylbenzene, n	<	1	ug/L
MW-8	12/11/2007	Propylbenzene, n	<	1	ug/L
MW-9	12/11/2007	Propylbenzene, n	<	1	ug/L
DC117	4/30/2008	Propylbenzene, n	<	1	ug/L
DC119	4/30/2008	Propylbenzene, n	<	1	ug/L
MW-111	4/30/2008	Propylbenzene, n	<	1	ug/L
MW-114	4/30/2008	Propylbenzene, n	<	1	ug/L
MW-116	4/30/2008	Propylbenzene, n	<	1	ug/L
MW-211	4/30/2008	Propylbenzene, n	<	1	ug/L
MW-9	4/30/2008	Propylbenzene, n	<	1	ug/L
MW-10	5/1/2008	Propylbenzene, n	<	1	ug/L
MW-120	5/1/2008	Propylbenzene, n	<	1	ug/L
MW-121	5/1/2008	Propylbenzene, n	<	1	ug/L
MW-122	5/1/2008	Propylbenzene, n	<	1	ug/L
MW-8	5/1/2008	Propylbenzene, n	<	1	ug/L
DC117	9/10/2008	Propylbenzene, n	<	1	ug/L
DC118	9/10/2008	Propylbenzene, n	<	1	ug/L
DC119	9/10/2008	Propylbenzene, n	<	1	ug/L
MW-116	9/10/2008	Propylbenzene, n	<	1	ug/L
MW-9	9/10/2008	Propylbenzene, n	<	1	ug/L
MW-111	9/11/2008	Propylbenzene, n	<	1	ug/L
MW-114	9/11/2008	Propylbenzene, n	<	1	ug/L
MW-211	9/11/2008	Propylbenzene, n	<	1	ug/L
DC117	12/16/2008	Propylbenzene, n	<	1	ug/L
DC118	12/16/2008	Propylbenzene, n	<	1	ug/L
DC119	12/16/2008	Propylbenzene, n	<	1	ug/L
MW-10	12/16/2008	Propylbenzene, n	<	1	ug/L
MW-111	12/16/2008	Propylbenzene, n	<	1	ug/L
MW-114	12/16/2008	Propylbenzene, n	<	1	ug/L
MW-116	12/16/2008	Propylbenzene, n	<	1	ug/L
MW-211	12/16/2008	Propylbenzene, n	<	1	ug/L
MW-8	12/16/2008	Propylbenzene, n	<	1	ug/L
MW-9	12/16/2008	Propylbenzene, n	<	1	ug/L
DC117	4/27/2009	Propylbenzene, n	<	1	ug/L

Attachment D
2007-2015 Water Quality Data
Louisville Landfill Capture Analysis
Merriam Junction Sands

Well ID	DateCollected	Parameter	Detect Code	Result	Unit
DC118	4/27/2009	Propylbenzene, n	<	1	ug/L
DC119	4/27/2009	Propylbenzene, n	<	1	ug/L
MW-10	4/27/2009	Propylbenzene, n	<	1	ug/L
MW-111	4/27/2009	Propylbenzene, n	<	1	ug/L
MW-114	4/27/2009	Propylbenzene, n	<	1	ug/L
MW-116	4/27/2009	Propylbenzene, n	<	1	ug/L
MW-211	4/27/2009	Propylbenzene, n	<	1	ug/L
MW-8	4/27/2009	Propylbenzene, n	<	1	ug/L
MW-9	4/27/2009	Propylbenzene, n	<	1	ug/L
MW-120	4/28/2009	Propylbenzene, n	<	1	ug/L
MW-121	4/28/2009	Propylbenzene, n	<	1	ug/L
MW-122	4/28/2009	Propylbenzene, n	<	1	ug/L
MW-10	9/2/2009	Propylbenzene, n	<	1	ug/L
MW-120	9/2/2009	Propylbenzene, n	<	1	ug/L
MW-121	9/2/2009	Propylbenzene, n	<	1	ug/L
MW-122	9/2/2009	Propylbenzene, n	<	1	ug/L
MW-8	9/2/2009	Propylbenzene, n	<	1	ug/L
DC117	12/14/2009	Propylbenzene, n	<	1	ug/L
DC118	12/14/2009	Propylbenzene, n	<	1	ug/L
DC119	12/14/2009	Propylbenzene, n	<	1	ug/L
MW-10	12/14/2009	Propylbenzene, n	<	1	ug/L
MW-111	12/14/2009	Propylbenzene, n	<	1	ug/L
MW-114	12/14/2009	Propylbenzene, n	<	1	ug/L
MW-116	12/14/2009	Propylbenzene, n	<	1	ug/L
MW-211	12/14/2009	Propylbenzene, n	<	1	ug/L
MW-9	12/14/2009	Propylbenzene, n	<	1	ug/L
MW-120	12/15/2009	Propylbenzene, n	<	1	ug/L
MW-121	12/15/2009	Propylbenzene, n	<	1	ug/L
MW-122	12/15/2009	Propylbenzene, n	<	1	ug/L
DC117	5/10/2010	Propylbenzene, n	<	1	ug/L
DC118	5/10/2010	Propylbenzene, n	<	1	ug/L
DC119	5/10/2010	Propylbenzene, n	<	1	ug/L
MW-10	5/10/2010	Propylbenzene, n	<	1	ug/L
MW-111	5/10/2010	Propylbenzene, n	<	1	ug/L
MW-111	5/10/2010	Propylbenzene, n	<	1	ug/L
MW-114	5/10/2010	Propylbenzene, n	<	1	ug/L
MW-116	5/10/2010	Propylbenzene, n	<	1	ug/L
MW-116	5/10/2010	Propylbenzene, n	<	1	ug/L
MW-211	5/10/2010	Propylbenzene, n	<	1	ug/L
MW-9	5/10/2010	Propylbenzene, n	<	1	ug/L
MW-120	5/12/2010	Propylbenzene, n	<	1	ug/L
MW-121	5/12/2010	Propylbenzene, n	<	1	ug/L
MW-122	5/12/2010	Propylbenzene, n	<	1	ug/L
DC117	11/17/2010	Propylbenzene, n	<	1	ug/L
DC118	11/17/2010	Propylbenzene, n	<	1	ug/L
DC119	11/17/2010	Propylbenzene, n	<	1	ug/L
MW-111	11/17/2010	Propylbenzene, n	<	1	ug/L
MW-114	11/17/2010	Propylbenzene, n	<	1	ug/L
MW-116	11/17/2010	Propylbenzene, n	<	1	ug/L
MW-211	11/17/2010	Propylbenzene, n	<	1	ug/L
MW-9	11/17/2010	Propylbenzene, n	<	1	ug/L
MW-10	11/18/2010	Propylbenzene, n	<	1	ug/L

Attachment D
2007-2015 Water Quality Data
Louisville Landfill Capture Analysis
Merriam Junction Sands

Well ID	DateCollected	Parameter	Detect Code	Result	Unit
MW-120	11/18/2010	Propylbenzene, n	<	1	ug/L
MW-121	11/18/2010	Propylbenzene, n	<	1	ug/L
MW-122	11/18/2010	Propylbenzene, n	<	1	ug/L
MW-8	11/18/2010	Propylbenzene, n	<	1	ug/L
MW-120	4/21/2011	Propylbenzene, n	<	2.5	ug/L
MW-121	4/21/2011	Propylbenzene, n	<	2.5	ug/L
MW-122	4/21/2011	Propylbenzene, n	<	2.5	ug/L
MW-111	4/27/2011	Propylbenzene, n	<	1	ug/L
MW-114	4/27/2011	Propylbenzene, n	<	1	ug/L
MW-116	4/27/2011	Propylbenzene, n	<	1	ug/L
MW-211	4/27/2011	Propylbenzene, n	<	1	ug/L
DC117	4/28/2011	Propylbenzene, n	<	1	ug/L
DC118	4/28/2011	Propylbenzene, n	<	1	ug/L
DC119	4/28/2011	Propylbenzene, n	<	1	ug/L
MW-10	4/28/2011	Propylbenzene, n	<	1	ug/L
MW-8	4/28/2011	Propylbenzene, n	<	1	ug/L
MW-9	4/28/2011	Propylbenzene, n	<	1	ug/L
MW-10	7/26/2011	Propylbenzene, n	<	2.5	ug/L
MW-120	7/26/2011	Propylbenzene, n	<	2.5	ug/L
MW-121	7/26/2011	Propylbenzene, n	<	2.5	ug/L
MW-121	7/26/2011	Propylbenzene, n	<	2.5	ug/L
MW-122	7/26/2011	Propylbenzene, n	<	2.5	ug/L
MW-122	7/26/2011	Propylbenzene, n	<	2.5	ug/L
MW-8	7/26/2011	Propylbenzene, n	<	2.5	ug/L
DC117	9/26/2011	Propylbenzene, n	<	1	ug/L
DC118	9/26/2011	Propylbenzene, n	<	1	ug/L
DC119	9/26/2011	Propylbenzene, n	<	1	ug/L
MW-10	9/26/2011	Propylbenzene, n	<	1	ug/L
MW-8	9/26/2011	Propylbenzene, n	<	1	ug/L
MW-9	9/26/2011	Propylbenzene, n	<	1	ug/L
MW-111	9/27/2011	Propylbenzene, n	<	1	ug/L
MW-114	9/27/2011	Propylbenzene, n	<	1	ug/L
MW-116	9/27/2011	Propylbenzene, n	<	1	ug/L
MW-211	9/27/2011	Propylbenzene, n	<	1	ug/L
MW-120	11/18/2011	Propylbenzene, n	<	2.5	ug/L
MW-121	11/28/2011	Propylbenzene, n	<	2.5	ug/L
MW-121	11/28/2011	Propylbenzene, n	<	2.5	ug/L
MW-122	11/28/2011	Propylbenzene, n	<	2.5	ug/L
MW-122	11/28/2011	Propylbenzene, n	<	2.5	ug/L
MW-120	4/3/2012	Propylbenzene, n	<	2.5	ug/L
MW-121	4/3/2012	Propylbenzene, n	<	2.5	ug/L
MW-121	4/3/2012	Propylbenzene, n	<	2.5	ug/L
MW-122	4/3/2012	Propylbenzene, n	<	2.5	ug/L
MW-122	4/3/2012	Propylbenzene, n	<	2.5	ug/L
MW-10	7/26/2012	Propylbenzene, n	<	2.5	ug/L
MW-120	7/26/2012	Propylbenzene, n	<	2.5	ug/L
MW-121	7/26/2012	Propylbenzene, n	<	2.5	ug/L
MW-121	7/26/2012	Propylbenzene, n	<	2.5	ug/L
MW-122	7/26/2012	Propylbenzene, n	<	2.5	ug/L
MW-122	7/26/2012	Propylbenzene, n	<	2.5	ug/L
MW-8	7/26/2012	Propylbenzene, n	<	2.5	ug/L
MW-120	10/31/2012	Propylbenzene, n	<	2.5	ug/L

Attachment D
2007-2015 Water Quality Data
Louisville Landfill Capture Analysis
Merriam Junction Sands

Well ID	DateCollected	Parameter	Detect Code	Result	Unit
MW-121	10/31/2012	Propylbenzene, n	<	2.5	ug/L
MW-121	10/31/2012	Propylbenzene, n	<	2.5	ug/L
MW-122	10/31/2012	Propylbenzene, n	<	2.5	ug/L
MW-122	10/31/2012	Propylbenzene, n	<	2.5	ug/L
MW-120	4/30/2013	Propylbenzene, n	<	2.5	ug/L
MW-121	4/30/2013	Propylbenzene, n	<	2.5	ug/L
MW-121	4/30/2013	Propylbenzene, n	<	2.5	ug/L
MW-122	4/30/2013	Propylbenzene, n	<	2.5	ug/L
MW-122	4/30/2013	Propylbenzene, n	<	2.5	ug/L
DC118	5/29/2013	Propylbenzene, n	<	1	ug/L
DC119	5/29/2013	Propylbenzene, n	<	1	ug/L
MW-8	5/29/2013	Propylbenzene, n	<	1	ug/L
MW-9	5/29/2013	Propylbenzene, n	<	1	ug/L
MW-10	5/30/2013	Propylbenzene, n	<	1	ug/L
MW-111	5/30/2013	Propylbenzene, n	<	1	ug/L
MW-114	5/30/2013	Propylbenzene, n	<	1	ug/L
MW-116	5/30/2013	Propylbenzene, n	<	1	ug/L
MW-211	5/30/2013	Propylbenzene, n	<	1	ug/L
MW-113	7/16/2013	Propylbenzene, n	<	1	ug/L
MW-10	7/24/2013	Propylbenzene, n	<	2.5	ug/L
MW-120	7/24/2013	Propylbenzene, n	<	2.5	ug/L
MW-121	7/24/2013	Propylbenzene, n	<	2.5	ug/L
MW-121	7/24/2013	Propylbenzene, n	<	2.5	ug/L
MW-122	7/24/2013	Propylbenzene, n	<	2.5	ug/L
MW-122	7/24/2013	Propylbenzene, n	<	2.5	ug/L
MW-8	7/24/2013	Propylbenzene, n	<	2.5	ug/L
MW-111	9/4/2013	Propylbenzene, n	<	1	ug/L
MW-114	9/4/2013	Propylbenzene, n	<	1	ug/L
MW-116	9/4/2013	Propylbenzene, n	<	1	ug/L
MW-211	9/4/2013	Propylbenzene, n	<	1	ug/L
MW-8	9/4/2013	Propylbenzene, n	<	1	ug/L
DC118	9/5/2013	Propylbenzene, n	<	1	ug/L
DC119	9/5/2013	Propylbenzene, n	<	1	ug/L
MW-10	9/5/2013	Propylbenzene, n	<	1	ug/L
MW-9	9/5/2013	Propylbenzene, n	<	1	ug/L
MW-120	11/19/2013	Propylbenzene, n	<	2.5	ug/L
MW-121	11/19/2013	Propylbenzene, n	<	2.5	ug/L
MW-121	11/19/2013	Propylbenzene, n	<	2.5	ug/L
MW-122	11/19/2013	Propylbenzene, n	<	2.5	ug/L
MW-122	11/19/2013	Propylbenzene, n	<	2.5	ug/L
DC118	11/26/2013	Propylbenzene, n	<	1	ug/L
DC119	11/26/2013	Propylbenzene, n	<	1	ug/L
MW-10	11/26/2013	Propylbenzene, n	<	1	ug/L
MW-111	11/26/2013	Propylbenzene, n	<	1	ug/L
MW-114	11/26/2013	Propylbenzene, n	<	1	ug/L
MW-116	11/26/2013	Propylbenzene, n	<	1	ug/L
MW-211	11/26/2013	Propylbenzene, n	<	1	ug/L
MW-8	11/26/2013	Propylbenzene, n	<	1	ug/L
MW-9	11/26/2013	Propylbenzene, n	<	1	ug/L
MW-120	4/24/2014	Propylbenzene, n	<	2.5	ug/L
MW-121	4/24/2014	Propylbenzene, n	<	2.5	ug/L
MW-122	4/24/2014	Propylbenzene, n	<	2.5	ug/L

Attachment D
2007-2015 Water Quality Data
Louisville Landfill Capture Analysis
Merriam Junction Sands

Well ID	DateCollected	Parameter	Detect Code	Result	Unit
MW-122	4/24/2014	Propylbenzene, n	<	2.5	ug/L
MW-10	7/11/2014	Propylbenzene, n	<	2.5	ug/L
MW-120	7/11/2014	Propylbenzene, n	<	2.5	ug/L
MW-121	7/11/2014	Propylbenzene, n	<	2.5	ug/L
MW-122	7/11/2014	Propylbenzene, n	<	2.5	ug/L
MW-8	7/11/2014	Propylbenzene, n	<	2.5	ug/L
DC118	9/24/2014	Propylbenzene, n	<	1	ug/L
DC119	9/24/2014	Propylbenzene, n	<	1	ug/L
MW-10	9/24/2014	Propylbenzene, n	<	1	ug/L
MW-114	9/24/2014	Propylbenzene, n	<	1	ug/L
MW-116	9/24/2014	Propylbenzene, n	<	1	ug/L
MW-9	9/24/2014	Propylbenzene, n	<	1	ug/L
MW-111	9/25/2014	Propylbenzene, n	<	1	ug/L
MW-211	9/25/2014	Propylbenzene, n	<	1	ug/L
MW-8	9/25/2014	Propylbenzene, n	<	1	ug/L
MW-120	11/17/2014	Propylbenzene, n	<	2.5	ug/L
MW-121	11/17/2014	Propylbenzene, n	<	2.5	ug/L
MW-122	11/17/2014	Propylbenzene, n	<	2.5	ug/L
MW-120	5/8/2015	Propylbenzene, n	<	1	ug/L
MW-121	5/8/2015	Propylbenzene, n	<	1	ug/L
MW-122	5/8/2015	Propylbenzene, n	<	1	ug/L
DC118	6/17/2015	Propylbenzene, n	<	1	ug/L
DC119	6/17/2015	Propylbenzene, n	<	1	ug/L
MW-111	6/17/2015	Propylbenzene, n	<	1	ug/L
MW-114	6/17/2015	Propylbenzene, n	<	1	ug/L
MW-116	6/17/2015	Propylbenzene, n	<	1	ug/L
MW-211	6/17/2015	Propylbenzene, n	<	1	ug/L
MW-9	6/17/2015	Propylbenzene, n	<	1	ug/L
MW-10	6/18/2015	Propylbenzene, n	<	1	ug/L
MW-113	6/18/2015	Propylbenzene, n	<	1	ug/L
MW-213	6/18/2015	Propylbenzene, n	<	1	ug/L
MW-8	6/18/2015	Propylbenzene, n	<	1	ug/L
MW-10	7/30/2015	Propylbenzene, n	<	1	ug/L
MW-120	7/30/2015	Propylbenzene, n	<	1	ug/L
MW-121	7/30/2015	Propylbenzene, n	<	1	ug/L
MW-122	7/30/2015	Propylbenzene, n	<	1	ug/L
MW-8	7/30/2015	Propylbenzene, n	<	1	ug/L
MW-121	11/16/2015	Propylbenzene, n	<	1	ug/L
MW-122	11/16/2015	Propylbenzene, n	<	1	ug/L
MW-10	3/27/2007	Pump Rate		2	gpm
MW-111	3/27/2007	Pump Rate		3	gpm
MW-114	3/27/2007	Pump Rate		3	gpm
MW-115	3/27/2007	Pump Rate		2	gpm
MW-116	3/27/2007	Pump Rate		4	gpm
MW-120	3/27/2007	Pump Rate		2	gpm
MW-121	3/27/2007	Pump Rate		2	gpm
MW-122	3/27/2007	Pump Rate		2.5	gpm
MW-211	3/27/2007	Pump Rate		5	gpm
MW-8	3/27/2007	Pump Rate		3	gpm
DC117	3/28/2007	Pump Rate		3	gpm
DC118	3/28/2007	Pump Rate		4	gpm
DC119	3/28/2007	Pump Rate		2	gpm

Attachment D
2007-2015 Water Quality Data
Louisville Landfill Capture Analysis
Merriam Junction Sands

Well ID	DateCollected	Parameter	Detect Code	Result	Unit
MW-9	3/28/2007	Pump Rate		4	gpm
DC117	9/17/2007	Pump Rate		3	gpm
DC118	9/17/2007	Pump Rate		4	gpm
DC119	9/17/2007	Pump Rate		2	gpm
MW-111	9/17/2007	Pump Rate		3	gpm
MW-114	9/17/2007	Pump Rate		5	gpm
MW-116	9/17/2007	Pump Rate		5	gpm
MW-211	9/17/2007	Pump Rate		6	gpm
MW-9	9/17/2007	Pump Rate		3	gpm
MW-120	9/18/2007	Pump Rate		3	gpm
MW-121	9/18/2007	Pump Rate		2	gpm
MW-122	9/18/2007	Pump Rate		2.5	gpm
MW-8	9/18/2007	Pump Rate		3	gpm
DC117	12/11/2007	Pump Rate		3	gpm
DC118	12/11/2007	Pump Rate		3	gpm
DC119	12/11/2007	Pump Rate		2	gpm
MW-10	12/11/2007	Pump Rate		2	gpm
MW-111	12/11/2007	Pump Rate		3	gpm
MW-114	12/11/2007	Pump Rate		3	gpm
MW-116	12/11/2007	Pump Rate		4	gpm
MW-120	12/11/2007	Pump Rate		2	gpm
MW-121	12/11/2007	Pump Rate		2	gpm
MW-122	12/11/2007	Pump Rate		2.5	gpm
MW-211	12/11/2007	Pump Rate		5	gpm
MW-8	12/11/2007	Pump Rate		3	gpm
MW-9	12/11/2007	Pump Rate		3	gpm
DC117	4/30/2008	Pump Rate		3	gpm
DC119	4/30/2008	Pump Rate		2	gpm
MW-111	4/30/2008	Pump Rate		3	gpm
MW-114	4/30/2008	Pump Rate		5	gpm
MW-116	4/30/2008	Pump Rate		4	gpm
MW-211	4/30/2008	Pump Rate		6	gpm
MW-9	4/30/2008	Pump Rate		4	gpm
MW-10	5/1/2008	Pump Rate		1	gpm
MW-120	5/1/2008	Pump Rate		3	gpm
MW-121	5/1/2008	Pump Rate		2	gpm
MW-122	5/1/2008	Pump Rate		2.5	gpm
MW-8	5/1/2008	Pump Rate		3	gpm
DC117	9/10/2008	Pump Rate		3	gpm
DC118	9/10/2008	Pump Rate		3	gpm
DC119	9/10/2008	Pump Rate		3	gpm
MW-116	9/10/2008	Pump Rate		4	gpm
MW-120	9/10/2008	Pump Rate		3	gpm
MW-121	9/10/2008	Pump Rate		2	gpm
MW-122	9/10/2008	Pump Rate		2.5	gpm
MW-8	9/10/2008	Pump Rate		3	gpm
MW-9	9/10/2008	Pump Rate		3	gpm
MW-111	9/11/2008	Pump Rate		3	gpm
MW-114	9/11/2008	Pump Rate		5	gpm
MW-211	9/11/2008	Pump Rate		5	gpm
DC117	12/16/2008	Pump Rate		3	gpm
DC118	12/16/2008	Pump Rate		3	gpm

Attachment D
2007-2015 Water Quality Data
Louisville Landfill Capture Analysis
Merriam Junction Sands

Well ID	DateCollected	Parameter	Detect Code	Result	Unit
DC119	12/16/2008	Pump Rate		3	gpm
MW-10	12/16/2008	Pump Rate		2	gpm
MW-111	12/16/2008	Pump Rate		3	gpm
MW-114	12/16/2008	Pump Rate		3	gpm
MW-116	12/16/2008	Pump Rate		4	gpm
MW-120	12/16/2008	Pump Rate		2.5	gpm
MW-121	12/16/2008	Pump Rate		2	gpm
MW-122	12/16/2008	Pump Rate		2.5	gpm
MW-211	12/16/2008	Pump Rate		5	gpm
MW-8	12/16/2008	Pump Rate		3	gpm
MW-9	12/16/2008	Pump Rate		3	gpm
MW-10	9/2/2009	Pump Rate		0.5	gpm
MW-120	9/2/2009	Pump Rate		3	gpm
MW-121	9/2/2009	Pump Rate		2	gpm
MW-122	9/2/2009	Pump Rate		2.5	gpm
MW-8	9/2/2009	Pump Rate		3	gpm
DC117	9/3/2009	Pump Rate		4	gpm
DC118	9/3/2009	Pump Rate		2	gpm
DC119	9/3/2009	Pump Rate		2.5	gpm
MW-111	9/3/2009	Pump Rate		3	gpm
MW-114	9/3/2009	Pump Rate		4	gpm
MW-116	9/3/2009	Pump Rate		2	gpm
MW-211	9/3/2009	Pump Rate		5	gpm
MW-9	9/3/2009	Pump Rate		3	gpm
DC117	12/14/2009	Pump Rate		3	gpm
DC118	12/14/2009	Pump Rate		4	gpm
DC119	12/14/2009	Pump Rate		3	gpm
MW-111	12/14/2009	Pump Rate		2.5	gpm
MW-114	12/14/2009	Pump Rate		3	gpm
MW-116	12/14/2009	Pump Rate		2	gpm
MW-211	12/14/2009	Pump Rate		1	gpm
MW-9	12/14/2009	Pump Rate		3	gpm
MW-120	12/15/2009	Pump Rate		2	gpm
MW-121	12/15/2009	Pump Rate		2	gpm
MW-122	12/15/2009	Pump Rate		2.5	gpm
DC117	5/10/2010	Pump Rate		3	gpm
DC118	5/10/2010	Pump Rate		4	gpm
DC119	5/10/2010	Pump Rate		4	gpm
MW-10	5/10/2010	Pump Rate		3	gpm
MW-111	5/10/2010	Pump Rate		1	gpm
MW-114	5/10/2010	Pump Rate		4	gpm
MW-9	5/10/2010	Pump Rate		3	gpm
MW-120	5/12/2010	Pump Rate		2	gpm
MW-121	5/12/2010	Pump Rate		2	gpm
MW-122	5/12/2010	Pump Rate		2.5	gpm
MW-116	5/13/2010	Pump Rate		2	gpm
MW-211	5/13/2010	Pump Rate		5	gpm
DC117	11/17/2010	Pump Rate		3	gpm
DC118	11/17/2010	Pump Rate		4	gpm
DC119	11/17/2010	Pump Rate		4	gpm
MW-111	11/17/2010	Pump Rate		1	gpm
MW-114	11/17/2010	Pump Rate		4	gpm

Attachment D
2007-2015 Water Quality Data
Louisville Landfill Capture Analysis
Merriam Junction Sands

Well ID	DateCollected	Parameter	Detect Code	Result	Unit
MW-116	11/17/2010	Pump Rate		2	gpm
MW-211	11/17/2010	Pump Rate		5	gpm
MW-9	11/17/2010	Pump Rate		3	gpm
MW-10	11/18/2010	Pump Rate		3	gpm
MW-120	11/18/2010	Pump Rate		2	gpm
MW-121	11/18/2010	Pump Rate		2	gpm
MW-122	11/18/2010	Pump Rate		2.5	gpm
MW-8	11/18/2010	Pump Rate		3	gpm
MW-111	4/27/2011	Pump Rate		1.5	gpm
MW-114	4/27/2011	Pump Rate		4	gpm
MW-116	4/27/2011	Pump Rate		3	gpm
MW-211	4/27/2011	Pump Rate		4	gpm
DC117	4/28/2011	Pump Rate		4	gpm
DC118	4/28/2011	Pump Rate		3	gpm
DC119	4/28/2011	Pump Rate		4	gpm
MW-10	4/28/2011	Pump Rate		3	gpm
MW-8	4/28/2011	Pump Rate		4	gpm
MW-9	4/28/2011	Pump Rate		3	gpm
DC117	9/26/2011	Pump Rate		4	gpm
DC118	9/26/2011	Pump Rate		2.5	gpm
DC119	9/26/2011	Pump Rate		3	gpm
MW-10	9/26/2011	Pump Rate		1	gpm
MW-8	9/26/2011	Pump Rate		3	gpm
MW-9	9/26/2011	Pump Rate		3	gpm
MW-111	9/27/2011	Pump Rate		1.5	gpm
MW-114	9/27/2011	Pump Rate		3	gpm
MW-116	9/27/2011	Pump Rate		3	gpm
MW-211	9/27/2011	Pump Rate		4	gpm
MW-10	3/27/2007	Purge Method		9	None
MW-111	3/27/2007	Purge Method		1	None
MW-114	3/27/2007	Purge Method		1	None
MW-115	3/27/2007	Purge Method		1	None
MW-116	3/27/2007	Purge Method		1	None
MW-120	3/27/2007	Purge Method		9	None
MW-121	3/27/2007	Purge Method		9	None
MW-122	3/27/2007	Purge Method		9	None
MW-211	3/27/2007	Purge Method		1	None
MW-8	3/27/2007	Purge Method		9	None
DC117	3/28/2007	Purge Method		1	None
DC118	3/28/2007	Purge Method		1	None
DC119	3/28/2007	Purge Method		1	None
MW-9	3/28/2007	Purge Method		1	None
DC117	9/17/2007	Purge Method		1	None
DC118	9/17/2007	Purge Method		1	None
DC119	9/17/2007	Purge Method		1	None
MW-111	9/17/2007	Purge Method		1	None
MW-114	9/17/2007	Purge Method		1	None
MW-116	9/17/2007	Purge Method		1	None
MW-211	9/17/2007	Purge Method		1	None
MW-9	9/17/2007	Purge Method		1	None
MW-120	9/18/2007	Purge Method		9	None
MW-121	9/18/2007	Purge Method		9	None

Attachment D
2007-2015 Water Quality Data
Louisville Landfill Capture Analysis
Merriam Junction Sands

Well ID	DateCollected	Parameter	Detect Code	Result	Unit
MW-122	9/18/2007	Purge Method		9	None
MW-8	9/18/2007	Purge Method		9	None
DC117	12/11/2007	Purge Method		1	None
DC118	12/11/2007	Purge Method		1	None
DC119	12/11/2007	Purge Method		1	None
MW-10	12/11/2007	Purge Method		9	None
MW-111	12/11/2007	Purge Method		1	None
MW-114	12/11/2007	Purge Method		1	None
MW-116	12/11/2007	Purge Method		1	None
MW-120	12/11/2007	Purge Method		9	None
MW-121	12/11/2007	Purge Method		9	None
MW-122	12/11/2007	Purge Method		9	None
MW-211	12/11/2007	Purge Method		1	None
MW-8	12/11/2007	Purge Method		9	None
MW-9	12/11/2007	Purge Method		1	None
DC117	4/30/2008	Purge Method		1	None
DC119	4/30/2008	Purge Method		1	None
MW-111	4/30/2008	Purge Method		1	None
MW-114	4/30/2008	Purge Method		2	None
MW-116	4/30/2008	Purge Method		1	None
MW-211	4/30/2008	Purge Method		1	None
MW-9	4/30/2008	Purge Method		1	None
MW-10	5/1/2008	Purge Method		9	None
MW-120	5/1/2008	Purge Method		9	None
MW-121	5/1/2008	Purge Method		9	None
MW-122	5/1/2008	Purge Method		9	None
MW-8	5/1/2008	Purge Method		9	None
DC117	9/10/2008	Purge Method		1	None
DC118	9/10/2008	Purge Method		1	None
DC119	9/10/2008	Purge Method		1	None
MW-116	9/10/2008	Purge Method		1	None
MW-120	9/10/2008	Purge Method		9	None
MW-121	9/10/2008	Purge Method		9	None
MW-122	9/10/2008	Purge Method		9	None
MW-8	9/10/2008	Purge Method		9	None
MW-9	9/10/2008	Purge Method		1	None
MW-111	9/11/2008	Purge Method		1	None
MW-114	9/11/2008	Purge Method		1	None
MW-211	9/11/2008	Purge Method		1	None
DC117	12/16/2008	Purge Method		1	None
DC118	12/16/2008	Purge Method		1	None
DC119	12/16/2008	Purge Method		1	None
MW-10	12/16/2008	Purge Method		9	None
MW-111	12/16/2008	Purge Method		1	None
MW-114	12/16/2008	Purge Method		2	None
MW-116	12/16/2008	Purge Method		2	None
MW-120	12/16/2008	Purge Method		9	None
MW-121	12/16/2008	Purge Method		9	None
MW-122	12/16/2008	Purge Method		9	None
MW-211	12/16/2008	Purge Method		9	None
MW-8	12/16/2008	Purge Method		9	None
MW-9	12/16/2008	Purge Method		1	None

Attachment D
2007-2015 Water Quality Data
Louisville Landfill Capture Analysis
Merriam Junction Sands

Well ID	DateCollected	Parameter	Detect Code	Result	Unit
MW-10	9/2/2009	Purge Method		9	None
MW-120	9/2/2009	Purge Method		9	None
MW-121	9/2/2009	Purge Method		9	None
MW-122	9/2/2009	Purge Method		9	None
MW-8	9/2/2009	Purge Method		9	None
DC117	9/3/2009	Purge Method		1	None
DC118	9/3/2009	Purge Method		1	None
DC119	9/3/2009	Purge Method		1	None
MW-111	9/3/2009	Purge Method		1	None
MW-114	9/3/2009	Purge Method		1	None
MW-116	9/3/2009	Purge Method		1	None
MW-211	9/3/2009	Purge Method		1	None
MW-9	9/3/2009	Purge Method		1	None
DC117	12/14/2009	Purge Method		1	None
DC118	12/14/2009	Purge Method		2	None
DC119	12/14/2009	Purge Method		1	None
MW-111	12/14/2009	Purge Method		1	None
MW-114	12/14/2009	Purge Method		1	None
MW-116	12/14/2009	Purge Method		1	None
MW-211	12/14/2009	Purge Method		1	None
MW-9	12/14/2009	Purge Method		1	None
MW-120	12/15/2009	Purge Method		9	None
MW-121	12/15/2009	Purge Method		9	None
MW-122	12/15/2009	Purge Method		9	None
DC117	5/10/2010	Purge Method		1	None
DC118	5/10/2010	Purge Method		1	None
DC119	5/10/2010	Purge Method		1	None
MW-10	5/10/2010	Purge Method		9	None
MW-111	5/10/2010	Purge Method		1	None
MW-114	5/10/2010	Purge Method		1	None
MW-9	5/10/2010	Purge Method		1	None
MW-120	5/12/2010	Purge Method		9	None
MW-121	5/12/2010	Purge Method		9	None
MW-122	5/12/2010	Purge Method		9	None
MW-116	5/13/2010	Purge Method		1	None
MW-211	5/13/2010	Purge Method		1	None
DC117	11/17/2010	Purge Method		1	None
DC119	11/17/2010	Purge Method		1	None
MW-111	11/17/2010	Purge Method		1	None
MW-114	11/17/2010	Purge Method		1	None
MW-116	11/17/2010	Purge Method		1	None
MW-211	11/17/2010	Purge Method		1	None
MW-9	11/17/2010	Purge Method		1	None
MW-10	11/18/2010	Purge Method		9	None
MW-120	11/18/2010	Purge Method		9	None
MW-121	11/18/2010	Purge Method		9	None
MW-122	11/18/2010	Purge Method		9	None
MW-8	11/18/2010	Purge Method		9	None
MW-111	4/27/2011	Purge Method		1	None
MW-114	4/27/2011	Purge Method		1	None
MW-116	4/27/2011	Purge Method		1	None
MW-211	4/27/2011	Purge Method		1	None

Attachment D
2007-2015 Water Quality Data
Louisville Landfill Capture Analysis
Merriam Junction Sands

Well ID	DateCollected	Parameter	Detect Code	Result	Unit
DC117	4/28/2011	Purge Method		1	None
DC118	4/28/2011	Purge Method		1	None
DC119	4/28/2011	Purge Method		1	None
MW-10	4/28/2011	Purge Method		9	None
MW-8	4/28/2011	Purge Method		9	None
MW-9	4/28/2011	Purge Method		1	None
DC117	9/26/2011	Purge Method		1	None
DC118	9/26/2011	Purge Method		1	None
DC119	9/26/2011	Purge Method		1	None
MW-10	9/26/2011	Purge Method		9	None
MW-8	9/26/2011	Purge Method		9	None
MW-9	9/26/2011	Purge Method		1	None
MW-111	9/27/2011	Purge Method		1	None
MW-114	9/27/2011	Purge Method		1	None
MW-116	9/27/2011	Purge Method		1	None
MW-211	9/27/2011	Purge Method		1	None
MW-10	3/27/2007	Purge Start Time		--	None
MW-111	3/27/2007	Purge Start Time		--	None
MW-114	3/27/2007	Purge Start Time		--	None
MW-115	3/27/2007	Purge Start Time		--	None
MW-116	3/27/2007	Purge Start Time		--	None
MW-120	3/27/2007	Purge Start Time		--	None
MW-121	3/27/2007	Purge Start Time		--	None
MW-122	3/27/2007	Purge Start Time		--	None
MW-211	3/27/2007	Purge Start Time		--	None
MW-8	3/27/2007	Purge Start Time		--	None
DC117	3/28/2007	Purge Start Time		--	None
DC118	3/28/2007	Purge Start Time		--	None
DC119	3/28/2007	Purge Start Time		--	None
MW-9	3/28/2007	Purge Start Time		--	None
DC117	9/17/2007	Purge Start Time		--	None
DC118	9/17/2007	Purge Start Time		--	None
DC119	9/17/2007	Purge Start Time		--	None
MW-111	9/17/2007	Purge Start Time		--	None
MW-114	9/17/2007	Purge Start Time		--	None
MW-116	9/17/2007	Purge Start Time		--	None
MW-211	9/17/2007	Purge Start Time		--	None
MW-9	9/17/2007	Purge Start Time		--	None
MW-120	9/18/2007	Purge Start Time		--	None
MW-121	9/18/2007	Purge Start Time		--	None
MW-122	9/18/2007	Purge Start Time		--	None
MW-8	9/18/2007	Purge Start Time		--	None
DC117	12/11/2007	Purge Start Time		--	None
DC118	12/11/2007	Purge Start Time		--	None
DC119	12/11/2007	Purge Start Time		--	None
MW-10	12/11/2007	Purge Start Time		--	None
MW-111	12/11/2007	Purge Start Time		--	None
MW-114	12/11/2007	Purge Start Time		--	None
MW-116	12/11/2007	Purge Start Time		--	None
MW-120	12/11/2007	Purge Start Time		--	None
MW-121	12/11/2007	Purge Start Time		--	None
MW-122	12/11/2007	Purge Start Time		--	None

Attachment D
2007-2015 Water Quality Data
Louisville Landfill Capture Analysis
Merriam Junction Sands

Well ID	DateCollected	Parameter	Detect Code	Result	Unit
MW-211	12/11/2007	Purge Start Time		--	None
MW-8	12/11/2007	Purge Start Time		--	None
MW-9	12/11/2007	Purge Start Time		--	None
DC117	4/30/2008	Purge Start Time		--	None
DC119	4/30/2008	Purge Start Time		--	None
MW-111	4/30/2008	Purge Start Time		--	None
MW-114	4/30/2008	Purge Start Time		--	None
MW-116	4/30/2008	Purge Start Time		--	None
MW-211	4/30/2008	Purge Start Time		--	None
MW-9	4/30/2008	Purge Start Time		--	None
MW-10	5/1/2008	Purge Start Time		--	None
MW-120	5/1/2008	Purge Start Time		--	None
MW-121	5/1/2008	Purge Start Time		--	None
MW-122	5/1/2008	Purge Start Time		--	None
MW-8	5/1/2008	Purge Start Time		--	None
DC117	9/10/2008	Purge Start Time		--	None
DC118	9/10/2008	Purge Start Time		--	None
DC119	9/10/2008	Purge Start Time		--	None
MW-116	9/10/2008	Purge Start Time		--	None
MW-120	9/10/2008	Purge Start Time		--	None
MW-121	9/10/2008	Purge Start Time		--	None
MW-122	9/10/2008	Purge Start Time		--	None
MW-8	9/10/2008	Purge Start Time		--	None
MW-9	9/10/2008	Purge Start Time		--	None
MW-111	9/11/2008	Purge Start Time		--	None
MW-114	9/11/2008	Purge Start Time		--	None
MW-211	9/11/2008	Purge Start Time		--	None
DC117	12/16/2008	Purge Start Time		--	None
DC118	12/16/2008	Purge Start Time		--	None
DC119	12/16/2008	Purge Start Time		--	None
MW-10	12/16/2008	Purge Start Time		--	None
MW-111	12/16/2008	Purge Start Time		--	None
MW-114	12/16/2008	Purge Start Time		--	None
MW-116	12/16/2008	Purge Start Time		--	None
MW-120	12/16/2008	Purge Start Time		--	None
MW-121	12/16/2008	Purge Start Time		--	None
MW-122	12/16/2008	Purge Start Time		--	None
MW-211	12/16/2008	Purge Start Time		--	None
MW-8	12/16/2008	Purge Start Time		--	None
MW-9	12/16/2008	Purge Start Time		--	None
MW-10	9/2/2009	Purge Start Time		--	None
MW-120	9/2/2009	Purge Start Time		--	None
MW-121	9/2/2009	Purge Start Time		--	None
MW-122	9/2/2009	Purge Start Time		--	None
MW-8	9/2/2009	Purge Start Time		--	None
DC117	9/3/2009	Purge Start Time		--	None
DC118	9/3/2009	Purge Start Time		--	None
DC119	9/3/2009	Purge Start Time		--	None
MW-111	9/3/2009	Purge Start Time		--	None
MW-114	9/3/2009	Purge Start Time		--	None
MW-116	9/3/2009	Purge Start Time		--	None
MW-211	9/3/2009	Purge Start Time		--	None

Attachment D
2007-2015 Water Quality Data
Louisville Landfill Capture Analysis
Merriam Junction Sands

Well ID	DateCollected	Parameter	Detect Code	Result	Unit
MW-9	9/3/2009	Purge Start Time		--	None
DC117	12/14/2009	Purge Start Time		--	None
DC118	12/14/2009	Purge Start Time		--	None
DC119	12/14/2009	Purge Start Time		--	None
MW-111	12/14/2009	Purge Start Time		--	None
MW-114	12/14/2009	Purge Start Time		--	None
MW-116	12/14/2009	Purge Start Time		--	None
MW-211	12/14/2009	Purge Start Time		--	None
MW-9	12/14/2009	Purge Start Time		--	None
MW-120	12/15/2009	Purge Start Time		--	None
MW-121	12/15/2009	Purge Start Time		--	None
MW-122	12/15/2009	Purge Start Time		--	None
DC117	5/10/2010	Purge Start Time		--	None
DC118	5/10/2010	Purge Start Time		--	None
DC119	5/10/2010	Purge Start Time		--	None
MW-10	5/10/2010	Purge Start Time		--	None
MW-111	5/10/2010	Purge Start Time		--	None
MW-114	5/10/2010	Purge Start Time		--	None
MW-9	5/10/2010	Purge Start Time		--	None
MW-120	5/12/2010	Purge Start Time		--	None
MW-121	5/12/2010	Purge Start Time		--	None
MW-122	5/12/2010	Purge Start Time		--	None
MW-116	5/13/2010	Purge Start Time		--	None
MW-211	5/13/2010	Purge Start Time		--	None
DC117	11/17/2010	Purge Start Time		--	None
DC118	11/17/2010	Purge Start Time		--	None
DC119	11/17/2010	Purge Start Time		--	None
MW-111	11/17/2010	Purge Start Time		--	None
MW-114	11/17/2010	Purge Start Time		--	None
MW-116	11/17/2010	Purge Start Time		--	None
MW-211	11/17/2010	Purge Start Time		--	None
MW-9	11/17/2010	Purge Start Time		--	None
MW-10	11/18/2010	Purge Start Time		--	None
MW-120	11/18/2010	Purge Start Time		--	None
MW-121	11/18/2010	Purge Start Time		--	None
MW-122	11/18/2010	Purge Start Time		--	None
MW-8	11/18/2010	Purge Start Time		--	None
MW-111	4/27/2011	Purge Start Time		--	None
MW-114	4/27/2011	Purge Start Time		--	None
MW-116	4/27/2011	Purge Start Time		--	None
MW-211	4/27/2011	Purge Start Time		--	None
DC117	4/28/2011	Purge Start Time		--	None
DC118	4/28/2011	Purge Start Time		--	None
DC119	4/28/2011	Purge Start Time		--	None
MW-10	4/28/2011	Purge Start Time		--	None
MW-8	4/28/2011	Purge Start Time		--	None
MW-9	4/28/2011	Purge Start Time		--	None
DC117	9/26/2011	Purge Start Time		--	None
DC118	9/26/2011	Purge Start Time		--	None
DC119	9/26/2011	Purge Start Time		--	None
MW-10	9/26/2011	Purge Start Time		--	None
MW-8	9/26/2011	Purge Start Time		--	None

Attachment D
2007-2015 Water Quality Data
Louisville Landfill Capture Analysis
Merriam Junction Sands

Well ID	DateCollected	Parameter	Detect Code	Result	Unit
MW-9	9/26/2011	Purge Start Time		--	None
MW-111	9/27/2011	Purge Start Time		--	None
MW-114	9/27/2011	Purge Start Time		--	None
MW-116	9/27/2011	Purge Start Time		--	None
MW-211	9/27/2011	Purge Start Time		--	None
MW-121	3/27/2007	Purged Dry		-1	None
MW-10	12/11/2007	Purged Dry		-1	None
MW-121	12/11/2007	Purged Dry		-1	None
MW-116	4/30/2008	Purged Dry		-1	None
MW-121	5/1/2008	Purged Dry		-1	None
MW-121	9/10/2008	Purged Dry		-1	None
MW-10	12/16/2008	Purged Dry		-1	None
MW-121	12/16/2008	Purged Dry		-1	None
MW-10	3/27/2007	Purged DTW		100	feet
MW-111	3/27/2007	Purged DTW		43.57	feet
MW-114	3/27/2007	Purged DTW		41.87	feet
MW-115	3/27/2007	Purged DTW		4.78	feet
MW-116	3/27/2007	Purged DTW		48.98	feet
MW-120	3/27/2007	Purged DTW		92	feet
MW-121	3/27/2007	Purged DTW		51	feet
MW-122	3/27/2007	Purged DTW		22	feet
MW-211	3/27/2007	Purged DTW		44.87	feet
MW-8	3/27/2007	Purged DTW		79	feet
DC117	3/28/2007	Purged DTW		118	feet
DC118	3/28/2007	Purged DTW		115	feet
DC119	3/28/2007	Purged DTW		124.55	feet
MW-9	3/28/2007	Purged DTW		51	feet
DC117	9/17/2007	Purged DTW		119	feet
DC118	9/17/2007	Purged DTW		122	feet
DC119	9/17/2007	Purged DTW		124	feet
MW-111	9/17/2007	Purged DTW		45	feet
MW-114	9/17/2007	Purged DTW		42	feet
MW-116	9/17/2007	Purged DTW		49	feet
MW-211	9/17/2007	Purged DTW		44	feet
MW-9	9/17/2007	Purged DTW		52	feet
MW-120	9/18/2007	Purged DTW		92	feet
MW-121	9/18/2007	Purged DTW		58	feet
MW-122	9/18/2007	Purged DTW		30	feet
MW-8	9/18/2007	Purged DTW		76	feet
DC117	12/11/2007	Purged DTW		118.79	feet
DC118	12/11/2007	Purged DTW		121.32	feet
DC119	12/11/2007	Purged DTW		123.89	feet
MW-10	12/11/2007	Purged DTW		96	feet
MW-111	12/11/2007	Purged DTW		44.2	feet
MW-114	12/11/2007	Purged DTW		41.91	feet
MW-116	12/11/2007	Purged DTW		47.86	feet
MW-120	12/11/2007	Purged DTW		92	feet
MW-122	12/11/2007	Purged DTW		27	feet
MW-211	12/11/2007	Purged DTW		43.61	feet
MW-8	12/11/2007	Purged DTW		79	feet
MW-9	12/11/2007	Purged DTW		51.77	feet
DC117	4/30/2008	Purged DTW		124	feet

Attachment D
2007-2015 Water Quality Data
Louisville Landfill Capture Analysis
Merriam Junction Sands

Well ID	DateCollected	Parameter	Detect Code	Result	Unit
DC119	4/30/2008	Purged DTW		123	feet
MW-111	4/30/2008	Purged DTW		44	feet
MW-114	4/30/2008	Purged DTW		41	feet
MW-116	4/30/2008	Purged DTW		47	feet
MW-211	4/30/2008	Purged DTW		43	feet
MW-9	4/30/2008	Purged DTW		51	feet
MW-10	5/1/2008	Purged DTW		97	feet
MW-120	5/1/2008	Purged DTW		92	feet
MW-121	5/1/2008	Purged DTW		51	feet
MW-122	5/1/2008	Purged DTW		44.66	feet
MW-8	5/1/2008	Purged DTW		78	feet
DC117	9/10/2008	Purged DTW		123.6	feet
DC118	9/10/2008	Purged DTW		122.02	feet
DC119	9/10/2008	Purged DTW		118.56	feet
MW-116	9/10/2008	Purged DTW		47.8	feet
MW-120	9/10/2008	Purged DTW		91.4	feet
MW-121	9/10/2008	Purged DTW		58	feet
MW-122	9/10/2008	Purged DTW		47	feet
MW-8	9/10/2008	Purged DTW		76	feet
MW-9	9/10/2008	Purged DTW		51.63	feet
MW-111	9/11/2008	Purged DTW		46	feet
MW-114	9/11/2008	Purged DTW		43	feet
MW-211	9/11/2008	Purged DTW		44	feet
DC117	12/16/2008	Purged DTW		124.32	feet
DC118	12/16/2008	Purged DTW		121.69	feet
DC119	12/16/2008	Purged DTW		119.28	feet
MW-10	12/16/2008	Purged DTW		97	feet
MW-111	12/16/2008	Purged DTW		44.73	feet
MW-114	12/16/2008	Purged DTW		42.52	feet
MW-116	12/16/2008	Purged DTW		48.5	feet
MW-120	12/16/2008	Purged DTW		92	feet
MW-121	12/16/2008	Purged DTW		59	feet
MW-122	12/16/2008	Purged DTW		48	feet
MW-211	12/16/2008	Purged DTW		44.13	feet
MW-8	12/16/2008	Purged DTW		81	feet
MW-9	12/16/2008	Purged DTW		52.18	feet
MW-10	9/2/2009	Purged DTW		99	feet
MW-120	9/2/2009	Purged DTW		93	feet
MW-121	9/2/2009	Purged DTW		58	feet
MW-122	9/2/2009	Purged DTW		47	feet
MW-8	9/2/2009	Purged DTW		76	feet
DC117	9/3/2009	Purged DTW		121	feet
DC118	9/3/2009	Purged DTW		142	feet
DC119	9/3/2009	Purged DTW		125	feet
MW-111	9/3/2009	Purged DTW		45	feet
MW-114	9/3/2009	Purged DTW		43	feet
MW-116	9/3/2009	Purged DTW		49	feet
MW-211	9/3/2009	Purged DTW		44	feet
MW-9	9/3/2009	Purged DTW		55	feet
DC117	12/14/2009	Purged DTW		120	feet
DC118	12/14/2009	Purged DTW		122	feet
DC119	12/14/2009	Purged DTW		125	feet

Attachment D
2007-2015 Water Quality Data
Louisville Landfill Capture Analysis
Merriam Junction Sands

Well ID	DateCollected	Parameter	Detect Code	Result	Unit
MW-111	12/14/2009	Purged DTW		45	feet
MW-114	12/14/2009	Purged DTW		43	feet
MW-116	12/14/2009	Purged DTW		49	feet
MW-211	12/14/2009	Purged DTW		45	feet
MW-9	12/14/2009	Purged DTW		53	feet
MW-120	12/15/2009	Purged DTW		93	feet
MW-121	12/15/2009	Purged DTW		66	feet
MW-122	12/15/2009	Purged DTW		47	feet
DC117	5/10/2010	Purged DTW		119	feet
DC118	5/10/2010	Purged DTW		122	feet
DC119	5/10/2010	Purged DTW		123.16	feet
MW-10	5/10/2010	Purged DTW		95	feet
MW-111	5/10/2010	Purged DTW		44	feet
MW-114	5/10/2010	Purged DTW		41	feet
MW-9	5/10/2010	Purged DTW		51	feet
MW-120	5/12/2010	Purged DTW		91	feet
MW-121	5/12/2010	Purged DTW		63	feet
MW-122	5/12/2010	Purged DTW		48	feet
MW-116	5/13/2010	Purged DTW		48	feet
MW-211	5/13/2010	Purged DTW		43	feet
DC117	11/17/2010	Purged DTW		117.21	feet
DC118	11/17/2010	Purged DTW		119.5	feet
DC119	11/17/2010	Purged DTW		121.8	feet
MW-111	11/17/2010	Purged DTW		44.34	feet
MW-114	11/17/2010	Purged DTW		40.04	feet
MW-116	11/17/2010	Purged DTW		45.67	feet
MW-211	11/17/2010	Purged DTW		42.99	feet
MW-9	11/17/2010	Purged DTW		50	feet
MW-10	11/18/2010	Purged DTW		99	feet
MW-122	11/18/2010	Purged DTW		0	feet
MW-8	11/18/2010	Purged DTW		76	feet
MW-111	4/27/2011	Purged DTW		40	feet
MW-114	4/27/2011	Purged DTW		33	feet
MW-116	4/27/2011	Purged DTW		46	feet
MW-211	4/27/2011	Purged DTW		42	feet
DC117	4/28/2011	Purged DTW		115	feet
DC118	4/28/2011	Purged DTW		118	feet
DC119	4/28/2011	Purged DTW		122	feet
MW-10	4/28/2011	Purged DTW		90	feet
MW-8	4/28/2011	Purged DTW		74	feet
MW-9	4/28/2011	Purged DTW		49	feet
DC117	9/26/2011	Purged DTW		116	feet
DC118	9/26/2011	Purged DTW		118	feet
DC119	9/26/2011	Purged DTW		120	feet
MW-8	9/26/2011	Purged DTW		74	feet
MW-9	9/26/2011	Purged DTW		49	feet
MW-111	9/27/2011	Purged DTW		46	feet
MW-114	9/27/2011	Purged DTW		39	feet
MW-116	9/27/2011	Purged DTW		43.8	feet
MW-211	9/27/2011	Purged DTW		42	feet
DC117	3/27/2007	Samplers T.O.C. Elevation		838.77	feet
DC118	3/27/2007	Samplers T.O.C. Elevation		841.15	feet

Attachment D
2007-2015 Water Quality Data
Louisville Landfill Capture Analysis
Merriam Junction Sands

Well ID	DateCollected	Parameter	Detect Code	Result	Unit
DC119	3/27/2007	Samplers T.O.C. Elevation		843.81	feet
MW-10	3/27/2007	Samplers T.O.C. Elevation		816.75	feet
MW-111	3/27/2007	Samplers T.O.C. Elevation		761.48	feet
MW-113	3/27/2007	Samplers T.O.C. Elevation		725.55	feet
MW-114	3/27/2007	Samplers T.O.C. Elevation		759.41	feet
MW-115	3/27/2007	Samplers T.O.C. Elevation		720.13	feet
MW-116	3/27/2007	Samplers T.O.C. Elevation		765.12	feet
MW-120	3/27/2007	Samplers T.O.C. Elevation		810.8	feet
MW-121	3/27/2007	Samplers T.O.C. Elevation		761.3	feet
MW-122	3/27/2007	Samplers T.O.C. Elevation		763.5	feet
MW-211	3/27/2007	Samplers T.O.C. Elevation		760.98	feet
MW-213	3/27/2007	Samplers T.O.C. Elevation		725.34	feet
MW-8	3/27/2007	Samplers T.O.C. Elevation		798.87	feet
MW-9	3/27/2007	Samplers T.O.C. Elevation		769.58	feet
DC117	9/17/2007	Samplers T.O.C. Elevation		838.77	feet
DC118	9/17/2007	Samplers T.O.C. Elevation		841.15	feet
DC119	9/17/2007	Samplers T.O.C. Elevation		843.81	feet
MW-10	9/17/2007	Samplers T.O.C. Elevation		816.75	feet
MW-111	9/17/2007	Samplers T.O.C. Elevation		761.48	feet
MW-114	9/17/2007	Samplers T.O.C. Elevation		759.41	feet
MW-116	9/17/2007	Samplers T.O.C. Elevation		765.12	feet
MW-120	9/17/2007	Samplers T.O.C. Elevation		810.8	feet
MW-121	9/17/2007	Samplers T.O.C. Elevation		761.3	feet
MW-122	9/17/2007	Samplers T.O.C. Elevation		763.5	feet
MW-211	9/17/2007	Samplers T.O.C. Elevation		760.98	feet
MW-8	9/17/2007	Samplers T.O.C. Elevation		798.87	feet
MW-9	9/17/2007	Samplers T.O.C. Elevation		769.58	feet
DC117	12/11/2007	Samplers T.O.C. Elevation		838.77	feet
DC118	12/11/2007	Samplers T.O.C. Elevation		841.15	feet
DC119	12/11/2007	Samplers T.O.C. Elevation		843.81	feet
MW-10	12/11/2007	Samplers T.O.C. Elevation		816.75	feet
MW-111	12/11/2007	Samplers T.O.C. Elevation		761.48	feet
MW-114	12/11/2007	Samplers T.O.C. Elevation		759.41	feet
MW-116	12/11/2007	Samplers T.O.C. Elevation		765.12	feet
MW-120	12/11/2007	Samplers T.O.C. Elevation		810.8	feet
MW-121	12/11/2007	Samplers T.O.C. Elevation		761.3	feet
MW-122	12/11/2007	Samplers T.O.C. Elevation		763.5	feet
MW-211	12/11/2007	Samplers T.O.C. Elevation		760.98	feet
MW-8	12/11/2007	Samplers T.O.C. Elevation		798.87	feet
MW-9	12/11/2007	Samplers T.O.C. Elevation		769.58	feet
DC117	4/30/2008	Samplers T.O.C. Elevation		838.77	feet
DC119	4/30/2008	Samplers T.O.C. Elevation		843.81	feet
MW-10	4/30/2008	Samplers T.O.C. Elevation		816.75	feet
MW-111	4/30/2008	Samplers T.O.C. Elevation		761.48	feet
MW-114	4/30/2008	Samplers T.O.C. Elevation		759.41	feet
MW-116	4/30/2008	Samplers T.O.C. Elevation		765.12	feet
MW-120	4/30/2008	Samplers T.O.C. Elevation		810.8	feet
MW-121	4/30/2008	Samplers T.O.C. Elevation		761.3	feet
MW-122	4/30/2008	Samplers T.O.C. Elevation		763.5	feet
MW-211	4/30/2008	Samplers T.O.C. Elevation		760.98	feet
MW-8	4/30/2008	Samplers T.O.C. Elevation		798.87	feet
MW-9	4/30/2008	Samplers T.O.C. Elevation		769.58	feet

Attachment D
2007-2015 Water Quality Data
Louisville Landfill Capture Analysis
Merriam Junction Sands

Well ID	DateCollected	Parameter	Detect Code	Result	Unit
DC117	9/10/2008	Samplers T.O.C. Elevation		838.77	feet
DC118	9/10/2008	Samplers T.O.C. Elevation		841.15	feet
DC119	9/10/2008	Samplers T.O.C. Elevation		843.81	feet
MW-10	9/10/2008	Samplers T.O.C. Elevation		816.75	feet
MW-111	9/10/2008	Samplers T.O.C. Elevation		761.48	feet
MW-114	9/10/2008	Samplers T.O.C. Elevation		759.41	feet
MW-116	9/10/2008	Samplers T.O.C. Elevation		765.12	feet
MW-120	9/10/2008	Samplers T.O.C. Elevation		810.8	feet
MW-121	9/10/2008	Samplers T.O.C. Elevation		761.3	feet
MW-122	9/10/2008	Samplers T.O.C. Elevation		763.5	feet
MW-211	9/10/2008	Samplers T.O.C. Elevation		760.98	feet
MW-8	9/10/2008	Samplers T.O.C. Elevation		798.87	feet
MW-9	9/10/2008	Samplers T.O.C. Elevation		769.58	feet
DC117	12/16/2008	Samplers T.O.C. Elevation		838.77	feet
DC118	12/16/2008	Samplers T.O.C. Elevation		841.15	feet
DC119	12/16/2008	Samplers T.O.C. Elevation		843.81	feet
MW-10	12/16/2008	Samplers T.O.C. Elevation		816.75	feet
MW-111	12/16/2008	Samplers T.O.C. Elevation		761.48	feet
MW-114	12/16/2008	Samplers T.O.C. Elevation		759.41	feet
MW-116	12/16/2008	Samplers T.O.C. Elevation		765.12	feet
MW-120	12/16/2008	Samplers T.O.C. Elevation		810.8	feet
MW-121	12/16/2008	Samplers T.O.C. Elevation		761.3	feet
MW-122	12/16/2008	Samplers T.O.C. Elevation		763.5	feet
MW-211	12/16/2008	Samplers T.O.C. Elevation		760.98	feet
MW-8	12/16/2008	Samplers T.O.C. Elevation		798.87	feet
MW-9	12/16/2008	Samplers T.O.C. Elevation		769.58	feet
DC117	9/2/2009	Samplers T.O.C. Elevation		838.77	feet
DC118	9/2/2009	Samplers T.O.C. Elevation		841.15	feet
DC119	9/2/2009	Samplers T.O.C. Elevation		843.81	feet
MW-10	9/2/2009	Samplers T.O.C. Elevation		816.75	feet
MW-111	9/2/2009	Samplers T.O.C. Elevation		761.48	feet
MW-114	9/2/2009	Samplers T.O.C. Elevation		759.41	feet
MW-116	9/2/2009	Samplers T.O.C. Elevation		765.12	feet
MW-120	9/2/2009	Samplers T.O.C. Elevation		810.8	feet
MW-121	9/2/2009	Samplers T.O.C. Elevation		761.3	feet
MW-122	9/2/2009	Samplers T.O.C. Elevation		763.5	feet
MW-211	9/2/2009	Samplers T.O.C. Elevation		760.98	feet
MW-8	9/2/2009	Samplers T.O.C. Elevation		798.87	feet
MW-9	9/2/2009	Samplers T.O.C. Elevation		769.58	feet
DC117	12/14/2009	Samplers T.O.C. Elevation		838.77	feet
DC118	12/14/2009	Samplers T.O.C. Elevation		841.15	feet
DC119	12/14/2009	Samplers T.O.C. Elevation		843.81	feet
MW-10	12/14/2009	Samplers T.O.C. Elevation		816.75	feet
MW-111	12/14/2009	Samplers T.O.C. Elevation		761.48	feet
MW-114	12/14/2009	Samplers T.O.C. Elevation		759.41	feet
MW-116	12/14/2009	Samplers T.O.C. Elevation		765.12	feet
MW-120	12/14/2009	Samplers T.O.C. Elevation		810.8	feet
MW-121	12/14/2009	Samplers T.O.C. Elevation		761.3	feet
MW-122	12/14/2009	Samplers T.O.C. Elevation		763.5	feet
MW-211	12/14/2009	Samplers T.O.C. Elevation		760.98	feet
MW-9	12/14/2009	Samplers T.O.C. Elevation		769.58	feet
DC117	5/10/2010	Samplers T.O.C. Elevation		838.77	feet

Attachment D
2007-2015 Water Quality Data
Louisville Landfill Capture Analysis
Merriam Junction Sands

Well ID	DateCollected	Parameter	Detect Code	Result	Unit
DC118	5/10/2010	Samplers T.O.C. Elevation		841.15	feet
DC119	5/10/2010	Samplers T.O.C. Elevation		843.81	feet
MW-10	5/10/2010	Samplers T.O.C. Elevation		816.75	feet
MW-111	5/10/2010	Samplers T.O.C. Elevation		761.48	feet
MW-114	5/10/2010	Samplers T.O.C. Elevation		759.41	feet
MW-116	5/10/2010	Samplers T.O.C. Elevation		765.12	feet
MW-120	5/10/2010	Samplers T.O.C. Elevation		810.8	feet
MW-121	5/10/2010	Samplers T.O.C. Elevation		761.3	feet
MW-122	5/10/2010	Samplers T.O.C. Elevation		763.5	feet
MW-211	5/10/2010	Samplers T.O.C. Elevation		760.98	feet
MW-8	5/10/2010	Samplers T.O.C. Elevation		798.87	feet
MW-9	5/10/2010	Samplers T.O.C. Elevation		769.58	feet
MW-10	11/17/2010	Samplers T.O.C. Elevation		816.75	feet
MW-111	11/17/2010	Samplers T.O.C. Elevation		761.48	feet
MW-114	11/17/2010	Samplers T.O.C. Elevation		759.41	feet
MW-211	11/17/2010	Samplers T.O.C. Elevation		760.98	feet
MW-8	11/17/2010	Samplers T.O.C. Elevation		798.87	feet
MW-9	11/17/2010	Samplers T.O.C. Elevation		769.58	feet
MW-120	11/18/2010	Samplers T.O.C. Elevation		810.8	feet
MW-121	11/18/2010	Samplers T.O.C. Elevation		761.3	feet
MW-122	11/18/2010	Samplers T.O.C. Elevation		763.5	feet
MW-10	4/27/2011	Samplers T.O.C. Elevation		816.75	feet
MW-111	4/27/2011	Samplers T.O.C. Elevation		761.48	feet
MW-114	4/27/2011	Samplers T.O.C. Elevation		759.41	feet
MW-211	4/27/2011	Samplers T.O.C. Elevation		760.98	feet
MW-8	4/27/2011	Samplers T.O.C. Elevation		798.87	feet
MW-9	4/27/2011	Samplers T.O.C. Elevation		769.58	feet
MW-10	9/26/2011	Samplers T.O.C. Elevation		816.75	feet
MW-111	9/26/2011	Samplers T.O.C. Elevation		761.48	feet
MW-114	9/26/2011	Samplers T.O.C. Elevation		759.41	feet
MW-211	9/26/2011	Samplers T.O.C. Elevation		760.98	feet
MW-8	9/26/2011	Samplers T.O.C. Elevation		798.87	feet
MW-9	9/26/2011	Samplers T.O.C. Elevation		769.58	feet
DC117	9/17/2007	Sodium		58	mg/L
DC118	9/17/2007	Sodium		17	mg/L
DC119	9/17/2007	Sodium		11	mg/L
MW-111	9/17/2007	Sodium		14	mg/L
MW-114	9/17/2007	Sodium		41	mg/L
MW-116	9/17/2007	Sodium		46	mg/L
MW-211	9/17/2007	Sodium		66	mg/L
MW-9	9/17/2007	Sodium		60	mg/L
MW-10	9/18/2007	Sodium		5.7	mg/L
MW-8	9/18/2007	Sodium		53	mg/L
DC117	9/10/2008	Sodium		17	mg/L
DC118	9/10/2008	Sodium		19	mg/L
DC119	9/10/2008	Sodium		59	mg/L
MW-116	9/10/2008	Sodium		41	mg/L
MW-9	9/10/2008	Sodium		58	mg/L
MW-111	9/11/2008	Sodium		10	mg/L
MW-114	9/11/2008	Sodium		36	mg/L
MW-211	9/11/2008	Sodium		60	mg/L
MW-10	9/2/2009	Sodium		5600	mg/L

Attachment D
2007-2015 Water Quality Data
Louisville Landfill Capture Analysis
Merriam Junction Sands

Well ID	DateCollected	Parameter	Detect Code	Result	Unit
MW-120	9/2/2009	Sodium		12000	mg/L
MW-121	9/2/2009	Sodium		4200	mg/L
MW-122	9/2/2009	Sodium		3800	mg/L
MW-8	9/2/2009	Sodium		56000	mg/L
DC117	11/17/2010	Sodium		82.7	mg/L
DC118	11/17/2010	Sodium		20.8	mg/L
DC119	11/17/2010	Sodium		26.9	mg/L
MW-111	11/17/2010	Sodium		7.95	mg/L
MW-114	11/17/2010	Sodium		43.9	mg/L
MW-116	11/17/2010	Sodium		35.1	mg/L
MW-211	11/17/2010	Sodium		96.4	mg/L
MW-9	11/17/2010	Sodium		40.7	mg/L
MW-10	11/18/2010	Sodium		4.3	mg/L
MW-8	11/18/2010	Sodium		44.4	mg/L
DC117	9/17/2007	Solids, Suspended		18	mg/L
DC118	9/17/2007	Solids, Suspended	<	1	mg/L
DC119	9/17/2007	Solids, Suspended	<	1	mg/L
MW-111	9/17/2007	Solids, Suspended		4.4	mg/L
MW-114	9/17/2007	Solids, Suspended	<	1	mg/L
MW-116	9/17/2007	Solids, Suspended		21	mg/L
MW-211	9/17/2007	Solids, Suspended		1.2	mg/L
MW-9	9/17/2007	Solids, Suspended		14	mg/L
MW-10	9/18/2007	Solids, Suspended		36	mg/L
MW-8	9/18/2007	Solids, Suspended		37	mg/L
DC117	9/10/2008	Solids, Suspended		4	mg/L
DC118	9/10/2008	Solids, Suspended		1.6	mg/L
DC119	9/10/2008	Solids, Suspended		5.4	mg/L
MW-116	9/10/2008	Solids, Suspended		8.8	mg/L
MW-9	9/10/2008	Solids, Suspended		10	mg/L
MW-111	9/11/2008	Solids, Suspended		4.8	mg/L
MW-114	9/11/2008	Solids, Suspended		2.8	mg/L
MW-211	9/11/2008	Solids, Suspended		1.6	mg/L
DC117	11/17/2010	Solids, Suspended		4.8	mg/L
DC118	11/17/2010	Solids, Suspended	<	1	mg/L
DC119	11/17/2010	Solids, Suspended		5.6	mg/L
MW-111	11/17/2010	Solids, Suspended		4.4	mg/L
MW-114	11/17/2010	Solids, Suspended	<	1	mg/L
MW-116	11/17/2010	Solids, Suspended		5.6	mg/L
MW-211	11/17/2010	Solids, Suspended		2	mg/L
MW-9	11/17/2010	Solids, Suspended		2.8	mg/L
MW-10	11/18/2010	Solids, Suspended		3.2	mg/L
MW-8	11/18/2010	Solids, Suspended		22	mg/L
DC117	9/17/2007	Solids, Total Dissolved		920	mg/L
DC118	9/17/2007	Solids, Total Dissolved		490	mg/L
DC119	9/17/2007	Solids, Total Dissolved		440	mg/L
MW-111	9/17/2007	Solids, Total Dissolved		770	mg/L
MW-114	9/17/2007	Solids, Total Dissolved		610	mg/L
MW-116	9/17/2007	Solids, Total Dissolved		860	mg/L
MW-211	9/17/2007	Solids, Total Dissolved		630	mg/L
MW-9	9/17/2007	Solids, Total Dissolved		880	mg/L
MW-10	9/18/2007	Solids, Total Dissolved		320	mg/L
MW-8	9/18/2007	Solids, Total Dissolved		700	mg/L

Attachment D
2007-2015 Water Quality Data
Louisville Landfill Capture Analysis
Merriam Junction Sands

Well ID	DateCollected	Parameter	Detect Code	Result	Unit
DC117	9/10/2008	Solids, Total Dissolved		490	mg/L
DC118	9/10/2008	Solids, Total Dissolved		500	mg/L
DC119	9/10/2008	Solids, Total Dissolved		910	mg/L
MW-116	9/10/2008	Solids, Total Dissolved		820	mg/L
MW-9	9/10/2008	Solids, Total Dissolved		840	mg/L
MW-111	9/11/2008	Solids, Total Dissolved		700	mg/L
MW-114	9/11/2008	Solids, Total Dissolved		610	mg/L
MW-211	9/11/2008	Solids, Total Dissolved		610	mg/L
DC117	11/17/2010	Solids, Total Dissolved		1000	mg/L
DC118	11/17/2010	Solids, Total Dissolved		480	mg/L
DC119	11/17/2010	Solids, Total Dissolved		470	mg/L
MW-111	11/17/2010	Solids, Total Dissolved		620	mg/L
MW-114	11/17/2010	Solids, Total Dissolved		630	mg/L
MW-116	11/17/2010	Solids, Total Dissolved		670	mg/L
MW-211	11/17/2010	Solids, Total Dissolved		730	mg/L
MW-9	11/17/2010	Solids, Total Dissolved		800	mg/L
MW-10	11/18/2010	Solids, Total Dissolved		330	mg/L
MW-8	11/18/2010	Solids, Total Dissolved		580	mg/L
MW-10	3/27/2007	Specific Conductance (Field)		517	umhos
MW-111	3/27/2007	Specific Conductance (Field)		1067	umhos
MW-114	3/27/2007	Specific Conductance (Field)		894	umhos
MW-115	3/27/2007	Specific Conductance (Field)		530	umhos
MW-116	3/27/2007	Specific Conductance (Field)		1135	umhos
MW-120	3/27/2007	Specific Conductance (Field)		516	umhos
MW-121	3/27/2007	Specific Conductance (Field)		166	umhos
MW-122	3/27/2007	Specific Conductance (Field)		732	umhos
MW-211	3/27/2007	Specific Conductance (Field)		770	umhos
MW-8	3/27/2007	Specific Conductance (Field)		1112	umhos
DC117	3/28/2007	Specific Conductance (Field)		1263	umhos
DC118	3/28/2007	Specific Conductance (Field)		765	umhos
DC119	3/28/2007	Specific Conductance (Field)		632	umhos
MW-9	3/28/2007	Specific Conductance (Field)		639	umhos
DC117	9/17/2007	Specific Conductance (Field)		1988	umhos
DC118	9/17/2007	Specific Conductance (Field)		622	umhos
DC119	9/17/2007	Specific Conductance (Field)		603	umhos
MW-111	9/17/2007	Specific Conductance (Field)		548	umhos
MW-114	9/17/2007	Specific Conductance (Field)		840	umhos
MW-116	9/17/2007	Specific Conductance (Field)		1142	umhos
MW-211	9/17/2007	Specific Conductance (Field)		930	umhos
MW-9	9/17/2007	Specific Conductance (Field)		1222	umhos
MW-120	9/18/2007	Specific Conductance (Field)		521	umhos
MW-121	9/18/2007	Specific Conductance (Field)		158	umhos
MW-122	9/18/2007	Specific Conductance (Field)		677	umhos
MW-8	9/18/2007	Specific Conductance (Field)		1134	umhos
DC117	12/11/2007	Specific Conductance (Field)		1398	umhos
DC118	12/11/2007	Specific Conductance (Field)		763	umhos
DC119	12/11/2007	Specific Conductance (Field)		744	umhos
MW-10	12/11/2007	Specific Conductance (Field)		609	umhos
MW-111	12/11/2007	Specific Conductance (Field)		1136	umhos
MW-114	12/11/2007	Specific Conductance (Field)		958	umhos
MW-116	12/11/2007	Specific Conductance (Field)		1288	umhos
MW-120	12/11/2007	Specific Conductance (Field)		654	umhos

Attachment D
2007-2015 Water Quality Data
Louisville Landfill Capture Analysis
Merriam Junction Sands

Well ID	DateCollected	Parameter	Detect Code	Result	Unit
MW-121	12/11/2007	Specific Conductance (Field)		144	umhos
MW-122	12/11/2007	Specific Conductance (Field)		687	umhos
MW-211	12/11/2007	Specific Conductance (Field)		1011	umhos
MW-8	12/11/2007	Specific Conductance (Field)		1233	umhos
MW-9	12/11/2007	Specific Conductance (Field)		1394	umhos
DC117	4/30/2008	Specific Conductance (Field)		1297	umhos
DC119	4/30/2008	Specific Conductance (Field)		687	umhos
MW-111	4/30/2008	Specific Conductance (Field)		1035	umhos
MW-114	4/30/2008	Specific Conductance (Field)		883	umhos
MW-116	4/30/2008	Specific Conductance (Field)		1103	umhos
MW-211	4/30/2008	Specific Conductance (Field)		888	umhos
MW-9	4/30/2008	Specific Conductance (Field)		1222	umhos
MW-10	5/1/2008	Specific Conductance (Field)		540	umhos
MW-120	5/1/2008	Specific Conductance (Field)		519	umhos
MW-121	5/1/2008	Specific Conductance (Field)		200	umhos
MW-122	5/1/2008	Specific Conductance (Field)		564	umhos
MW-8	5/1/2008	Specific Conductance (Field)		1432	umhos
DC117	9/10/2008	Specific Conductance (Field)		727	umhos
DC118	9/10/2008	Specific Conductance (Field)		684	umhos
DC119	9/10/2008	Specific Conductance (Field)		1235	umhos
MW-116	9/10/2008	Specific Conductance (Field)		959	umhos
MW-120	9/10/2008	Specific Conductance (Field)		868	umhos
MW-121	9/10/2008	Specific Conductance (Field)		222	umhos
MW-122	9/10/2008	Specific Conductance (Field)		1100	umhos
MW-8	9/10/2008	Specific Conductance (Field)		1219	umhos
MW-9	9/10/2008	Specific Conductance (Field)		1189	umhos
MW-111	9/11/2008	Specific Conductance (Field)		1367	umhos
MW-114	9/11/2008	Specific Conductance (Field)		762	umhos
MW-211	9/11/2008	Specific Conductance (Field)		1300	umhos
DC117	12/16/2008	Specific Conductance (Field)		765	umhos
DC118	12/16/2008	Specific Conductance (Field)		737	umhos
DC119	12/16/2008	Specific Conductance (Field)		1342	umhos
MW-10	12/16/2008	Specific Conductance (Field)		523	umhos
MW-111	12/16/2008	Specific Conductance (Field)		997	umhos
MW-114	12/16/2008	Specific Conductance (Field)		907	umhos
MW-116	12/16/2008	Specific Conductance (Field)		1047	umhos
MW-120	12/16/2008	Specific Conductance (Field)		514	umhos
MW-121	12/16/2008	Specific Conductance (Field)		200	umhos
MW-122	12/16/2008	Specific Conductance (Field)		641	umhos
MW-211	12/16/2008	Specific Conductance (Field)		1004	umhos
MW-8	12/16/2008	Specific Conductance (Field)		546	umhos
MW-9	12/16/2008	Specific Conductance (Field)		1231	umhos
MW-10	9/2/2009	Specific Conductance (Field)		633	umhos
MW-120	9/2/2009	Specific Conductance (Field)		868	umhos
MW-121	9/2/2009	Specific Conductance (Field)		412	umhos
MW-122	9/2/2009	Specific Conductance (Field)		705	umhos
MW-8	9/2/2009	Specific Conductance (Field)		1366	umhos
DC117	9/3/2009	Specific Conductance (Field)		769	umhos
DC118	9/3/2009	Specific Conductance (Field)		1067	umhos
DC119	9/3/2009	Specific Conductance (Field)		734	umhos
MW-111	9/3/2009	Specific Conductance (Field)		901	umhos
MW-114	9/3/2009	Specific Conductance (Field)		897	umhos

Attachment D
2007-2015 Water Quality Data
Louisville Landfill Capture Analysis
Merriam Junction Sands

Well ID	DateCollected	Parameter	Detect Code	Result	Unit
MW-116	9/3/2009	Specific Conductance (Field)		1045	umhos
MW-211	9/3/2009	Specific Conductance (Field)		1133	umhos
MW-9	9/3/2009	Specific Conductance (Field)		963	umhos
DC117	12/14/2009	Specific Conductance (Field)		866	umhos
DC118	12/14/2009	Specific Conductance (Field)		1257	umhos
DC119	12/14/2009	Specific Conductance (Field)		893	umhos
MW-111	12/14/2009	Specific Conductance (Field)		1081	umhos
MW-114	12/14/2009	Specific Conductance (Field)		403	umhos
MW-116	12/14/2009	Specific Conductance (Field)		753	umhos
MW-211	12/14/2009	Specific Conductance (Field)		744	umhos
MW-9	12/14/2009	Specific Conductance (Field)		1303	umhos
MW-120	12/15/2009	Specific Conductance (Field)		463	umhos
MW-121	12/15/2009	Specific Conductance (Field)		455	umhos
MW-122	12/15/2009	Specific Conductance (Field)		526	umhos
DC117	5/10/2010	Specific Conductance (Field)		1534	umhos
DC118	5/10/2010	Specific Conductance (Field)		1333	umhos
DC119	5/10/2010	Specific Conductance (Field)		743	umhos
MW-10	5/10/2010	Specific Conductance (Field)		433	umhos
MW-111	5/10/2010	Specific Conductance (Field)		955	umhos
MW-114	5/10/2010	Specific Conductance (Field)		544	umhos
MW-9	5/10/2010	Specific Conductance (Field)		600	umhos
MW-120	5/12/2010	Specific Conductance (Field)		605	umhos
MW-121	5/12/2010	Specific Conductance (Field)		607	umhos
MW-122	5/12/2010	Specific Conductance (Field)		663	umhos
MW-116	5/13/2010	Specific Conductance (Field)		488	umhos
MW-211	5/13/2010	Specific Conductance (Field)		1668	umhos
DC117	11/17/2010	Specific Conductance (Field)		1368	umhos
DC118	11/17/2010	Specific Conductance (Field)		696	umhos
DC119	11/17/2010	Specific Conductance (Field)		678	umhos
MW-111	11/17/2010	Specific Conductance (Field)		862	umhos
MW-114	11/17/2010	Specific Conductance (Field)		886	umhos
MW-116	11/17/2010	Specific Conductance (Field)		715	umhos
MW-211	11/17/2010	Specific Conductance (Field)		1126	umhos
MW-9	11/17/2010	Specific Conductance (Field)		1138	umhos
MW-10	11/18/2010	Specific Conductance (Field)		508	umhos
MW-120	11/18/2010	Specific Conductance (Field)		656	umhos
MW-121	11/18/2010	Specific Conductance (Field)		127	umhos
MW-122	11/18/2010	Specific Conductance (Field)		641	umhos
MW-8	11/18/2010	Specific Conductance (Field)		922	umhos
MW-111	4/27/2011	Specific Conductance (Field)		800	umhos
MW-114	4/27/2011	Specific Conductance (Field)		854	umhos
MW-116	4/27/2011	Specific Conductance (Field)		743	umhos
MW-211	4/27/2011	Specific Conductance (Field)		1121	umhos
DC117	4/28/2011	Specific Conductance (Field)		938	umhos
DC118	4/28/2011	Specific Conductance (Field)		813	umhos
DC119	4/28/2011	Specific Conductance (Field)		803	umhos
MW-10	4/28/2011	Specific Conductance (Field)		700	umhos
MW-8	4/28/2011	Specific Conductance (Field)		596	umhos
MW-9	4/28/2011	Specific Conductance (Field)		593	umhos
DC117	9/26/2011	Specific Conductance (Field)		1427	umhos
DC118	9/26/2011	Specific Conductance (Field)		728	umhos
DC119	9/26/2011	Specific Conductance (Field)		735	umhos

Attachment D
2007-2015 Water Quality Data
Louisville Landfill Capture Analysis
Merriam Junction Sands

Well ID	DateCollected	Parameter	Detect Code	Result	Unit
MW-10	9/26/2011	Specific Conductance (Field)		700	umhos
MW-8	9/26/2011	Specific Conductance (Field)		847	umhos
MW-9	9/26/2011	Specific Conductance (Field)		907	umhos
MW-111	9/27/2011	Specific Conductance (Field)		823	umhos
MW-114	9/27/2011	Specific Conductance (Field)		871	umhos
MW-116	9/27/2011	Specific Conductance (Field)		966	umhos
MW-211	9/27/2011	Specific Conductance (Field)		1055	umhos
MW-111	9/4/2013	Specific Conductance (Field)		600	umho/cm
MW-114	9/4/2013	Specific Conductance (Field)		744	umho/cm
MW-116	9/4/2013	Specific Conductance (Field)		561	umho/cm
MW-211	9/4/2013	Specific Conductance (Field)		629	umho/cm
MW-8	9/4/2013	Specific Conductance (Field)		821	umho/cm
DC118	9/5/2013	Specific Conductance (Field)		732	umho/cm
DC119	9/5/2013	Specific Conductance (Field)		755	umho/cm
MW-10	9/5/2013	Specific Conductance (Field)		807	umho/cm
MW-9	9/5/2013	Specific Conductance (Field)		945	umho/cm
DC118	11/26/2013	Specific Conductance (Field)		645	umho/cm
DC119	11/26/2013	Specific Conductance (Field)		694	umho/cm
MW-10	11/26/2013	Specific Conductance (Field)		754	umho/cm
MW-111	11/26/2013	Specific Conductance (Field)		670	umho/cm
MW-114	11/26/2013	Specific Conductance (Field)		724	umho/cm
MW-116	11/26/2013	Specific Conductance (Field)		594	umho/cm
MW-211	11/26/2013	Specific Conductance (Field)		630	umho/cm
MW-8	11/26/2013	Specific Conductance (Field)		826	umho/cm
MW-9	11/26/2013	Specific Conductance (Field)		837	umho/cm
DC118	9/24/2014	Specific Conductance (Field)		900	umho/cm
DC118	9/24/2014	Specific Conductance (Field)		936	umho/cm
DC118	9/24/2014	Specific Conductance (Field)		1003	umho/cm
DC119	9/24/2014	Specific Conductance (Field)		741	umho/cm
DC119	9/24/2014	Specific Conductance (Field)		770	umho/cm
DC119	9/24/2014	Specific Conductance (Field)		777	umho/cm
MW-10	9/24/2014	Specific Conductance (Field)		997	umho/cm
MW-10	9/24/2014	Specific Conductance (Field)		1057	umho/cm
MW-10	9/24/2014	Specific Conductance (Field)		1071	umho/cm
MW-114	9/24/2014	Specific Conductance (Field)		759	umho/cm
MW-114	9/24/2014	Specific Conductance (Field)		759	umho/cm
MW-114	9/24/2014	Specific Conductance (Field)		760	umho/cm
MW-116	9/24/2014	Specific Conductance (Field)		960	umho/cm
MW-116	9/24/2014	Specific Conductance (Field)		970	umho/cm
MW-116	9/24/2014	Specific Conductance (Field)		971	umho/cm
MW-9	9/24/2014	Specific Conductance (Field)		1428	umho/cm
MW-9	9/24/2014	Specific Conductance (Field)		1428	umho/cm
MW-9	9/24/2014	Specific Conductance (Field)		1428	umho/cm
MW-111	9/25/2014	Specific Conductance (Field)		728	umho/cm
MW-111	9/25/2014	Specific Conductance (Field)		740	umho/cm
MW-111	9/25/2014	Specific Conductance (Field)		746	umho/cm
MW-211	9/25/2014	Specific Conductance (Field)		1268	umho/cm
MW-211	9/25/2014	Specific Conductance (Field)		1286	umho/cm
MW-211	9/25/2014	Specific Conductance (Field)		1293	umho/cm
MW-8	9/25/2014	Specific Conductance (Field)		565	umho/cm
MW-8	9/25/2014	Specific Conductance (Field)		577	umho/cm
MW-8	9/25/2014	Specific Conductance (Field)		590	umho/cm

Attachment D
2007-2015 Water Quality Data
Louisville Landfill Capture Analysis
Merriam Junction Sands

Well ID	DateCollected	Parameter	Detect Code	Result	Unit
DC118	6/17/2015	Specific Conductance (Field)		747	umho/cm
DC118	6/17/2015	Specific Conductance (Field)		760	umho/cm
DC118	6/17/2015	Specific Conductance (Field)		774	umho/cm
DC119	6/17/2015	Specific Conductance (Field)		979	umho/cm
DC119	6/17/2015	Specific Conductance (Field)		990	umho/cm
DC119	6/17/2015	Specific Conductance (Field)		993	umho/cm
MW-111	6/17/2015	Specific Conductance (Field)		639	umho/cm
MW-111	6/17/2015	Specific Conductance (Field)		643	umho/cm
MW-111	6/17/2015	Specific Conductance (Field)		647	umho/cm
MW-114	6/17/2015	Specific Conductance (Field)		723	umho/cm
MW-114	6/17/2015	Specific Conductance (Field)		729	umho/cm
MW-114	6/17/2015	Specific Conductance (Field)		733	umho/cm
MW-116	6/17/2015	Specific Conductance (Field)		514	umho/cm
MW-116	6/17/2015	Specific Conductance (Field)		514	umho/cm
MW-116	6/17/2015	Specific Conductance (Field)		531	umho/cm
MW-211	6/17/2015	Specific Conductance (Field)		868	umho/cm
MW-211	6/17/2015	Specific Conductance (Field)		870	umho/cm
MW-211	6/17/2015	Specific Conductance (Field)		872	umho/cm
MW-9	6/17/2015	Specific Conductance (Field)		1292	umho/cm
MW-9	6/17/2015	Specific Conductance (Field)		1302	umho/cm
MW-9	6/17/2015	Specific Conductance (Field)		1304	umho/cm
MW-10	6/18/2015	Specific Conductance (Field)		1482	umho/cm
MW-10	6/18/2015	Specific Conductance (Field)		1525	umho/cm
MW-113	6/18/2015	Specific Conductance (Field)		1135	umho/cm
MW-113	6/18/2015	Specific Conductance (Field)		1141	umho/cm
MW-113	6/18/2015	Specific Conductance (Field)		1144	umho/cm
MW-213	6/18/2015	Specific Conductance (Field)		1204	umho/cm
MW-213	6/18/2015	Specific Conductance (Field)		1205	umho/cm
MW-213	6/18/2015	Specific Conductance (Field)		1206	umho/cm
MW-8	6/18/2015	Specific Conductance (Field)		723	umho/cm
MW-8	6/18/2015	Specific Conductance (Field)		733	umho/cm
MW-8	6/18/2015	Specific Conductance (Field)		740	umho/cm
MW-10	9/2/2009	Specific Conductance (Lab)		620	umhos
MW-120	9/2/2009	Specific Conductance (Lab)		610	umhos
MW-121	9/2/2009	Specific Conductance (Lab)		160	umhos
MW-122	9/2/2009	Specific Conductance (Lab)		740	umhos
MW-8	9/2/2009	Specific Conductance (Lab)		1500	umhos
MW-10	3/27/2007	Styrene	<	1	ug/L
MW-111	3/27/2007	Styrene	<	1	ug/L
MW-114	3/27/2007	Styrene	<	1	ug/L
MW-115	3/27/2007	Styrene	<	1	ug/L
MW-116	3/27/2007	Styrene	<	1	ug/L
MW-211	3/27/2007	Styrene	<	1	ug/L
MW-8	3/27/2007	Styrene	<	1	ug/L
DC117	3/28/2007	Styrene	<	1	ug/L
DC118	3/28/2007	Styrene	<	1	ug/L
DC119	3/28/2007	Styrene	<	1	ug/L
MW-9	3/28/2007	Styrene	<	1	ug/L
DC117	9/17/2007	Styrene	<	1	ug/L
DC118	9/17/2007	Styrene	<	1	ug/L
DC119	9/17/2007	Styrene	<	1	ug/L
MW-111	9/17/2007	Styrene	<	1	ug/L

Attachment D
2007-2015 Water Quality Data
Louisville Landfill Capture Analysis
Merriam Junction Sands

Well ID	DateCollected	Parameter	Detect Code	Result	Unit
MW-114	9/17/2007	Styrene	<	1	ug/L
MW-116	9/17/2007	Styrene	<	1	ug/L
MW-211	9/17/2007	Styrene	<	1	ug/L
MW-9	9/17/2007	Styrene	<	1	ug/L
MW-10	9/18/2007	Styrene	<	1	ug/L
MW-8	9/18/2007	Styrene	<	1	ug/L
DC117	12/11/2007	Styrene	<	1	ug/L
DC118	12/11/2007	Styrene	<	1	ug/L
DC119	12/11/2007	Styrene	<	1	ug/L
MW-10	12/11/2007	Styrene	<	1	ug/L
MW-111	12/11/2007	Styrene	<	1	ug/L
MW-114	12/11/2007	Styrene	<	1	ug/L
MW-116	12/11/2007	Styrene	<	1	ug/L
MW-120	12/11/2007	Styrene	<	0.5	ug/L
MW-121	12/11/2007	Styrene		0.18	ug/L
MW-122	12/11/2007	Styrene	<	0.5	ug/L
MW-211	12/11/2007	Styrene	<	1	ug/L
MW-8	12/11/2007	Styrene	<	1	ug/L
MW-9	12/11/2007	Styrene	<	1	ug/L
DC117	4/30/2008	Styrene	<	1	ug/L
DC119	4/30/2008	Styrene	<	1	ug/L
MW-111	4/30/2008	Styrene	<	1	ug/L
MW-114	4/30/2008	Styrene	<	1	ug/L
MW-116	4/30/2008	Styrene	<	1	ug/L
MW-211	4/30/2008	Styrene	<	1	ug/L
MW-9	4/30/2008	Styrene	<	1	ug/L
MW-10	5/1/2008	Styrene	<	1	ug/L
MW-120	5/1/2008	Styrene		0.35	ug/L
MW-121	5/1/2008	Styrene		0.12	ug/L
MW-122	5/1/2008	Styrene	<	0.5	ug/L
MW-8	5/1/2008	Styrene	<	1	ug/L
DC117	9/10/2008	Styrene	<	1	ug/L
DC118	9/10/2008	Styrene	<	1	ug/L
DC119	9/10/2008	Styrene	<	1	ug/L
MW-116	9/10/2008	Styrene	<	1	ug/L
MW-9	9/10/2008	Styrene	<	1	ug/L
MW-111	9/11/2008	Styrene	<	1	ug/L
MW-114	9/11/2008	Styrene	<	1	ug/L
MW-211	9/11/2008	Styrene	<	1	ug/L
DC117	12/16/2008	Styrene	<	1	ug/L
DC118	12/16/2008	Styrene	<	1	ug/L
DC119	12/16/2008	Styrene	<	1	ug/L
MW-10	12/16/2008	Styrene	<	1	ug/L
MW-111	12/16/2008	Styrene	<	1	ug/L
MW-114	12/16/2008	Styrene	<	1	ug/L
MW-116	12/16/2008	Styrene	<	1	ug/L
MW-211	12/16/2008	Styrene	<	1	ug/L
MW-8	12/16/2008	Styrene	<	1	ug/L
MW-9	12/16/2008	Styrene	<	1	ug/L
DC117	4/27/2009	Styrene	<	1	ug/L
DC118	4/27/2009	Styrene	<	1	ug/L
DC119	4/27/2009	Styrene	<	1	ug/L

Attachment D
2007-2015 Water Quality Data
Louisville Landfill Capture Analysis
Merriam Junction Sands

Well ID	DateCollected	Parameter	Detect Code	Result	Unit
MW-10	4/27/2009	Styrene	<	1	ug/L
MW-111	4/27/2009	Styrene	<	1	ug/L
MW-114	4/27/2009	Styrene	<	1	ug/L
MW-116	4/27/2009	Styrene	<	1	ug/L
MW-211	4/27/2009	Styrene	<	1	ug/L
MW-8	4/27/2009	Styrene	<	1	ug/L
MW-9	4/27/2009	Styrene	<	1	ug/L
MW-120	4/28/2009	Styrene	<	0.5	ug/L
MW-121	4/28/2009	Styrene		0.084	ug/L
MW-122	4/28/2009	Styrene	<	0.5	ug/L
MW-10	9/2/2009	Styrene	<	0.5	ug/L
MW-120	9/2/2009	Styrene	<	0.5	ug/L
MW-121	9/2/2009	Styrene		0.66	ug/L
MW-122	9/2/2009	Styrene	<	0.5	ug/L
MW-8	9/2/2009	Styrene	<	0.5	ug/L
DC117	12/14/2009	Styrene	<	1	ug/L
DC118	12/14/2009	Styrene	<	1	ug/L
DC119	12/14/2009	Styrene	<	1	ug/L
MW-10	12/14/2009	Styrene	<	1	ug/L
MW-111	12/14/2009	Styrene	<	1	ug/L
MW-114	12/14/2009	Styrene	<	1	ug/L
MW-116	12/14/2009	Styrene	<	1	ug/L
MW-211	12/14/2009	Styrene	<	1	ug/L
MW-9	12/14/2009	Styrene	<	1	ug/L
MW-120	12/15/2009	Styrene	<	0.5	ug/L
MW-121	12/15/2009	Styrene		0.14	ug/L
MW-122	12/15/2009	Styrene	<	0.5	ug/L
DC117	5/10/2010	Styrene	<	1	ug/L
DC118	5/10/2010	Styrene	<	1	ug/L
DC119	5/10/2010	Styrene	<	1	ug/L
MW-10	5/10/2010	Styrene	<	1	ug/L
MW-111	5/10/2010	Styrene	<	1	ug/L
MW-111	5/10/2010	Styrene	<	1	ug/L
MW-114	5/10/2010	Styrene	<	1	ug/L
MW-116	5/10/2010	Styrene	<	1	ug/L
MW-116	5/10/2010	Styrene	<	1	ug/L
MW-211	5/10/2010	Styrene	<	1	ug/L
MW-9	5/10/2010	Styrene	<	1	ug/L
MW-120	5/12/2010	Styrene		0.16	ug/L
MW-121	5/12/2010	Styrene		0.3	ug/L
MW-122	5/12/2010	Styrene	<	0.5	ug/L
DC117	11/17/2010	Styrene	<	1	ug/L
DC118	11/17/2010	Styrene	<	1	ug/L
DC119	11/17/2010	Styrene	<	1	ug/L
MW-111	11/17/2010	Styrene	<	1	ug/L
MW-114	11/17/2010	Styrene	<	1	ug/L
MW-116	11/17/2010	Styrene	<	1	ug/L
MW-211	11/17/2010	Styrene	<	1	ug/L
MW-9	11/17/2010	Styrene	<	1	ug/L
MW-10	11/18/2010	Styrene	<	1	ug/L
MW-120	11/18/2010	Styrene	<	0.5	ug/L
MW-121	11/18/2010	Styrene	<	0.5	ug/L

Attachment D
2007-2015 Water Quality Data
Louisville Landfill Capture Analysis
Merriam Junction Sands

Well ID	DateCollected	Parameter	Detect Code	Result	Unit
MW-122	11/18/2010	Styrene	<	0.5	ug/L
MW-8	11/18/2010	Styrene	<	1	ug/L
MW-120	4/21/2011	Styrene	<	2.5	ug/L
MW-121	4/21/2011	Styrene	<	2.5	ug/L
MW-122	4/21/2011	Styrene	<	2.5	ug/L
MW-111	4/27/2011	Styrene	<	1	ug/L
MW-114	4/27/2011	Styrene	<	1	ug/L
MW-116	4/27/2011	Styrene	<	1	ug/L
MW-211	4/27/2011	Styrene	<	1	ug/L
DC117	4/28/2011	Styrene	<	1	ug/L
DC118	4/28/2011	Styrene	<	1	ug/L
DC119	4/28/2011	Styrene	<	1	ug/L
MW-10	4/28/2011	Styrene	<	1	ug/L
MW-8	4/28/2011	Styrene	<	1	ug/L
MW-9	4/28/2011	Styrene	<	1	ug/L
MW-10	7/26/2011	Styrene	<	2.5	ug/L
MW-120	7/26/2011	Styrene	<	2.5	ug/L
MW-121	7/26/2011	Styrene	<	2.5	ug/L
MW-121	7/26/2011	Styrene	<	2.5	ug/L
MW-122	7/26/2011	Styrene	<	2.5	ug/L
MW-122	7/26/2011	Styrene	<	2.5	ug/L
MW-8	7/26/2011	Styrene	<	2.5	ug/L
DC117	9/26/2011	Styrene	<	1	ug/L
DC118	9/26/2011	Styrene	<	1	ug/L
DC119	9/26/2011	Styrene	<	1	ug/L
MW-10	9/26/2011	Styrene	<	1	ug/L
MW-8	9/26/2011	Styrene	<	1	ug/L
MW-9	9/26/2011	Styrene	<	1	ug/L
MW-111	9/27/2011	Styrene	<	1	ug/L
MW-114	9/27/2011	Styrene	<	1	ug/L
MW-116	9/27/2011	Styrene	<	1	ug/L
MW-211	9/27/2011	Styrene	<	1	ug/L
MW-120	11/18/2011	Styrene	<	2.5	ug/L
MW-121	11/28/2011	Styrene	<	2.5	ug/L
MW-121	11/28/2011	Styrene	<	2.5	ug/L
MW-122	11/28/2011	Styrene	<	2.5	ug/L
MW-122	11/28/2011	Styrene	<	2.5	ug/L
MW-120	4/3/2012	Styrene	<	2.5	ug/L
MW-121	4/3/2012	Styrene	<	2.5	ug/L
MW-121	4/3/2012	Styrene	<	2.5	ug/L
MW-122	4/3/2012	Styrene	<	2.5	ug/L
MW-122	4/3/2012	Styrene	<	2.5	ug/L
MW-10	7/26/2012	Styrene	<	2.5	ug/L
MW-120	7/26/2012	Styrene	<	2.5	ug/L
MW-121	7/26/2012	Styrene	<	2.5	ug/L
MW-121	7/26/2012	Styrene	<	2.5	ug/L
MW-122	7/26/2012	Styrene	<	2.5	ug/L
MW-122	7/26/2012	Styrene	<	2.5	ug/L
MW-8	7/26/2012	Styrene	<	2.5	ug/L
MW-120	10/31/2012	Styrene	<	2.5	ug/L
MW-121	10/31/2012	Styrene	<	2.5	ug/L
MW-121	10/31/2012	Styrene	<	2.5	ug/L

Attachment D
2007-2015 Water Quality Data
Louisville Landfill Capture Analysis
Merriam Junction Sands

Well ID	DateCollected	Parameter	Detect Code	Result	Unit
MW-122	10/31/2012	Styrene	<	2.5	ug/L
MW-122	10/31/2012	Styrene	<	2.5	ug/L
MW-120	4/30/2013	Styrene	<	2.5	ug/L
MW-121	4/30/2013	Styrene	<	2.5	ug/L
MW-121	4/30/2013	Styrene	<	2.5	ug/L
MW-122	4/30/2013	Styrene	<	2.5	ug/L
MW-122	4/30/2013	Styrene	<	2.5	ug/L
DC118	5/29/2013	Styrene	<	1	ug/L
DC119	5/29/2013	Styrene	<	1	ug/L
MW-8	5/29/2013	Styrene	<	1	ug/L
MW-9	5/29/2013	Styrene	<	1	ug/L
MW-10	5/30/2013	Styrene	<	1	ug/L
MW-111	5/30/2013	Styrene	<	1	ug/L
MW-114	5/30/2013	Styrene	<	1	ug/L
MW-116	5/30/2013	Styrene	<	1	ug/L
MW-211	5/30/2013	Styrene	<	1	ug/L
MW-113	7/16/2013	Styrene	<	1	ug/L
MW-10	7/24/2013	Styrene	<	2.5	ug/L
MW-120	7/24/2013	Styrene	<	2.5	ug/L
MW-121	7/24/2013	Styrene	<	2.5	ug/L
MW-121	7/24/2013	Styrene	<	2.5	ug/L
MW-122	7/24/2013	Styrene	<	2.5	ug/L
MW-122	7/24/2013	Styrene	<	2.5	ug/L
MW-8	7/24/2013	Styrene	<	2.5	ug/L
MW-111	9/4/2013	Styrene	<	1	ug/L
MW-114	9/4/2013	Styrene	<	1	ug/L
MW-116	9/4/2013	Styrene	<	1	ug/L
MW-211	9/4/2013	Styrene	<	1	ug/L
MW-8	9/4/2013	Styrene	<	1	ug/L
DC118	9/5/2013	Styrene	<	1	ug/L
DC119	9/5/2013	Styrene	<	1	ug/L
MW-10	9/5/2013	Styrene	<	1	ug/L
MW-9	9/5/2013	Styrene	<	1	ug/L
MW-120	11/19/2013	Styrene	<	2.5	ug/L
MW-121	11/19/2013	Styrene	<	2.5	ug/L
MW-121	11/19/2013	Styrene	<	2.5	ug/L
MW-122	11/19/2013	Styrene	<	2.5	ug/L
MW-122	11/19/2013	Styrene	<	2.5	ug/L
DC118	11/26/2013	Styrene	<	1	ug/L
DC119	11/26/2013	Styrene	<	1	ug/L
MW-10	11/26/2013	Styrene	<	1	ug/L
MW-111	11/26/2013	Styrene	<	1	ug/L
MW-114	11/26/2013	Styrene	<	1	ug/L
MW-116	11/26/2013	Styrene	<	1	ug/L
MW-211	11/26/2013	Styrene	<	1	ug/L
MW-8	11/26/2013	Styrene	<	1	ug/L
MW-9	11/26/2013	Styrene	<	1	ug/L
MW-120	4/24/2014	Styrene	<	2.5	ug/L
MW-121	4/24/2014	Styrene	<	2.5	ug/L
MW-122	4/24/2014	Styrene	<	2.5	ug/L
MW-122	4/24/2014	Styrene	<	2.5	ug/L
MW-10	7/11/2014	Styrene	<	2.5	ug/L

Attachment D
2007-2015 Water Quality Data
Louisville Landfill Capture Analysis
Merriam Junction Sands

Well ID	DateCollected	Parameter	Detect Code	Result	Unit
MW-120	7/11/2014	Styrene	<	2.5	ug/L
MW-121	7/11/2014	Styrene	<	2.5	ug/L
MW-122	7/11/2014	Styrene	<	2.5	ug/L
MW-8	7/11/2014	Styrene	<	2.5	ug/L
DC118	9/24/2014	Styrene	<	1	ug/L
DC119	9/24/2014	Styrene	<	1	ug/L
MW-10	9/24/2014	Styrene	<	1	ug/L
MW-114	9/24/2014	Styrene	<	1	ug/L
MW-116	9/24/2014	Styrene	<	1	ug/L
MW-9	9/24/2014	Styrene	<	1	ug/L
MW-111	9/25/2014	Styrene	<	1	ug/L
MW-211	9/25/2014	Styrene	<	1	ug/L
MW-8	9/25/2014	Styrene	<	1	ug/L
MW-120	11/17/2014	Styrene	<	2.5	ug/L
MW-121	11/17/2014	Styrene	<	2.5	ug/L
MW-122	11/17/2014	Styrene	<	2.5	ug/L
MW-120	5/8/2015	Styrene	<	1	ug/L
MW-121	5/8/2015	Styrene	<	1	ug/L
MW-122	5/8/2015	Styrene	<	1	ug/L
DC118	6/17/2015	Styrene	<	0.5	ug/L
DC119	6/17/2015	Styrene	<	0.5	ug/L
MW-111	6/17/2015	Styrene	<	0.5	ug/L
MW-114	6/17/2015	Styrene	<	0.5	ug/L
MW-116	6/17/2015	Styrene	<	0.5	ug/L
MW-211	6/17/2015	Styrene	<	0.5	ug/L
MW-9	6/17/2015	Styrene	<	0.5	ug/L
MW-10	6/18/2015	Styrene	<	0.5	ug/L
MW-113	6/18/2015	Styrene	<	0.5	ug/L
MW-213	6/18/2015	Styrene	<	0.5	ug/L
MW-8	6/18/2015	Styrene	<	0.5	ug/L
MW-10	7/30/2015	Styrene	<	1	ug/L
MW-120	7/30/2015	Styrene	<	1	ug/L
MW-121	7/30/2015	Styrene	<	1	ug/L
MW-122	7/30/2015	Styrene	<	1	ug/L
MW-8	7/30/2015	Styrene	<	1	ug/L
MW-121	11/16/2015	Styrene	<	1	ug/L
MW-122	11/16/2015	Styrene	<	1	ug/L
DC117	9/17/2007	Sulfate		89.4	mg/L
DC118	9/17/2007	Sulfate		69.1	mg/L
DC119	9/17/2007	Sulfate		58.4	mg/L
MW-111	9/17/2007	Sulfate		162	mg/L
MW-114	9/17/2007	Sulfate		48	mg/L
MW-116	9/17/2007	Sulfate		46.5	mg/L
MW-211	9/17/2007	Sulfate		30.1	mg/L
MW-9	9/17/2007	Sulfate		21.6	mg/L
MW-10	9/18/2007	Sulfate		27.1	mg/L
MW-8	9/18/2007	Sulfate		70.4	mg/L
DC117	9/10/2008	Sulfate		30.4	mg/L
DC118	9/10/2008	Sulfate		53.8	mg/L
DC119	9/10/2008	Sulfate		73.2	mg/L
MW-116	9/10/2008	Sulfate		61	mg/L
MW-9	9/10/2008	Sulfate		20.9	mg/L

Attachment D
2007-2015 Water Quality Data
Louisville Landfill Capture Analysis
Merriam Junction Sands

Well ID	DateCollected	Parameter	Detect Code	Result	Unit
MW-111	9/11/2008	Sulfate		76.7	mg/L
MW-114	9/11/2008	Sulfate		28.7	mg/L
MW-211	9/11/2008	Sulfate		22.6	mg/L
MW-10	9/2/2009	Sulfate		27	mg/L
MW-120	9/2/2009	Sulfate		8.9	mg/L
MW-121	9/2/2009	Sulfate		24	mg/L
MW-122	9/2/2009	Sulfate		32	mg/L
MW-8	9/2/2009	Sulfate		78	mg/L
DC117	11/17/2010	Sulfate		91.1	mg/L
DC118	11/17/2010	Sulfate		53.7	mg/L
DC119	11/17/2010	Sulfate		28.9	mg/L
MW-111	11/17/2010	Sulfate		63.8	mg/L
MW-114	11/17/2010	Sulfate		37.3	mg/L
MW-116	11/17/2010	Sulfate		89.4	mg/L
MW-211	11/17/2010	Sulfate		23.4	mg/L
MW-9	11/17/2010	Sulfate		35.7	mg/L
MW-10	11/18/2010	Sulfate		36.4	mg/L
MW-8	11/18/2010	Sulfate		24.1	mg/L
MW-120	4/21/2011	Sulfate		--	mg/L
MW-121	4/21/2011	Sulfate		--	mg/L
MW-122	4/21/2011	Sulfate		--	mg/L
MW-10	7/26/2011	Sulfate		180	mg/L
MW-120	7/26/2011	Sulfate		--	mg/L
MW-121	7/26/2011	Sulfate		34	mg/L
MW-121	7/26/2011	Sulfate		35	mg/L
MW-122	7/26/2011	Sulfate		34	mg/L
MW-122	7/26/2011	Sulfate		34	mg/L
MW-8	7/26/2011	Sulfate		2.2	mg/L
MW-120	11/18/2011	Sulfate		--	mg/L
MW-121	11/28/2011	Sulfate		--	mg/L
MW-121	11/28/2011	Sulfate		--	mg/L
MW-122	11/28/2011	Sulfate		--	mg/L
MW-122	11/28/2011	Sulfate		--	mg/L
MW-120	4/3/2012	Sulfate		--	mg/L
MW-121	4/3/2012	Sulfate		--	mg/L
MW-121	4/3/2012	Sulfate		--	mg/L
MW-122	4/3/2012	Sulfate		--	mg/L
MW-122	4/3/2012	Sulfate		--	mg/L
MW-10	7/26/2012	Sulfate		140	mg/L
MW-120	7/26/2012	Sulfate		42	mg/L
MW-121	7/26/2012	Sulfate		19	mg/L
MW-121	7/26/2012	Sulfate		31	mg/L
MW-122	7/26/2012	Sulfate		31	mg/L
MW-122	7/26/2012	Sulfate		31	mg/L
MW-8	7/26/2012	Sulfate		15	mg/L
MW-121	10/31/2012	Sulfate		--	mg/L
MW-121	10/31/2012	Sulfate		--	mg/L
MW-122	10/31/2012	Sulfate		--	mg/L
MW-122	10/31/2012	Sulfate		--	mg/L
MW-120	4/30/2013	Sulfate		--	mg/L
MW-121	4/30/2013	Sulfate		--	mg/L
MW-122	4/30/2013	Sulfate		--	mg/L

Attachment D
2007-2015 Water Quality Data
Louisville Landfill Capture Analysis
Merriam Junction Sands

Well ID	DateCollected	Parameter	Detect Code	Result	Unit
MW-122	4/30/2013	Sulfate		--	mg/L
MW-10	7/24/2013	Sulfate		220	mg/L
MW-120	7/24/2013	Sulfate		40	mg/L
MW-121	7/24/2013	Sulfate		18	mg/L
MW-121	7/24/2013	Sulfate		32	mg/L
MW-122	7/24/2013	Sulfate		32	mg/L
MW-8	7/24/2013	Sulfate		9.5	mg/L
MW-120	11/19/2013	Sulfate		--	mg/L
MW-121	11/19/2013	Sulfate		--	mg/L
MW-121	11/19/2013	Sulfate		--	mg/L
MW-122	11/19/2013	Sulfate		--	mg/L
MW-122	11/19/2013	Sulfate		--	mg/L
MW-120	4/24/2014	Sulfate		--	mg/L
MW-121	4/24/2014	Sulfate		--	mg/L
MW-122	4/24/2014	Sulfate		--	mg/L
MW-122	4/24/2014	Sulfate		--	mg/L
MW-10	7/11/2014	Sulfate		280	mg/L
MW-120	7/11/2014	Sulfate		42	mg/L
MW-121	7/11/2014	Sulfate		18	mg/L
MW-122	7/11/2014	Sulfate		22	mg/L
MW-8	7/11/2014	Sulfate		14	mg/L
MW-120	11/17/2014	Sulfate		--	mg/L
MW-121	11/17/2014	Sulfate		--	mg/L
MW-122	11/17/2014	Sulfate		--	mg/L
MW-120	5/8/2015	Sulfate		--	mg/L
MW-121	5/8/2015	Sulfate		--	mg/L
MW-122	5/8/2015	Sulfate		--	mg/L
MW-10	7/30/2015	Sulfate		334	mg/L
MW-120	7/30/2015	Sulfate		41.8	mg/L
MW-121	7/30/2015	Sulfate		18.4	mg/L
MW-122	7/30/2015	Sulfate		33.1	mg/L
MW-8	7/30/2015	Sulfate		8.1	mg/L
MW-121	11/16/2015	Sulfate		--	mg/L
MW-122	11/16/2015	Sulfate		33.1	mg/L
MW-10	3/27/2007	Tetrachloroethene	<	1	ug/L
MW-111	3/27/2007	Tetrachloroethene	<	1	ug/L
MW-114	3/27/2007	Tetrachloroethene	<	1	ug/L
MW-115	3/27/2007	Tetrachloroethene	<	1	ug/L
MW-116	3/27/2007	Tetrachloroethene		1.2	ug/L
MW-211	3/27/2007	Tetrachloroethene	<	1	ug/L
MW-8	3/27/2007	Tetrachloroethene	<	1	ug/L
DC117	3/28/2007	Tetrachloroethene		0.64	ug/L
DC118	3/28/2007	Tetrachloroethene	<	1	ug/L
DC119	3/28/2007	Tetrachloroethene	<	1	ug/L
MW-9	3/28/2007	Tetrachloroethene		15	ug/L
DC117	9/17/2007	Tetrachloroethene		0.52	ug/L
DC118	9/17/2007	Tetrachloroethene	<	1	ug/L
DC119	9/17/2007	Tetrachloroethene	<	1	ug/L
MW-111	9/17/2007	Tetrachloroethene	<	1	ug/L
MW-114	9/17/2007	Tetrachloroethene	<	1	ug/L
MW-116	9/17/2007	Tetrachloroethene		0.86	ug/L
MW-211	9/17/2007	Tetrachloroethene		0.68	ug/L

Attachment D
2007-2015 Water Quality Data
Louisville Landfill Capture Analysis
Merriam Junction Sands

Well ID	DateCollected	Parameter	Detect Code	Result	Unit
MW-9	9/17/2007	Tetrachloroethene		8	ug/L
MW-10	9/18/2007	Tetrachloroethene	<	1	ug/L
MW-8	9/18/2007	Tetrachloroethene	<	1	ug/L
DC117	12/11/2007	Tetrachloroethene	<	1	ug/L
DC118	12/11/2007	Tetrachloroethene	<	1	ug/L
DC119	12/11/2007	Tetrachloroethene	<	1	ug/L
MW-10	12/11/2007	Tetrachloroethene	<	1	ug/L
MW-111	12/11/2007	Tetrachloroethene	<	1	ug/L
MW-114	12/11/2007	Tetrachloroethene	<	1	ug/L
MW-116	12/11/2007	Tetrachloroethene		0.89	ug/L
MW-120	12/11/2007	Tetrachloroethene	<	1	ug/L
MW-121	12/11/2007	Tetrachloroethene	<	1	ug/L
MW-122	12/11/2007	Tetrachloroethene	<	1	ug/L
MW-211	12/11/2007	Tetrachloroethene		0.66	ug/L
MW-8	12/11/2007	Tetrachloroethene	<	1	ug/L
MW-9	12/11/2007	Tetrachloroethene		7.5	ug/L
DC117	4/30/2008	Tetrachloroethene	<	1	ug/L
DC119	4/30/2008	Tetrachloroethene	<	1	ug/L
MW-111	4/30/2008	Tetrachloroethene	<	1	ug/L
MW-114	4/30/2008	Tetrachloroethene	<	1	ug/L
MW-116	4/30/2008	Tetrachloroethene		0.69	ug/L
MW-211	4/30/2008	Tetrachloroethene	<	1	ug/L
MW-9	4/30/2008	Tetrachloroethene		5.3	ug/L
MW-10	5/1/2008	Tetrachloroethene	<	1	ug/L
MW-120	5/1/2008	Tetrachloroethene	<	1	ug/L
MW-121	5/1/2008	Tetrachloroethene	<	1	ug/L
MW-122	5/1/2008	Tetrachloroethene	<	1	ug/L
MW-8	5/1/2008	Tetrachloroethene	<	1	ug/L
DC117	9/10/2008	Tetrachloroethene	<	1	ug/L
DC118	9/10/2008	Tetrachloroethene	<	1	ug/L
DC119	9/10/2008	Tetrachloroethene	<	1	ug/L
MW-116	9/10/2008	Tetrachloroethene	<	1	ug/L
MW-9	9/10/2008	Tetrachloroethene		2.6	ug/L
MW-111	9/11/2008	Tetrachloroethene	<	1	ug/L
MW-114	9/11/2008	Tetrachloroethene	<	1	ug/L
MW-211	9/11/2008	Tetrachloroethene	<	1	ug/L
DC117	12/16/2008	Tetrachloroethene	<	1	ug/L
DC118	12/16/2008	Tetrachloroethene	<	1	ug/L
DC119	12/16/2008	Tetrachloroethene	<	1	ug/L
MW-10	12/16/2008	Tetrachloroethene	<	1	ug/L
MW-111	12/16/2008	Tetrachloroethene	<	1	ug/L
MW-114	12/16/2008	Tetrachloroethene	<	1	ug/L
MW-116	12/16/2008	Tetrachloroethene	<	1	ug/L
MW-211	12/16/2008	Tetrachloroethene		0.61	ug/L
MW-8	12/16/2008	Tetrachloroethene	<	1	ug/L
MW-9	12/16/2008	Tetrachloroethene		2.1	ug/L
DC117	4/27/2009	Tetrachloroethene	<	1	ug/L
DC118	4/27/2009	Tetrachloroethene	<	1	ug/L
DC119	4/27/2009	Tetrachloroethene	<	1	ug/L
MW-10	4/27/2009	Tetrachloroethene	<	1	ug/L
MW-111	4/27/2009	Tetrachloroethene	<	1	ug/L
MW-114	4/27/2009	Tetrachloroethene	<	1	ug/L

Attachment D
2007-2015 Water Quality Data
Louisville Landfill Capture Analysis
Merriam Junction Sands

Well ID	DateCollected	Parameter	Detect Code	Result	Unit
MW-116	4/27/2009	Tetrachloroethene	<	1	ug/L
MW-211	4/27/2009	Tetrachloroethene	<	1	ug/L
MW-8	4/27/2009	Tetrachloroethene	<	1	ug/L
MW-9	4/27/2009	Tetrachloroethene		1.5	ug/L
MW-120	4/28/2009	Tetrachloroethene	<	1	ug/L
MW-121	4/28/2009	Tetrachloroethene	<	1	ug/L
MW-122	4/28/2009	Tetrachloroethene	<	1	ug/L
MW-10	9/2/2009	Tetrachloroethene	<	1	ug/L
MW-120	9/2/2009	Tetrachloroethene	<	1	ug/L
MW-121	9/2/2009	Tetrachloroethene	<	1	ug/L
MW-122	9/2/2009	Tetrachloroethene	<	1	ug/L
MW-8	9/2/2009	Tetrachloroethene	<	1	ug/L
DC117	12/14/2009	Tetrachloroethene	<	1	ug/L
DC118	12/14/2009	Tetrachloroethene	<	1	ug/L
DC119	12/14/2009	Tetrachloroethene	<	1	ug/L
MW-10	12/14/2009	Tetrachloroethene	<	1	ug/L
MW-111	12/14/2009	Tetrachloroethene	<	1	ug/L
MW-114	12/14/2009	Tetrachloroethene	<	1	ug/L
MW-116	12/14/2009	Tetrachloroethene	<	1	ug/L
MW-211	12/14/2009	Tetrachloroethene	<	1	ug/L
MW-9	12/14/2009	Tetrachloroethene	<	1	ug/L
MW-120	12/15/2009	Tetrachloroethene	<	1	ug/L
MW-121	12/15/2009	Tetrachloroethene	<	1	ug/L
MW-122	12/15/2009	Tetrachloroethene	<	1	ug/L
DC117	5/10/2010	Tetrachloroethene	<	1	ug/L
DC118	5/10/2010	Tetrachloroethene	<	1	ug/L
DC119	5/10/2010	Tetrachloroethene	<	1	ug/L
MW-10	5/10/2010	Tetrachloroethene	<	1	ug/L
MW-111	5/10/2010	Tetrachloroethene	<	1	ug/L
MW-111	5/10/2010	Tetrachloroethene	<	1	ug/L
MW-114	5/10/2010	Tetrachloroethene	<	1	ug/L
MW-116	5/10/2010	Tetrachloroethene	<	1	ug/L
MW-116	5/10/2010	Tetrachloroethene	<	1	ug/L
MW-211	5/10/2010	Tetrachloroethene		0.74	ug/L
MW-9	5/10/2010	Tetrachloroethene	<	1	ug/L
MW-120	5/12/2010	Tetrachloroethene	<	1	ug/L
MW-121	5/12/2010	Tetrachloroethene	<	1	ug/L
MW-122	5/12/2010	Tetrachloroethene	<	1	ug/L
DC117	11/17/2010	Tetrachloroethene	<	1	ug/L
DC118	11/17/2010	Tetrachloroethene	<	1	ug/L
DC119	11/17/2010	Tetrachloroethene	<	1	ug/L
MW-111	11/17/2010	Tetrachloroethene	<	1	ug/L
MW-114	11/17/2010	Tetrachloroethene	<	1	ug/L
MW-116	11/17/2010	Tetrachloroethene	<	1	ug/L
MW-9	11/17/2010	Tetrachloroethene	<	1	ug/L
MW-10	11/18/2010	Tetrachloroethene	<	1	ug/L
MW-120	11/18/2010	Tetrachloroethene	<	1	ug/L
MW-121	11/18/2010	Tetrachloroethene	<	1	ug/L
MW-122	11/18/2010	Tetrachloroethene	<	1	ug/L
MW-8	11/18/2010	Tetrachloroethene	<	1	ug/L
MW-120	4/21/2011	Tetrachloroethene	<	2.5	ug/L
MW-121	4/21/2011	Tetrachloroethene	<	2	ug/L

Attachment D
2007-2015 Water Quality Data
Louisville Landfill Capture Analysis
Merriam Junction Sands

Well ID	DateCollected	Parameter	Detect Code	Result	Unit
MW-122	4/21/2011	Tetrachloroethene	<	2	ug/L
MW-111	4/27/2011	Tetrachloroethene	<	1	ug/L
MW-114	4/27/2011	Tetrachloroethene	<	1	ug/L
MW-116	4/27/2011	Tetrachloroethene	<	1	ug/L
MW-211	4/27/2011	Tetrachloroethene		0.68	ug/L
DC117	4/28/2011	Tetrachloroethene	<	1	ug/L
DC118	4/28/2011	Tetrachloroethene	<	1	ug/L
DC119	4/28/2011	Tetrachloroethene	<	1	ug/L
MW-10	4/28/2011	Tetrachloroethene	<	1	ug/L
MW-8	4/28/2011	Tetrachloroethene	<	1	ug/L
MW-9	4/28/2011	Tetrachloroethene	<	1	ug/L
MW-10	7/26/2011	Tetrachloroethene	<	2	ug/L
MW-120	7/26/2011	Tetrachloroethene	<	2.5	ug/L
MW-121	7/26/2011	Tetrachloroethene	<	2	ug/L
MW-121	7/26/2011	Tetrachloroethene	<	2	ug/L
MW-122	7/26/2011	Tetrachloroethene	<	2	ug/L
MW-122	7/26/2011	Tetrachloroethene	<	2	ug/L
MW-8	7/26/2011	Tetrachloroethene	<	2	ug/L
DC117	9/26/2011	Tetrachloroethene	<	1	ug/L
DC118	9/26/2011	Tetrachloroethene	<	1	ug/L
DC119	9/26/2011	Tetrachloroethene	<	1	ug/L
MW-10	9/26/2011	Tetrachloroethene	<	1	ug/L
MW-8	9/26/2011	Tetrachloroethene	<	1	ug/L
MW-9	9/26/2011	Tetrachloroethene	<	1	ug/L
MW-111	9/27/2011	Tetrachloroethene	<	1	ug/L
MW-114	9/27/2011	Tetrachloroethene	<	1	ug/L
MW-116	9/27/2011	Tetrachloroethene	<	1	ug/L
MW-211	9/27/2011	Tetrachloroethene	<	0.74	ug/L
MW-120	11/18/2011	Tetrachloroethene	<	2.5	ug/L
MW-121	11/28/2011	Tetrachloroethene	<	2.5	ug/L
MW-121	11/28/2011	Tetrachloroethene	<	2.5	ug/L
MW-122	11/28/2011	Tetrachloroethene	<	2.5	ug/L
MW-122	11/28/2011	Tetrachloroethene	<	2.5	ug/L
MW-120	4/3/2012	Tetrachloroethene	<	2.5	ug/L
MW-121	4/3/2012	Tetrachloroethene	<	2.5	ug/L
MW-121	4/3/2012	Tetrachloroethene	<	2.5	ug/L
MW-122	4/3/2012	Tetrachloroethene	<	2.5	ug/L
MW-122	4/3/2012	Tetrachloroethene	<	2.5	ug/L
MW-10	7/26/2012	Tetrachloroethene	<	2.5	ug/L
MW-120	7/26/2012	Tetrachloroethene	<	2.5	ug/L
MW-121	7/26/2012	Tetrachloroethene	<	2.5	ug/L
MW-121	7/26/2012	Tetrachloroethene	<	2.5	ug/L
MW-122	7/26/2012	Tetrachloroethene	<	2.5	ug/L
MW-122	7/26/2012	Tetrachloroethene	<	2.5	ug/L
MW-8	7/26/2012	Tetrachloroethene	<	2.5	ug/L
MW-120	10/31/2012	Tetrachloroethene	<	2.5	ug/L
MW-121	10/31/2012	Tetrachloroethene	<	2.5	ug/L
MW-121	10/31/2012	Tetrachloroethene	<	2.5	ug/L
MW-122	10/31/2012	Tetrachloroethene	<	2.5	ug/L
MW-122	10/31/2012	Tetrachloroethene	<	2.5	ug/L
MW-120	4/30/2013	Tetrachloroethene	<	2.5	ug/L
MW-121	4/30/2013	Tetrachloroethene	<	2.5	ug/L

Attachment D
2007-2015 Water Quality Data
Louisville Landfill Capture Analysis
Merriam Junction Sands

Well ID	DateCollected	Parameter	Detect Code	Result	Unit
MW-121	4/30/2013	Tetrachloroethene	<	2.5	ug/L
MW-122	4/30/2013	Tetrachloroethene	<	2.5	ug/L
MW-122	4/30/2013	Tetrachloroethene	<	2.5	ug/L
DC118	5/29/2013	Tetrachloroethene	<	1	ug/L
DC119	5/29/2013	Tetrachloroethene	<	1	ug/L
MW-8	5/29/2013	Tetrachloroethene	<	1	ug/L
MW-9	5/29/2013	Tetrachloroethene	<	1	ug/L
MW-10	5/30/2013	Tetrachloroethene	<	1	ug/L
MW-111	5/30/2013	Tetrachloroethene	<	1	ug/L
MW-114	5/30/2013	Tetrachloroethene	<	1	ug/L
MW-116	5/30/2013	Tetrachloroethene	<	1	ug/L
MW-211	5/30/2013	Tetrachloroethene	<	1	ug/L
MW-113	7/16/2013	Tetrachloroethene	<	1	ug/L
MW-10	7/24/2013	Tetrachloroethene	<	2.5	ug/L
MW-120	7/24/2013	Tetrachloroethene	<	2.5	ug/L
MW-121	7/24/2013	Tetrachloroethene	<	2.5	ug/L
MW-121	7/24/2013	Tetrachloroethene	<	2.5	ug/L
MW-122	7/24/2013	Tetrachloroethene	<	2.5	ug/L
MW-122	7/24/2013	Tetrachloroethene	<	2.5	ug/L
MW-8	7/24/2013	Tetrachloroethene	<	2.5	ug/L
MW-111	9/4/2013	Tetrachloroethene	<	1	ug/L
MW-114	9/4/2013	Tetrachloroethene	<	1	ug/L
MW-116	9/4/2013	Tetrachloroethene	<	1	ug/L
MW-211	9/4/2013	Tetrachloroethene	<	1	ug/L
MW-8	9/4/2013	Tetrachloroethene	<	1	ug/L
DC118	9/5/2013	Tetrachloroethene	<	1	ug/L
DC119	9/5/2013	Tetrachloroethene	<	1	ug/L
MW-10	9/5/2013	Tetrachloroethene	<	1	ug/L
MW-9	9/5/2013	Tetrachloroethene	<	1	ug/L
MW-120	11/19/2013	Tetrachloroethene	<	2.5	ug/L
MW-121	11/19/2013	Tetrachloroethene	<	2.5	ug/L
MW-121	11/19/2013	Tetrachloroethene	<	2.5	ug/L
MW-122	11/19/2013	Tetrachloroethene	<	2.5	ug/L
MW-122	11/19/2013	Tetrachloroethene	<	2.5	ug/L
DC118	11/26/2013	Tetrachloroethene	<	1	ug/L
DC119	11/26/2013	Tetrachloroethene	<	1	ug/L
MW-10	11/26/2013	Tetrachloroethene	<	1	ug/L
MW-111	11/26/2013	Tetrachloroethene	<	1	ug/L
MW-114	11/26/2013	Tetrachloroethene	<	1	ug/L
MW-116	11/26/2013	Tetrachloroethene	<	1	ug/L
MW-211	11/26/2013	Tetrachloroethene	<	1	ug/L
MW-8	11/26/2013	Tetrachloroethene	<	1	ug/L
MW-9	11/26/2013	Tetrachloroethene	<	1	ug/L
MW-120	4/24/2014	Tetrachloroethene	<	2.5	ug/L
MW-121	4/24/2014	Tetrachloroethene	<	2.5	ug/L
MW-122	4/24/2014	Tetrachloroethene	<	2.5	ug/L
MW-122	4/24/2014	Tetrachloroethene	<	2.5	ug/L
MW-10	7/11/2014	Tetrachloroethene	<	2.5	ug/L
MW-120	7/11/2014	Tetrachloroethene	<	2.5	ug/L
MW-121	7/11/2014	Tetrachloroethene	<	2.5	ug/L
MW-122	7/11/2014	Tetrachloroethene	<	2.5	ug/L
MW-8	7/11/2014	Tetrachloroethene	<	2.5	ug/L

Attachment D
2007-2015 Water Quality Data
Louisville Landfill Capture Analysis
Merriam Junction Sands

Well ID	DateCollected	Parameter	Detect Code	Result	Unit
DC118	9/24/2014	Tetrachloroethene	<	1	ug/L
DC119	9/24/2014	Tetrachloroethene	<	1	ug/L
MW-10	9/24/2014	Tetrachloroethene	<	1	ug/L
MW-114	9/24/2014	Tetrachloroethene	<	1	ug/L
MW-116	9/24/2014	Tetrachloroethene	<	1	ug/L
MW-9	9/24/2014	Tetrachloroethene	<	1	ug/L
MW-111	9/25/2014	Tetrachloroethene	<	1	ug/L
MW-211	9/25/2014	Tetrachloroethene	<	1	ug/L
MW-8	9/25/2014	Tetrachloroethene	<	1	ug/L
MW-120	11/17/2014	Tetrachloroethene	<	2.5	ug/L
MW-121	11/17/2014	Tetrachloroethene	<	2.5	ug/L
MW-122	11/17/2014	Tetrachloroethene	<	2.5	ug/L
MW-120	5/8/2015	Tetrachloroethene	<	1	ug/L
MW-121	5/8/2015	Tetrachloroethene	<	1	ug/L
MW-122	5/8/2015	Tetrachloroethene	<	1	ug/L
DC118	6/17/2015	Tetrachloroethene	<	1	ug/L
DC119	6/17/2015	Tetrachloroethene	<	1	ug/L
MW-111	6/17/2015	Tetrachloroethene	<	1	ug/L
MW-114	6/17/2015	Tetrachloroethene		0.4	ug/L
MW-116	6/17/2015	Tetrachloroethene	<	1	ug/L
MW-211	6/17/2015	Tetrachloroethene		0.39	ug/L
MW-9	6/17/2015	Tetrachloroethene	<	1	ug/L
MW-10	6/18/2015	Tetrachloroethene	<	1	ug/L
MW-113	6/18/2015	Tetrachloroethene	<	1	ug/L
MW-213	6/18/2015	Tetrachloroethene	<	1	ug/L
MW-8	6/18/2015	Tetrachloroethene	<	1	ug/L
MW-10	7/30/2015	Tetrachloroethene	<	1	ug/L
MW-120	7/30/2015	Tetrachloroethene	<	1	ug/L
MW-121	7/30/2015	Tetrachloroethene	<	1	ug/L
MW-122	7/30/2015	Tetrachloroethene	<	1	ug/L
MW-8	7/30/2015	Tetrachloroethene	<	1	ug/L
MW-121	11/16/2015	Tetrachloroethene	<	1	ug/L
MW-122	11/16/2015	Tetrachloroethene	<	1	ug/L
MW-10	3/27/2007	Tetrahydrofuran	<	10	ug/L
MW-111	3/27/2007	Tetrahydrofuran	<	10	ug/L
MW-114	3/27/2007	Tetrahydrofuran		8.3	ug/L
MW-115	3/27/2007	Tetrahydrofuran	<	10	ug/L
MW-116	3/27/2007	Tetrahydrofuran		6.2	ug/L
MW-211	3/27/2007	Tetrahydrofuran	<	10	ug/L
MW-8	3/27/2007	Tetrahydrofuran	<	10	ug/L
DC117	3/28/2007	Tetrahydrofuran		23	ug/L
DC118	3/28/2007	Tetrahydrofuran	<	10	ug/L
DC119	3/28/2007	Tetrahydrofuran	<	10	ug/L
MW-9	3/28/2007	Tetrahydrofuran	<	10	ug/L
DC117	9/17/2007	Tetrahydrofuran		20	ug/L
DC118	9/17/2007	Tetrahydrofuran	<	10	ug/L
DC119	9/17/2007	Tetrahydrofuran	<	10	ug/L
MW-111	9/17/2007	Tetrahydrofuran	<	10	ug/L
MW-114	9/17/2007	Tetrahydrofuran	<	10	ug/L
MW-116	9/17/2007	Tetrahydrofuran	<	10	ug/L
MW-211	9/17/2007	Tetrahydrofuran		7	ug/L
MW-9	9/17/2007	Tetrahydrofuran	<	10	ug/L

Attachment D
2007-2015 Water Quality Data
Louisville Landfill Capture Analysis
Merriam Junction Sands

Well ID	DateCollected	Parameter	Detect Code	Result	Unit
MW-10	9/18/2007	Tetrahydrofuran	<	10	ug/L
MW-8	9/18/2007	Tetrahydrofuran	<	10	ug/L
DC117	12/11/2007	Tetrahydrofuran		21	ug/L
DC118	12/11/2007	Tetrahydrofuran	<	10	ug/L
DC119	12/11/2007	Tetrahydrofuran	<	10	ug/L
MW-10	12/11/2007	Tetrahydrofuran	<	10	ug/L
MW-111	12/11/2007	Tetrahydrofuran	<	10	ug/L
MW-114	12/11/2007	Tetrahydrofuran	<	10	ug/L
MW-116	12/11/2007	Tetrahydrofuran	<	10	ug/L
MW-120	12/11/2007	Tetrahydrofuran	<	5	ug/L
MW-121	12/11/2007	Tetrahydrofuran	<	5	ug/L
MW-122	12/11/2007	Tetrahydrofuran	<	5	ug/L
MW-211	12/11/2007	Tetrahydrofuran		6.7	ug/L
MW-8	12/11/2007	Tetrahydrofuran	<	10	ug/L
MW-9	12/11/2007	Tetrahydrofuran	<	10	ug/L
DC117	4/30/2008	Tetrahydrofuran		18	ug/L
DC119	4/30/2008	Tetrahydrofuran	<	10	ug/L
MW-111	4/30/2008	Tetrahydrofuran	<	10	ug/L
MW-114	4/30/2008	Tetrahydrofuran	<	10	ug/L
MW-116	4/30/2008	Tetrahydrofuran	<	10	ug/L
MW-211	4/30/2008	Tetrahydrofuran	<	10	ug/L
MW-9	4/30/2008	Tetrahydrofuran	<	10	ug/L
MW-10	5/1/2008	Tetrahydrofuran	<	10	ug/L
MW-120	5/1/2008	Tetrahydrofuran	<	5	ug/L
MW-121	5/1/2008	Tetrahydrofuran	<	5	ug/L
MW-122	5/1/2008	Tetrahydrofuran	<	5	ug/L
MW-8	5/1/2008	Tetrahydrofuran	<	10	ug/L
DC117	9/10/2008	Tetrahydrofuran	<	10	ug/L
DC118	9/10/2008	Tetrahydrofuran	<	10	ug/L
DC119	9/10/2008	Tetrahydrofuran		23	ug/L
MW-116	9/10/2008	Tetrahydrofuran	<	10	ug/L
MW-9	9/10/2008	Tetrahydrofuran	<	10	ug/L
MW-111	9/11/2008	Tetrahydrofuran	<	10	ug/L
MW-114	9/11/2008	Tetrahydrofuran	<	10	ug/L
MW-211	9/11/2008	Tetrahydrofuran	<	10	ug/L
DC117	12/16/2008	Tetrahydrofuran	<	10	ug/L
DC118	12/16/2008	Tetrahydrofuran	<	10	ug/L
DC119	12/16/2008	Tetrahydrofuran		24	ug/L
MW-10	12/16/2008	Tetrahydrofuran	<	10	ug/L
MW-111	12/16/2008	Tetrahydrofuran	<	10	ug/L
MW-114	12/16/2008	Tetrahydrofuran	<	10	ug/L
MW-116	12/16/2008	Tetrahydrofuran	<	10	ug/L
MW-211	12/16/2008	Tetrahydrofuran	<	10	ug/L
MW-8	12/16/2008	Tetrahydrofuran	<	10	ug/L
MW-9	12/16/2008	Tetrahydrofuran	<	10	ug/L
DC117	4/27/2009	Tetrahydrofuran		19	ug/L
DC118	4/27/2009	Tetrahydrofuran	<	10	ug/L
DC119	4/27/2009	Tetrahydrofuran	<	10	ug/L
MW-10	4/27/2009	Tetrahydrofuran	<	10	ug/L
MW-111	4/27/2009	Tetrahydrofuran	<	10	ug/L
MW-114	4/27/2009	Tetrahydrofuran	<	10	ug/L
MW-116	4/27/2009	Tetrahydrofuran	<	10	ug/L

Attachment D
2007-2015 Water Quality Data
Louisville Landfill Capture Analysis
Merriam Junction Sands

Well ID	DateCollected	Parameter	Detect Code	Result	Unit
MW-211	4/27/2009	Tetrahydrofuran	<	10	ug/L
MW-8	4/27/2009	Tetrahydrofuran	<	10	ug/L
MW-9	4/27/2009	Tetrahydrofuran	<	10	ug/L
MW-120	4/28/2009	Tetrahydrofuran	<	5	ug/L
MW-121	4/28/2009	Tetrahydrofuran	<	5	ug/L
MW-122	4/28/2009	Tetrahydrofuran	<	5	ug/L
MW-10	9/2/2009	Tetrahydrofuran	<	5	ug/L
MW-120	9/2/2009	Tetrahydrofuran	<	5	ug/L
MW-121	9/2/2009	Tetrahydrofuran	<	5	ug/L
MW-122	9/2/2009	Tetrahydrofuran	<	5	ug/L
MW-8	9/2/2009	Tetrahydrofuran	<	5	ug/L
DC117	12/14/2009	Tetrahydrofuran		16	ug/L
DC118	12/14/2009	Tetrahydrofuran	<	10	ug/L
DC119	12/14/2009	Tetrahydrofuran	<	10	ug/L
MW-10	12/14/2009	Tetrahydrofuran	<	10	ug/L
MW-111	12/14/2009	Tetrahydrofuran	<	10	ug/L
MW-114	12/14/2009	Tetrahydrofuran	<	10	ug/L
MW-116	12/14/2009	Tetrahydrofuran	<	10	ug/L
MW-211	12/14/2009	Tetrahydrofuran		14	ug/L
MW-9	12/14/2009	Tetrahydrofuran	<	10	ug/L
MW-120	12/15/2009	Tetrahydrofuran	<	5	ug/L
MW-121	12/15/2009	Tetrahydrofuran	<	5	ug/L
MW-122	12/15/2009	Tetrahydrofuran	<	5	ug/L
DC117	5/10/2010	Tetrahydrofuran		19	ug/L
DC118	5/10/2010	Tetrahydrofuran	<	10	ug/L
DC119	5/10/2010	Tetrahydrofuran	<	10	ug/L
MW-10	5/10/2010	Tetrahydrofuran	<	10	ug/L
MW-111	5/10/2010	Tetrahydrofuran	<	10	ug/L
MW-111	5/10/2010	Tetrahydrofuran	<	10	ug/L
MW-114	5/10/2010	Tetrahydrofuran	<	10	ug/L
MW-116	5/10/2010	Tetrahydrofuran	<	10	ug/L
MW-116	5/10/2010	Tetrahydrofuran	<	10	ug/L
MW-211	5/10/2010	Tetrahydrofuran		15	ug/L
MW-9	5/10/2010	Tetrahydrofuran	<	10	ug/L
MW-120	5/12/2010	Tetrahydrofuran	<	5	ug/L
MW-121	5/12/2010	Tetrahydrofuran	<	5	ug/L
MW-122	5/12/2010	Tetrahydrofuran	<	5	ug/L
DC117	11/17/2010	Tetrahydrofuran		25	ug/L
DC118	11/17/2010	Tetrahydrofuran	<	10	ug/L
DC119	11/17/2010	Tetrahydrofuran	<	10	ug/L
MW-111	11/17/2010	Tetrahydrofuran	<	10	ug/L
MW-114	11/17/2010	Tetrahydrofuran	<	10	ug/L
MW-116	11/17/2010	Tetrahydrofuran	<	10	ug/L
MW-9	11/17/2010	Tetrahydrofuran	<	10	ug/L
MW-10	11/18/2010	Tetrahydrofuran	<	10	ug/L
MW-120	11/18/2010	Tetrahydrofuran	<	5	ug/L
MW-121	11/18/2010	Tetrahydrofuran	<	5	ug/L
MW-122	11/18/2010	Tetrahydrofuran	<	5	ug/L
MW-8	11/18/2010	Tetrahydrofuran	<	10	ug/L
MW-120	4/21/2011	Tetrahydrofuran	<	5	ug/L
MW-121	4/21/2011	Tetrahydrofuran	<	5	ug/L
MW-122	4/21/2011	Tetrahydrofuran	<	5	ug/L

Attachment D
2007-2015 Water Quality Data
Louisville Landfill Capture Analysis
Merriam Junction Sands

Well ID	DateCollected	Parameter	Detect Code	Result	Unit
MW-111	4/27/2011	Tetrahydrofuran	<	10	ug/L
MW-114	4/27/2011	Tetrahydrofuran	<	10	ug/L
MW-116	4/27/2011	Tetrahydrofuran	<	10	ug/L
MW-211	4/27/2011	Tetrahydrofuran		7	ug/L
DC117	4/28/2011	Tetrahydrofuran		24	ug/L
DC118	4/28/2011	Tetrahydrofuran	<	10	ug/L
DC119	4/28/2011	Tetrahydrofuran	<	10	ug/L
MW-10	4/28/2011	Tetrahydrofuran	<	10	ug/L
MW-8	4/28/2011	Tetrahydrofuran	<	10	ug/L
MW-9	4/28/2011	Tetrahydrofuran	<	10	ug/L
MW-10	7/26/2011	Tetrahydrofuran	<	5	ug/L
MW-120	7/26/2011	Tetrahydrofuran	<	5	ug/L
MW-121	7/26/2011	Tetrahydrofuran	<	5	ug/L
MW-121	7/26/2011	Tetrahydrofuran	<	5	ug/L
MW-122	7/26/2011	Tetrahydrofuran	<	5	ug/L
MW-122	7/26/2011	Tetrahydrofuran	<	5	ug/L
MW-8	7/26/2011	Tetrahydrofuran	<	5	ug/L
DC117	9/26/2011	Tetrahydrofuran		33	ug/L
DC118	9/26/2011	Tetrahydrofuran	<	10	ug/L
DC119	9/26/2011	Tetrahydrofuran	<	10	ug/L
MW-10	9/26/2011	Tetrahydrofuran	<	10	ug/L
MW-8	9/26/2011	Tetrahydrofuran	<	10	ug/L
MW-9	9/26/2011	Tetrahydrofuran	<	10	ug/L
MW-111	9/27/2011	Tetrahydrofuran	<	10	ug/L
MW-114	9/27/2011	Tetrahydrofuran	<	10	ug/L
MW-116	9/27/2011	Tetrahydrofuran	<	10	ug/L
MW-211	9/27/2011	Tetrahydrofuran	<	10	ug/L
MW-120	11/18/2011	Tetrahydrofuran	<	5	ug/L
MW-121	11/28/2011	Tetrahydrofuran	<	5	ug/L
MW-121	11/28/2011	Tetrahydrofuran	<	5	ug/L
MW-122	11/28/2011	Tetrahydrofuran	<	5	ug/L
MW-122	11/28/2011	Tetrahydrofuran	<	5	ug/L
MW-120	4/3/2012	Tetrahydrofuran	<	5	ug/L
MW-121	4/3/2012	Tetrahydrofuran	<	5	ug/L
MW-121	4/3/2012	Tetrahydrofuran	<	5	ug/L
MW-122	4/3/2012	Tetrahydrofuran	<	5	ug/L
MW-122	4/3/2012	Tetrahydrofuran	<	5	ug/L
MW-10	7/26/2012	Tetrahydrofuran	<	5	ug/L
MW-120	7/26/2012	Tetrahydrofuran	<	5	ug/L
MW-121	7/26/2012	Tetrahydrofuran	<	5	ug/L
MW-121	7/26/2012	Tetrahydrofuran	<	5	ug/L
MW-122	7/26/2012	Tetrahydrofuran	<	5	ug/L
MW-122	7/26/2012	Tetrahydrofuran	<	5	ug/L
MW-8	7/26/2012	Tetrahydrofuran	<	5	ug/L
MW-120	10/31/2012	Tetrahydrofuran	<	5	ug/L
MW-121	10/31/2012	Tetrahydrofuran	<	5	ug/L
MW-121	10/31/2012	Tetrahydrofuran	<	5	ug/L
MW-122	10/31/2012	Tetrahydrofuran	<	5	ug/L
MW-122	10/31/2012	Tetrahydrofuran	<	5	ug/L
MW-120	4/30/2013	Tetrahydrofuran	<	5	ug/L
MW-121	4/30/2013	Tetrahydrofuran	<	5	ug/L
MW-121	4/30/2013	Tetrahydrofuran	<	5	ug/L

Attachment D
2007-2015 Water Quality Data
Louisville Landfill Capture Analysis
Merriam Junction Sands

Well ID	DateCollected	Parameter	Detect Code	Result	Unit
MW-122	4/30/2013	Tetrahydrofuran	<	5	ug/L
MW-122	4/30/2013	Tetrahydrofuran	<	5	ug/L
DC118	5/29/2013	Tetrahydrofuran	<	10	ug/L
DC119	5/29/2013	Tetrahydrofuran	<	10	ug/L
MW-8	5/29/2013	Tetrahydrofuran	<	10	ug/L
MW-9	5/29/2013	Tetrahydrofuran	<	10	ug/L
MW-10	5/30/2013	Tetrahydrofuran	<	10	ug/L
MW-111	5/30/2013	Tetrahydrofuran	<	10	ug/L
MW-114	5/30/2013	Tetrahydrofuran	<	10	ug/L
MW-116	5/30/2013	Tetrahydrofuran	<	10	ug/L
MW-211	5/30/2013	Tetrahydrofuran	<	10	ug/L
MW-113	7/16/2013	Tetrahydrofuran	<	10	ug/L
MW-10	7/24/2013	Tetrahydrofuran	<	5	ug/L
MW-120	7/24/2013	Tetrahydrofuran	<	5	ug/L
MW-121	7/24/2013	Tetrahydrofuran	<	5	ug/L
MW-121	7/24/2013	Tetrahydrofuran	<	5	ug/L
MW-122	7/24/2013	Tetrahydrofuran	<	5	ug/L
MW-122	7/24/2013	Tetrahydrofuran	<	5	ug/L
MW-8	7/24/2013	Tetrahydrofuran	<	5	ug/L
MW-111	9/4/2013	Tetrahydrofuran	<	10	ug/L
MW-114	9/4/2013	Tetrahydrofuran	<	10	ug/L
MW-116	9/4/2013	Tetrahydrofuran	<	10	ug/L
MW-211	9/4/2013	Tetrahydrofuran	<	10	ug/L
MW-8	9/4/2013	Tetrahydrofuran	<	10	ug/L
DC118	9/5/2013	Tetrahydrofuran	<	10	ug/L
DC119	9/5/2013	Tetrahydrofuran	<	10	ug/L
MW-10	9/5/2013	Tetrahydrofuran	<	10	ug/L
MW-9	9/5/2013	Tetrahydrofuran	<	10	ug/L
MW-120	11/19/2013	Tetrahydrofuran	<	5	ug/L
MW-121	11/19/2013	Tetrahydrofuran	<	5	ug/L
MW-121	11/19/2013	Tetrahydrofuran	<	5	ug/L
MW-122	11/19/2013	Tetrahydrofuran	<	5	ug/L
MW-122	11/19/2013	Tetrahydrofuran	<	5	ug/L
DC118	11/26/2013	Tetrahydrofuran	<	10	ug/L
DC119	11/26/2013	Tetrahydrofuran	<	10	ug/L
MW-10	11/26/2013	Tetrahydrofuran	<	10	ug/L
MW-111	11/26/2013	Tetrahydrofuran	<	10	ug/L
MW-114	11/26/2013	Tetrahydrofuran	<	10	ug/L
MW-116	11/26/2013	Tetrahydrofuran	<	10	ug/L
MW-211	11/26/2013	Tetrahydrofuran	<	10	ug/L
MW-8	11/26/2013	Tetrahydrofuran	<	10	ug/L
MW-9	11/26/2013	Tetrahydrofuran	<	10	ug/L
MW-120	4/24/2014	Tetrahydrofuran	<	5	ug/L
MW-121	4/24/2014	Tetrahydrofuran	<	5	ug/L
MW-122	4/24/2014	Tetrahydrofuran	<	5	ug/L
MW-122	4/24/2014	Tetrahydrofuran	<	5	ug/L
MW-10	7/11/2014	Tetrahydrofuran	<	5	ug/L
MW-120	7/11/2014	Tetrahydrofuran	<	5	ug/L
MW-121	7/11/2014	Tetrahydrofuran	<	5	ug/L
MW-122	7/11/2014	Tetrahydrofuran	<	5	ug/L
MW-8	7/11/2014	Tetrahydrofuran	<	5	ug/L
DC118	9/24/2014	Tetrahydrofuran	<	10	ug/L

Attachment D
2007-2015 Water Quality Data
Louisville Landfill Capture Analysis
Merriam Junction Sands

Well ID	DateCollected	Parameter	Detect Code	Result	Unit
DC119	9/24/2014	Tetrahydrofuran	<	10	ug/L
MW-10	9/24/2014	Tetrahydrofuran	<	10	ug/L
MW-114	9/24/2014	Tetrahydrofuran	<	10	ug/L
MW-116	9/24/2014	Tetrahydrofuran	<	10	ug/L
MW-9	9/24/2014	Tetrahydrofuran	<	10	ug/L
MW-111	9/25/2014	Tetrahydrofuran	<	10	ug/L
MW-211	9/25/2014	Tetrahydrofuran	<	10	ug/L
MW-8	9/25/2014	Tetrahydrofuran	<	10	ug/L
MW-120	11/17/2014	Tetrahydrofuran	<	5	ug/L
MW-121	11/17/2014	Tetrahydrofuran	<	5	ug/L
MW-122	11/17/2014	Tetrahydrofuran	<	5	ug/L
MW-120	5/8/2015	Tetrahydrofuran	<	10	ug/L
MW-121	5/8/2015	Tetrahydrofuran	<	10	ug/L
MW-122	5/8/2015	Tetrahydrofuran	<	10	ug/L
DC118	6/17/2015	Tetrahydrofuran	<	5	ug/L
DC119	6/17/2015	Tetrahydrofuran	<	5	ug/L
MW-111	6/17/2015	Tetrahydrofuran	<	5	ug/L
MW-114	6/17/2015	Tetrahydrofuran		3	ug/L
MW-116	6/17/2015	Tetrahydrofuran	<	5	ug/L
MW-211	6/17/2015	Tetrahydrofuran		3.2	ug/L
MW-9	6/17/2015	Tetrahydrofuran		10	ug/L
MW-10	6/18/2015	Tetrahydrofuran	<	5	ug/L
MW-113	6/18/2015	Tetrahydrofuran	<	5	ug/L
MW-213	6/18/2015	Tetrahydrofuran	<	5	ug/L
MW-8	6/18/2015	Tetrahydrofuran	<	5	ug/L
MW-10	7/30/2015	Tetrahydrofuran	<	10	ug/L
MW-120	7/30/2015	Tetrahydrofuran	<	10	ug/L
MW-121	7/30/2015	Tetrahydrofuran	<	10	ug/L
MW-122	7/30/2015	Tetrahydrofuran	<	10	ug/L
MW-8	7/30/2015	Tetrahydrofuran	<	10	ug/L
MW-121	11/16/2015	Tetrahydrofuran	<	10	ug/L
MW-122	11/16/2015	Tetrahydrofuran	<	10	ug/L
MW-10	3/27/2007	Toluene	<	1	ug/L
MW-111	3/27/2007	Toluene	<	1	ug/L
MW-114	3/27/2007	Toluene	<	1	ug/L
MW-115	3/27/2007	Toluene	<	1	ug/L
MW-116	3/27/2007	Toluene	<	1	ug/L
MW-211	3/27/2007	Toluene	<	1	ug/L
MW-8	3/27/2007	Toluene	<	1	ug/L
DC117	3/28/2007	Toluene	<	1	ug/L
DC118	3/28/2007	Toluene	<	1	ug/L
DC119	3/28/2007	Toluene	<	1	ug/L
MW-9	3/28/2007	Toluene	<	1	ug/L
DC117	9/17/2007	Toluene	<	1	ug/L
DC118	9/17/2007	Toluene	<	1	ug/L
DC119	9/17/2007	Toluene	<	1	ug/L
MW-111	9/17/2007	Toluene	<	1	ug/L
MW-114	9/17/2007	Toluene	<	1	ug/L
MW-116	9/17/2007	Toluene	<	1	ug/L
MW-211	9/17/2007	Toluene	<	1	ug/L
MW-9	9/17/2007	Toluene	<	1	ug/L
MW-10	9/18/2007	Toluene	<	1	ug/L

Attachment D
2007-2015 Water Quality Data
Louisville Landfill Capture Analysis
Merriam Junction Sands

Well ID	DateCollected	Parameter	Detect Code	Result	Unit
MW-8	9/18/2007	Toluene	<	1	ug/L
DC117	12/11/2007	Toluene	<	1	ug/L
DC118	12/11/2007	Toluene	<	1	ug/L
DC119	12/11/2007	Toluene	<	1	ug/L
MW-10	12/11/2007	Toluene	<	1	ug/L
MW-111	12/11/2007	Toluene	<	1	ug/L
MW-114	12/11/2007	Toluene	<	1	ug/L
MW-116	12/11/2007	Toluene	<	1	ug/L
MW-120	12/11/2007	Toluene		1.8	ug/L
MW-121	12/11/2007	Toluene		1.3	ug/L
MW-122	12/11/2007	Toluene	<	1	ug/L
MW-211	12/11/2007	Toluene	<	1	ug/L
MW-8	12/11/2007	Toluene	<	1	ug/L
MW-9	12/11/2007	Toluene	<	1	ug/L
DC117	4/30/2008	Toluene	<	1	ug/L
DC119	4/30/2008	Toluene	<	1	ug/L
MW-111	4/30/2008	Toluene	<	1	ug/L
MW-114	4/30/2008	Toluene	<	1	ug/L
MW-116	4/30/2008	Toluene	<	1	ug/L
MW-211	4/30/2008	Toluene	<	1	ug/L
MW-9	4/30/2008	Toluene	<	1	ug/L
MW-10	5/1/2008	Toluene	<	1	ug/L
MW-120	5/1/2008	Toluene		3.3	ug/L
MW-121	5/1/2008	Toluene		1.5	ug/L
MW-122	5/1/2008	Toluene	<	1	ug/L
MW-8	5/1/2008	Toluene	<	1	ug/L
DC117	9/10/2008	Toluene	<	1	ug/L
DC118	9/10/2008	Toluene	<	1	ug/L
DC119	9/10/2008	Toluene	<	1	ug/L
MW-116	9/10/2008	Toluene	<	1	ug/L
MW-9	9/10/2008	Toluene	<	1	ug/L
MW-111	9/11/2008	Toluene	<	1	ug/L
MW-114	9/11/2008	Toluene	<	1	ug/L
MW-211	9/11/2008	Toluene	<	1	ug/L
DC117	12/16/2008	Toluene	<	1	ug/L
DC118	12/16/2008	Toluene	<	1	ug/L
DC119	12/16/2008	Toluene	<	1	ug/L
MW-10	12/16/2008	Toluene	<	1	ug/L
MW-111	12/16/2008	Toluene	<	1	ug/L
MW-114	12/16/2008	Toluene	<	1	ug/L
MW-116	12/16/2008	Toluene	<	1	ug/L
MW-211	12/16/2008	Toluene	<	1	ug/L
MW-8	12/16/2008	Toluene	<	1	ug/L
MW-9	12/16/2008	Toluene	<	1	ug/L
DC117	4/27/2009	Toluene	<	1	ug/L
DC118	4/27/2009	Toluene	<	1	ug/L
DC119	4/27/2009	Toluene	<	1	ug/L
MW-10	4/27/2009	Toluene	<	1	ug/L
MW-111	4/27/2009	Toluene	<	1	ug/L
MW-114	4/27/2009	Toluene	<	1	ug/L
MW-116	4/27/2009	Toluene	<	1	ug/L
MW-211	4/27/2009	Toluene	<	1	ug/L

Attachment D
2007-2015 Water Quality Data
Louisville Landfill Capture Analysis
Merriam Junction Sands

Well ID	DateCollected	Parameter	Detect Code	Result	Unit
MW-8	4/27/2009	Toluene	<	1	ug/L
MW-9	4/27/2009	Toluene	<	1	ug/L
MW-120	4/28/2009	Toluene	<	1	ug/L
MW-121	4/28/2009	Toluene		1.1	ug/L
MW-122	4/28/2009	Toluene	<	1	ug/L
MW-10	9/2/2009	Toluene	<	1	ug/L
MW-120	9/2/2009	Toluene		0.27	ug/L
MW-121	9/2/2009	Toluene		2.5	ug/L
MW-122	9/2/2009	Toluene	<	1	ug/L
MW-8	9/2/2009	Toluene	<	1	ug/L
DC117	12/14/2009	Toluene	<	1	ug/L
DC118	12/14/2009	Toluene	<	1	ug/L
DC119	12/14/2009	Toluene	<	1	ug/L
MW-10	12/14/2009	Toluene	<	1	ug/L
MW-111	12/14/2009	Toluene	<	1	ug/L
MW-114	12/14/2009	Toluene	<	1	ug/L
MW-116	12/14/2009	Toluene	<	1	ug/L
MW-211	12/14/2009	Toluene	<	1	ug/L
MW-9	12/14/2009	Toluene	<	1	ug/L
MW-120	12/15/2009	Toluene	<	1	ug/L
MW-121	12/15/2009	Toluene		1.7	ug/L
MW-122	12/15/2009	Toluene	<	1	ug/L
DC117	5/10/2010	Toluene	<	1	ug/L
DC118	5/10/2010	Toluene	<	1	ug/L
DC119	5/10/2010	Toluene	<	1	ug/L
MW-10	5/10/2010	Toluene	<	1	ug/L
MW-111	5/10/2010	Toluene	<	1	ug/L
MW-111	5/10/2010	Toluene	<	1	ug/L
MW-114	5/10/2010	Toluene	<	1	ug/L
MW-116	5/10/2010	Toluene	<	1	ug/L
MW-116	5/10/2010	Toluene	<	1	ug/L
MW-211	5/10/2010	Toluene	<	1	ug/L
MW-9	5/10/2010	Toluene	<	1	ug/L
MW-120	5/12/2010	Toluene		0.43	ug/L
MW-121	5/12/2010	Toluene		1.7	ug/L
MW-122	5/12/2010	Toluene	<	1	ug/L
DC117	11/17/2010	Toluene	<	1	ug/L
DC118	11/17/2010	Toluene	<	1	ug/L
DC119	11/17/2010	Toluene	<	1	ug/L
MW-111	11/17/2010	Toluene	<	1	ug/L
MW-114	11/17/2010	Toluene	<	1	ug/L
MW-116	11/17/2010	Toluene	<	1	ug/L
MW-211	11/17/2010	Toluene	<	1	ug/L
MW-9	11/17/2010	Toluene	<	1	ug/L
MW-10	11/18/2010	Toluene	<	1	ug/L
MW-120	11/18/2010	Toluene	<	1	ug/L
MW-121	11/18/2010	Toluene		0.54	ug/L
MW-122	11/18/2010	Toluene	<	1	ug/L
MW-8	11/18/2010	Toluene	<	1	ug/L
MW-120	4/21/2011	Toluene	<	1	ug/L
MW-121	4/21/2011	Toluene	<	1	ug/L
MW-122	4/21/2011	Toluene	<	1	ug/L

Attachment D
2007-2015 Water Quality Data
Louisville Landfill Capture Analysis
Merriam Junction Sands

Well ID	DateCollected	Parameter	Detect Code	Result	Unit
MW-111	4/27/2011	Toluene	<	1	ug/L
MW-114	4/27/2011	Toluene	<	1	ug/L
MW-116	4/27/2011	Toluene	<	1	ug/L
MW-211	4/27/2011	Toluene	<	1	ug/L
DC117	4/28/2011	Toluene	<	1	ug/L
DC118	4/28/2011	Toluene	<	1	ug/L
DC119	4/28/2011	Toluene	<	1	ug/L
MW-10	4/28/2011	Toluene	<	1	ug/L
MW-8	4/28/2011	Toluene	<	1	ug/L
MW-9	4/28/2011	Toluene	<	1	ug/L
MW-10	7/26/2011	Toluene	<	1	ug/L
MW-120	7/26/2011	Toluene	<	1	ug/L
MW-121	7/26/2011	Toluene	<	1	ug/L
MW-121	7/26/2011	Toluene		1.2	ug/L
MW-122	7/26/2011	Toluene	<	1	ug/L
MW-122	7/26/2011	Toluene	<	1	ug/L
MW-8	7/26/2011	Toluene	<	1	ug/L
DC117	9/26/2011	Toluene	<	1	ug/L
DC118	9/26/2011	Toluene	<	1	ug/L
DC119	9/26/2011	Toluene	<	1	ug/L
MW-10	9/26/2011	Toluene	<	1	ug/L
MW-8	9/26/2011	Toluene	<	1	ug/L
MW-9	9/26/2011	Toluene	<	1	ug/L
MW-111	9/27/2011	Toluene	<	1	ug/L
MW-114	9/27/2011	Toluene	<	1	ug/L
MW-116	9/27/2011	Toluene	<	1	ug/L
MW-211	9/27/2011	Toluene	<	1	ug/L
MW-120	11/18/2011	Toluene	<	1	ug/L
MW-121	11/28/2011	Toluene	<	1	ug/L
MW-121	11/28/2011	Toluene	<	1	ug/L
MW-122	11/28/2011	Toluene	<	1	ug/L
MW-122	11/28/2011	Toluene	<	1	ug/L
MW-120	4/3/2012	Toluene	<	1	ug/L
MW-121	4/3/2012	Toluene	<	1	ug/L
MW-121	4/3/2012	Toluene		1.1	ug/L
MW-122	4/3/2012	Toluene	<	1	ug/L
MW-122	4/3/2012	Toluene	<	1	ug/L
MW-10	7/26/2012	Toluene	<	1	ug/L
MW-120	7/26/2012	Toluene	<	1	ug/L
MW-121	7/26/2012	Toluene	<	1	ug/L
MW-121	7/26/2012	Toluene	<	1	ug/L
MW-122	7/26/2012	Toluene	<	1	ug/L
MW-122	7/26/2012	Toluene	<	1	ug/L
MW-8	7/26/2012	Toluene	<	1	ug/L
MW-120	10/31/2012	Toluene	<	1	ug/L
MW-121	10/31/2012	Toluene	<	1	ug/L
MW-121	10/31/2012	Toluene	<	1	ug/L
MW-122	10/31/2012	Toluene	<	1	ug/L
MW-122	10/31/2012	Toluene	<	1	ug/L
MW-120	4/30/2013	Toluene	<	1	ug/L
MW-121	4/30/2013	Toluene	<	1	ug/L
MW-121	4/30/2013	Toluene	<	1	ug/L

Attachment D
2007-2015 Water Quality Data
Louisville Landfill Capture Analysis
Merriam Junction Sands

Well ID	DateCollected	Parameter	Detect Code	Result	Unit
MW-122	4/30/2013	Toluene	<	1	ug/L
MW-122	4/30/2013	Toluene	<	1	ug/L
DC118	5/29/2013	Toluene	<	1	ug/L
DC119	5/29/2013	Toluene	<	1	ug/L
MW-8	5/29/2013	Toluene	<	1	ug/L
MW-9	5/29/2013	Toluene	<	1	ug/L
MW-10	5/30/2013	Toluene	<	1	ug/L
MW-111	5/30/2013	Toluene	<	1	ug/L
MW-114	5/30/2013	Toluene	<	1	ug/L
MW-116	5/30/2013	Toluene	<	1	ug/L
MW-211	5/30/2013	Toluene	<	1	ug/L
MW-113	7/16/2013	Toluene	<	1	ug/L
MW-10	7/24/2013	Toluene	<	1	ug/L
MW-120	7/24/2013	Toluene	<	1	ug/L
MW-121	7/24/2013	Toluene	<	1	ug/L
MW-121	7/24/2013	Toluene	<	1	ug/L
MW-122	7/24/2013	Toluene	<	1	ug/L
MW-122	7/24/2013	Toluene	<	1	ug/L
MW-8	7/24/2013	Toluene	<	1	ug/L
MW-111	9/4/2013	Toluene	<	1	ug/L
MW-114	9/4/2013	Toluene	<	1	ug/L
MW-116	9/4/2013	Toluene	<	1	ug/L
MW-211	9/4/2013	Toluene	<	1	ug/L
MW-8	9/4/2013	Toluene	<	1	ug/L
DC118	9/5/2013	Toluene	<	1	ug/L
DC119	9/5/2013	Toluene	<	1	ug/L
MW-10	9/5/2013	Toluene	<	1	ug/L
MW-9	9/5/2013	Toluene	<	1	ug/L
MW-120	11/19/2013	Toluene	<	1	ug/L
MW-121	11/19/2013	Toluene	<	1	ug/L
MW-121	11/19/2013	Toluene	<	1	ug/L
MW-122	11/19/2013	Toluene	<	1	ug/L
MW-122	11/19/2013	Toluene	<	1	ug/L
DC118	11/26/2013	Toluene	<	1	ug/L
DC119	11/26/2013	Toluene	<	1	ug/L
MW-10	11/26/2013	Toluene	<	1	ug/L
MW-111	11/26/2013	Toluene	<	1	ug/L
MW-114	11/26/2013	Toluene	<	1	ug/L
MW-116	11/26/2013	Toluene	<	1	ug/L
MW-211	11/26/2013	Toluene	<	1	ug/L
MW-8	11/26/2013	Toluene	<	1	ug/L
MW-9	11/26/2013	Toluene	<	1	ug/L
MW-120	4/24/2014	Toluene	<	1	ug/L
MW-121	4/24/2014	Toluene	<	1	ug/L
MW-122	4/24/2014	Toluene	<	1	ug/L
MW-122	4/24/2014	Toluene	<	1	ug/L
MW-10	7/11/2014	Toluene	<	1	ug/L
MW-120	7/11/2014	Toluene	<	1	ug/L
MW-121	7/11/2014	Toluene	<	1	ug/L
MW-122	7/11/2014	Toluene	<	1	ug/L
MW-8	7/11/2014	Toluene	<	1	ug/L
DC118	9/24/2014	Toluene	<	1	ug/L

Attachment D
2007-2015 Water Quality Data
Louisville Landfill Capture Analysis
Merriam Junction Sands

Well ID	DateCollected	Parameter	Detect Code	Result	Unit
DC119	9/24/2014	Toluene	<	1	ug/L
MW-10	9/24/2014	Toluene	<	1	ug/L
MW-114	9/24/2014	Toluene	<	1	ug/L
MW-116	9/24/2014	Toluene	<	1	ug/L
MW-9	9/24/2014	Toluene	<	1	ug/L
MW-111	9/25/2014	Toluene	<	1	ug/L
MW-211	9/25/2014	Toluene	<	1	ug/L
MW-8	9/25/2014	Toluene	<	1	ug/L
MW-120	11/17/2014	Toluene	<	1	ug/L
MW-121	11/17/2014	Toluene	<	1	ug/L
MW-122	11/17/2014	Toluene	<	1	ug/L
MW-120	5/8/2015	Toluene	<	1	ug/L
MW-121	5/8/2015	Toluene	<	1	ug/L
MW-122	5/8/2015	Toluene	<	1	ug/L
DC118	6/17/2015	Toluene	<	1	ug/L
DC119	6/17/2015	Toluene	<	1	ug/L
MW-111	6/17/2015	Toluene	<	1	ug/L
MW-114	6/17/2015	Toluene	<	1	ug/L
MW-116	6/17/2015	Toluene	<	1	ug/L
MW-211	6/17/2015	Toluene	<	1	ug/L
MW-9	6/17/2015	Toluene	<	1	ug/L
MW-10	6/18/2015	Toluene	<	1	ug/L
MW-113	6/18/2015	Toluene	<	1	ug/L
MW-213	6/18/2015	Toluene	<	1	ug/L
MW-8	6/18/2015	Toluene	<	1	ug/L
MW-10	7/30/2015	Toluene	<	1	ug/L
MW-120	7/30/2015	Toluene	<	1	ug/L
MW-121	7/30/2015	Toluene	<	1	ug/L
MW-122	7/30/2015	Toluene	<	1	ug/L
MW-8	7/30/2015	Toluene	<	1	ug/L
MW-121	11/16/2015	Toluene	<	1	ug/L
MW-122	11/16/2015	Toluene	<	1	ug/L
MW-10	3/27/2007	Trichloroethene	<	1	ug/L
MW-111	3/27/2007	Trichloroethene	<	1	ug/L
MW-114	3/27/2007	Trichloroethene	<	1	ug/L
MW-115	3/27/2007	Trichloroethene	<	1	ug/L
MW-116	3/27/2007	Trichloroethene		2	ug/L
MW-211	3/27/2007	Trichloroethene		0.68	ug/L
MW-8	3/27/2007	Trichloroethene	<	1	ug/L
DC117	3/28/2007	Trichloroethene		2.2	ug/L
DC118	3/28/2007	Trichloroethene	<	1	ug/L
DC119	3/28/2007	Trichloroethene	<	1	ug/L
MW-9	3/28/2007	Trichloroethene		24	ug/L
DC117	9/17/2007	Trichloroethene		2	ug/L
DC118	9/17/2007	Trichloroethene	<	1	ug/L
DC119	9/17/2007	Trichloroethene	<	1	ug/L
MW-111	9/17/2007	Trichloroethene	<	1	ug/L
MW-114	9/17/2007	Trichloroethene	<	1	ug/L
MW-116	9/17/2007	Trichloroethene		1.6	ug/L
MW-211	9/17/2007	Trichloroethene		0.92	ug/L
MW-9	9/17/2007	Trichloroethene		14	ug/L
MW-10	9/18/2007	Trichloroethene	<	1	ug/L

Attachment D
2007-2015 Water Quality Data
Louisville Landfill Capture Analysis
Merriam Junction Sands

Well ID	DateCollected	Parameter	Detect Code	Result	Unit
MW-8	9/18/2007	Trichloroethene	<	1	ug/L
DC117	12/11/2007	Trichloroethene		1.9	ug/L
DC118	12/11/2007	Trichloroethene	<	1	ug/L
DC119	12/11/2007	Trichloroethene	<	1	ug/L
MW-10	12/11/2007	Trichloroethene	<	1	ug/L
MW-111	12/11/2007	Trichloroethene	<	1	ug/L
MW-114	12/11/2007	Trichloroethene	<	1	ug/L
MW-116	12/11/2007	Trichloroethene		1.5	ug/L
MW-120	12/11/2007	Trichloroethene	<	1	ug/L
MW-121	12/11/2007	Trichloroethene	<	1	ug/L
MW-122	12/11/2007	Trichloroethene	<	1	ug/L
MW-211	12/11/2007	Trichloroethene		0.76	ug/L
MW-8	12/11/2007	Trichloroethene	<	1	ug/L
MW-9	12/11/2007	Trichloroethene		12	ug/L
DC117	4/30/2008	Trichloroethene		1.5	ug/L
DC119	4/30/2008	Trichloroethene	<	1	ug/L
MW-111	4/30/2008	Trichloroethene	<	1	ug/L
MW-114	4/30/2008	Trichloroethene	<	1	ug/L
MW-116	4/30/2008	Trichloroethene		0.95	ug/L
MW-211	4/30/2008	Trichloroethene		0.51	ug/L
MW-9	4/30/2008	Trichloroethene		7.8	ug/L
MW-10	5/1/2008	Trichloroethene	<	1	ug/L
MW-120	5/1/2008	Trichloroethene	<	1	ug/L
MW-121	5/1/2008	Trichloroethene	<	1	ug/L
MW-122	5/1/2008	Trichloroethene	<	1	ug/L
MW-8	5/1/2008	Trichloroethene	<	1	ug/L
DC117	9/10/2008	Trichloroethene	<	1	ug/L
DC118	9/10/2008	Trichloroethene	<	1	ug/L
DC119	9/10/2008	Trichloroethene		1.5	ug/L
MW-116	9/10/2008	Trichloroethene		1.1	ug/L
MW-9	9/10/2008	Trichloroethene		5.7	ug/L
MW-111	9/11/2008	Trichloroethene	<	1	ug/L
MW-114	9/11/2008	Trichloroethene	<	1	ug/L
MW-211	9/11/2008	Trichloroethene		0.62	ug/L
DC117	12/16/2008	Trichloroethene	<	1	ug/L
DC118	12/16/2008	Trichloroethene	<	1	ug/L
DC119	12/16/2008	Trichloroethene		1.4	ug/L
MW-10	12/16/2008	Trichloroethene	<	1	ug/L
MW-111	12/16/2008	Trichloroethene	<	1	ug/L
MW-114	12/16/2008	Trichloroethene	<	1	ug/L
MW-116	12/16/2008	Trichloroethene		0.85	ug/L
MW-211	12/16/2008	Trichloroethene		0.7	ug/L
MW-8	12/16/2008	Trichloroethene	<	1	ug/L
MW-9	12/16/2008	Trichloroethene		4.6	ug/L
DC117	4/27/2009	Trichloroethene		1.4	ug/L
DC118	4/27/2009	Trichloroethene	<	1	ug/L
DC119	4/27/2009	Trichloroethene	<	1	ug/L
MW-10	4/27/2009	Trichloroethene	<	1	ug/L
MW-111	4/27/2009	Trichloroethene	<	1	ug/L
MW-114	4/27/2009	Trichloroethene	<	1	ug/L
MW-116	4/27/2009	Trichloroethene		0.83	ug/L
MW-211	4/27/2009	Trichloroethene	<	1	ug/L

Attachment D
2007-2015 Water Quality Data
Louisville Landfill Capture Analysis
Merriam Junction Sands

Well ID	DateCollected	Parameter	Detect Code	Result	Unit
MW-8	4/27/2009	Trichloroethene	<	1	ug/L
MW-9	4/27/2009	Trichloroethene		4.3	ug/L
MW-120	4/28/2009	Trichloroethene	<	1	ug/L
MW-121	4/28/2009	Trichloroethene	<	1	ug/L
MW-122	4/28/2009	Trichloroethene	<	1	ug/L
MW-10	9/2/2009	Trichloroethene	<	1	ug/L
MW-120	9/2/2009	Trichloroethene	<	1	ug/L
MW-121	9/2/2009	Trichloroethene	<	1	ug/L
MW-122	9/2/2009	Trichloroethene	<	1	ug/L
MW-8	9/2/2009	Trichloroethene	<	1	ug/L
DC117	12/14/2009	Trichloroethene		0.74	ug/L
DC118	12/14/2009	Trichloroethene	<	1	ug/L
DC119	12/14/2009	Trichloroethene	<	1	ug/L
MW-10	12/14/2009	Trichloroethene	<	1	ug/L
MW-111	12/14/2009	Trichloroethene	<	1	ug/L
MW-114	12/14/2009	Trichloroethene	<	1	ug/L
MW-116	12/14/2009	Trichloroethene	<	1	ug/L
MW-211	12/14/2009	Trichloroethene		1.2	ug/L
MW-9	12/14/2009	Trichloroethene		2.1	ug/L
MW-120	12/15/2009	Trichloroethene	<	1	ug/L
MW-121	12/15/2009	Trichloroethene	<	1	ug/L
MW-122	12/15/2009	Trichloroethene	<	1	ug/L
DC117	5/10/2010	Trichloroethene		0.75	ug/L
DC118	5/10/2010	Trichloroethene	<	1	ug/L
DC119	5/10/2010	Trichloroethene	<	1	ug/L
MW-10	5/10/2010	Trichloroethene	<	1	ug/L
MW-111	5/10/2010	Trichloroethene	<	1	ug/L
MW-111	5/10/2010	Trichloroethene	<	1	ug/L
MW-114	5/10/2010	Trichloroethene	<	1	ug/L
MW-116	5/10/2010	Trichloroethene	<	1	ug/L
MW-116	5/10/2010	Trichloroethene	<	1	ug/L
MW-211	5/10/2010	Trichloroethene		1.1	ug/L
MW-9	5/10/2010	Trichloroethene		1.6	ug/L
MW-120	5/12/2010	Trichloroethene	<	1	ug/L
MW-121	5/12/2010	Trichloroethene	<	1	ug/L
MW-122	5/12/2010	Trichloroethene	<	1	ug/L
DC118	11/17/2010	Trichloroethene	<	1	ug/L
DC119	11/17/2010	Trichloroethene	<	1	ug/L
MW-111	11/17/2010	Trichloroethene	<	1	ug/L
MW-114	11/17/2010	Trichloroethene	<	1	ug/L
MW-116	11/17/2010	Trichloroethene	<	1	ug/L
MW-10	11/18/2010	Trichloroethene	<	1	ug/L
MW-120	11/18/2010	Trichloroethene	<	1	ug/L
MW-121	11/18/2010	Trichloroethene	<	1	ug/L
MW-122	11/18/2010	Trichloroethene	<	1	ug/L
MW-8	11/18/2010	Trichloroethene	<	1	ug/L
MW-120	4/21/2011	Trichloroethene	<	1	ug/L
MW-121	4/21/2011	Trichloroethene	<	1	ug/L
MW-122	4/21/2011	Trichloroethene	<	1	ug/L
MW-111	4/27/2011	Trichloroethene	<	1	ug/L
MW-114	4/27/2011	Trichloroethene	<	1	ug/L
MW-116	4/27/2011	Trichloroethene	<	1	ug/L

Attachment D
2007-2015 Water Quality Data
Louisville Landfill Capture Analysis
Merriam Junction Sands

Well ID	DateCollected	Parameter	Detect Code	Result	Unit
MW-211	4/27/2011	Trichloroethene		0.67	ug/L
DC117	4/28/2011	Trichloroethene	<	1	ug/L
DC118	4/28/2011	Trichloroethene	<	1	ug/L
DC119	4/28/2011	Trichloroethene	<	1	ug/L
MW-10	4/28/2011	Trichloroethene	<	1	ug/L
MW-8	4/28/2011	Trichloroethene	<	1	ug/L
MW-9	4/28/2011	Trichloroethene	<	1	ug/L
MW-10	7/26/2011	Trichloroethene	<	1	ug/L
MW-120	7/26/2011	Trichloroethene	<	1	ug/L
MW-121	7/26/2011	Trichloroethene	<	1	ug/L
MW-121	7/26/2011	Trichloroethene	<	1	ug/L
MW-122	7/26/2011	Trichloroethene	<	1	ug/L
MW-122	7/26/2011	Trichloroethene	<	1	ug/L
MW-8	7/26/2011	Trichloroethene	<	1	ug/L
DC117	9/26/2011	Trichloroethene	<	0.81	ug/L
DC118	9/26/2011	Trichloroethene	<	1	ug/L
DC119	9/26/2011	Trichloroethene	<	1	ug/L
MW-10	9/26/2011	Trichloroethene	<	1	ug/L
MW-8	9/26/2011	Trichloroethene	<	1	ug/L
MW-9	9/26/2011	Trichloroethene	<	1	ug/L
MW-111	9/27/2011	Trichloroethene	<	1	ug/L
MW-114	9/27/2011	Trichloroethene	<	1	ug/L
MW-116	9/27/2011	Trichloroethene	<	1	ug/L
MW-211	9/27/2011	Trichloroethene	<	0.83	ug/L
MW-120	11/18/2011	Trichloroethene	<	1	ug/L
MW-121	11/28/2011	Trichloroethene	<	1	ug/L
MW-121	11/28/2011	Trichloroethene	<	1	ug/L
MW-122	11/28/2011	Trichloroethene	<	1	ug/L
MW-122	11/28/2011	Trichloroethene	<	1	ug/L
MW-120	4/3/2012	Trichloroethene	<	1	ug/L
MW-121	4/3/2012	Trichloroethene	<	1	ug/L
MW-121	4/3/2012	Trichloroethene	<	1	ug/L
MW-122	4/3/2012	Trichloroethene	<	1	ug/L
MW-122	4/3/2012	Trichloroethene	<	1	ug/L
MW-10	7/26/2012	Trichloroethene	<	1	ug/L
MW-120	7/26/2012	Trichloroethene	<	1	ug/L
MW-121	7/26/2012	Trichloroethene	<	1	ug/L
MW-121	7/26/2012	Trichloroethene	<	1	ug/L
MW-122	7/26/2012	Trichloroethene	<	1	ug/L
MW-122	7/26/2012	Trichloroethene	<	1	ug/L
MW-8	7/26/2012	Trichloroethene	<	1	ug/L
MW-120	10/31/2012	Trichloroethene	<	1	ug/L
MW-121	10/31/2012	Trichloroethene	<	1	ug/L
MW-121	10/31/2012	Trichloroethene	<	1	ug/L
MW-122	10/31/2012	Trichloroethene	<	1	ug/L
MW-122	10/31/2012	Trichloroethene	<	1	ug/L
MW-120	4/30/2013	Trichloroethene	<	1	ug/L
MW-121	4/30/2013	Trichloroethene	<	1	ug/L
MW-121	4/30/2013	Trichloroethene	<	1	ug/L
MW-122	4/30/2013	Trichloroethene	<	1	ug/L
MW-122	4/30/2013	Trichloroethene	<	1	ug/L
DC118	5/29/2013	Trichloroethene	<	1	ug/L

Attachment D
2007-2015 Water Quality Data
Louisville Landfill Capture Analysis
Merriam Junction Sands

Well ID	DateCollected	Parameter	Detect Code	Result	Unit
DC119	5/29/2013	Trichloroethene	<	1	ug/L
MW-8	5/29/2013	Trichloroethene	<	1	ug/L
MW-9	5/29/2013	Trichloroethene	<	1	ug/L
MW-10	5/30/2013	Trichloroethene	<	1	ug/L
MW-111	5/30/2013	Trichloroethene	<	1	ug/L
MW-114	5/30/2013	Trichloroethene	<	1	ug/L
MW-116	5/30/2013	Trichloroethene	<	1	ug/L
MW-211	5/30/2013	Trichloroethene	<	1	ug/L
MW-113	7/16/2013	Trichloroethene	<	1	ug/L
MW-10	7/24/2013	Trichloroethene	<	1	ug/L
MW-120	7/24/2013	Trichloroethene	<	1	ug/L
MW-121	7/24/2013	Trichloroethene	<	1	ug/L
MW-121	7/24/2013	Trichloroethene	<	1	ug/L
MW-122	7/24/2013	Trichloroethene	<	1	ug/L
MW-122	7/24/2013	Trichloroethene	<	1	ug/L
MW-8	7/24/2013	Trichloroethene	<	1	ug/L
MW-111	9/4/2013	Trichloroethene	<	1	ug/L
MW-114	9/4/2013	Trichloroethene	<	1	ug/L
MW-116	9/4/2013	Trichloroethene	<	1	ug/L
MW-211	9/4/2013	Trichloroethene	<	1	ug/L
MW-8	9/4/2013	Trichloroethene	<	1	ug/L
DC118	9/5/2013	Trichloroethene	<	1	ug/L
DC119	9/5/2013	Trichloroethene	<	1	ug/L
MW-10	9/5/2013	Trichloroethene	<	1	ug/L
MW-9	9/5/2013	Trichloroethene	<	1	ug/L
MW-120	11/19/2013	Trichloroethene	<	1	ug/L
MW-121	11/19/2013	Trichloroethene	<	1	ug/L
MW-121	11/19/2013	Trichloroethene	<	1	ug/L
MW-122	11/19/2013	Trichloroethene	<	1	ug/L
MW-122	11/19/2013	Trichloroethene	<	1	ug/L
DC118	11/26/2013	Trichloroethene	<	1	ug/L
DC119	11/26/2013	Trichloroethene	<	1	ug/L
MW-10	11/26/2013	Trichloroethene	<	1	ug/L
MW-111	11/26/2013	Trichloroethene	<	1	ug/L
MW-114	11/26/2013	Trichloroethene	<	1	ug/L
MW-116	11/26/2013	Trichloroethene	<	1	ug/L
MW-211	11/26/2013	Trichloroethene	<	1	ug/L
MW-8	11/26/2013	Trichloroethene	<	1	ug/L
MW-9	11/26/2013	Trichloroethene	<	1	ug/L
MW-120	4/24/2014	Trichloroethene	<	1	ug/L
MW-121	4/24/2014	Trichloroethene	<	1	ug/L
MW-122	4/24/2014	Trichloroethene	<	1	ug/L
MW-122	4/24/2014	Trichloroethene	<	1	ug/L
MW-10	7/11/2014	Trichloroethene	<	1	ug/L
MW-120	7/11/2014	Trichloroethene	<	1	ug/L
MW-121	7/11/2014	Trichloroethene	<	1	ug/L
MW-122	7/11/2014	Trichloroethene	<	1	ug/L
MW-8	7/11/2014	Trichloroethene	<	1	ug/L
DC118	9/24/2014	Trichloroethene	<	1	ug/L
DC119	9/24/2014	Trichloroethene	<	1	ug/L
MW-10	9/24/2014	Trichloroethene	<	1	ug/L
MW-114	9/24/2014	Trichloroethene	<	1	ug/L

Attachment D
2007-2015 Water Quality Data
Louisville Landfill Capture Analysis
Merriam Junction Sands

Well ID	DateCollected	Parameter	Detect Code	Result	Unit
MW-116	9/24/2014	Trichloroethene	<	1	ug/L
MW-9	9/24/2014	Trichloroethene	<	1	ug/L
MW-111	9/25/2014	Trichloroethene	<	1	ug/L
MW-211	9/25/2014	Trichloroethene	<	1	ug/L
MW-8	9/25/2014	Trichloroethene	<	1	ug/L
MW-120	11/17/2014	Trichloroethene	<	1	ug/L
MW-121	11/17/2014	Trichloroethene	<	1	ug/L
MW-122	11/17/2014	Trichloroethene	<	1	ug/L
MW-120	5/8/2015	Trichloroethene	<	0.4	ug/L
MW-121	5/8/2015	Trichloroethene	<	0.4	ug/L
MW-122	5/8/2015	Trichloroethene	<	0.4	ug/L
DC118	6/17/2015	Trichloroethene	<	1	ug/L
DC119	6/17/2015	Trichloroethene	<	1	ug/L
MW-111	6/17/2015	Trichloroethene	<	1	ug/L
MW-114	6/17/2015	Trichloroethene	<	1	ug/L
MW-116	6/17/2015	Trichloroethene	<	1	ug/L
MW-211	6/17/2015	Trichloroethene		0.51	ug/L
MW-9	6/17/2015	Trichloroethene	<	1	ug/L
MW-10	6/18/2015	Trichloroethene	<	1	ug/L
MW-113	6/18/2015	Trichloroethene	<	1	ug/L
MW-213	6/18/2015	Trichloroethene	<	1	ug/L
MW-8	6/18/2015	Trichloroethene	<	1	ug/L
MW-10	7/30/2015	Trichloroethene	<	0.4	ug/L
MW-120	7/30/2015	Trichloroethene	<	0.4	ug/L
MW-121	7/30/2015	Trichloroethene	<	0.4	ug/L
MW-122	7/30/2015	Trichloroethene	<	0.4	ug/L
MW-8	7/30/2015	Trichloroethene	<	0.4	ug/L
MW-121	11/16/2015	Trichloroethene	<	0.4	ug/L
MW-122	11/16/2015	Trichloroethene	<	0.4	ug/L
MW-10	3/27/2007	Trichlorofluoromethane	<	1	ug/L
MW-111	3/27/2007	Trichlorofluoromethane	<	1	ug/L
MW-114	3/27/2007	Trichlorofluoromethane		1.5	ug/L
MW-115	3/27/2007	Trichlorofluoromethane	<	1	ug/L
MW-116	3/27/2007	Trichlorofluoromethane		1.8	ug/L
MW-211	3/27/2007	Trichlorofluoromethane	<	1	ug/L
MW-8	3/27/2007	Trichlorofluoromethane	<	1	ug/L
DC117	3/28/2007	Trichlorofluoromethane	<	1	ug/L
DC118	3/28/2007	Trichlorofluoromethane	<	1	ug/L
DC119	3/28/2007	Trichlorofluoromethane	<	1	ug/L
MW-9	3/28/2007	Trichlorofluoromethane	<	1	ug/L
DC117	9/17/2007	Trichlorofluoromethane	<	1	ug/L
DC118	9/17/2007	Trichlorofluoromethane	<	1	ug/L
DC119	9/17/2007	Trichlorofluoromethane	<	1	ug/L
MW-111	9/17/2007	Trichlorofluoromethane	<	1	ug/L
MW-114	9/17/2007	Trichlorofluoromethane	<	1	ug/L
MW-116	9/17/2007	Trichlorofluoromethane	<	1	ug/L
MW-211	9/17/2007	Trichlorofluoromethane	<	1	ug/L
MW-9	9/17/2007	Trichlorofluoromethane	<	1	ug/L
MW-10	9/18/2007	Trichlorofluoromethane	<	1	ug/L
MW-8	9/18/2007	Trichlorofluoromethane	<	1	ug/L
DC117	12/11/2007	Trichlorofluoromethane	<	1	ug/L
DC118	12/11/2007	Trichlorofluoromethane	<	1	ug/L

Attachment D
2007-2015 Water Quality Data
Louisville Landfill Capture Analysis
Merriam Junction Sands

Well ID	DateCollected	Parameter	Detect Code	Result	Unit
DC119	12/11/2007	Trichlorofluoromethane	<	1	ug/L
MW-10	12/11/2007	Trichlorofluoromethane	<	1	ug/L
MW-111	12/11/2007	Trichlorofluoromethane	<	1	ug/L
MW-114	12/11/2007	Trichlorofluoromethane	<	1	ug/L
MW-116	12/11/2007	Trichlorofluoromethane		1.9	ug/L
MW-120	12/11/2007	Trichlorofluoromethane	<	0.5	ug/L
MW-121	12/11/2007	Trichlorofluoromethane	<	0.5	ug/L
MW-122	12/11/2007	Trichlorofluoromethane	<	0.5	ug/L
MW-211	12/11/2007	Trichlorofluoromethane	<	1	ug/L
MW-8	12/11/2007	Trichlorofluoromethane	<	1	ug/L
MW-9	12/11/2007	Trichlorofluoromethane	<	1	ug/L
DC117	4/30/2008	Trichlorofluoromethane	<	1	ug/L
DC119	4/30/2008	Trichlorofluoromethane	<	1	ug/L
MW-111	4/30/2008	Trichlorofluoromethane	<	1	ug/L
MW-114	4/30/2008	Trichlorofluoromethane	<	1	ug/L
MW-116	4/30/2008	Trichlorofluoromethane		1.6	ug/L
MW-211	4/30/2008	Trichlorofluoromethane	<	1	ug/L
MW-9	4/30/2008	Trichlorofluoromethane	<	1	ug/L
MW-10	5/1/2008	Trichlorofluoromethane	<	1	ug/L
MW-120	5/1/2008	Trichlorofluoromethane	<	0.5	ug/L
MW-121	5/1/2008	Trichlorofluoromethane	<	0.5	ug/L
MW-122	5/1/2008	Trichlorofluoromethane	<	0.5	ug/L
MW-8	5/1/2008	Trichlorofluoromethane	<	1	ug/L
DC117	9/10/2008	Trichlorofluoromethane	<	1	ug/L
DC118	9/10/2008	Trichlorofluoromethane	<	1	ug/L
DC119	9/10/2008	Trichlorofluoromethane	<	1	ug/L
MW-116	9/10/2008	Trichlorofluoromethane		3.7	ug/L
MW-9	9/10/2008	Trichlorofluoromethane	<	1	ug/L
MW-111	9/11/2008	Trichlorofluoromethane	<	1	ug/L
MW-114	9/11/2008	Trichlorofluoromethane	<	1	ug/L
MW-211	9/11/2008	Trichlorofluoromethane	<	1	ug/L
DC117	12/16/2008	Trichlorofluoromethane	<	1	ug/L
DC118	12/16/2008	Trichlorofluoromethane	<	1	ug/L
DC119	12/16/2008	Trichlorofluoromethane	<	1	ug/L
MW-10	12/16/2008	Trichlorofluoromethane	<	1	ug/L
MW-111	12/16/2008	Trichlorofluoromethane	<	1	ug/L
MW-114	12/16/2008	Trichlorofluoromethane	<	1	ug/L
MW-116	12/16/2008	Trichlorofluoromethane		1.2	ug/L
MW-211	12/16/2008	Trichlorofluoromethane	<	1	ug/L
MW-8	12/16/2008	Trichlorofluoromethane	<	1	ug/L
MW-9	12/16/2008	Trichlorofluoromethane	<	1	ug/L
DC117	4/27/2009	Trichlorofluoromethane	<	1	ug/L
DC118	4/27/2009	Trichlorofluoromethane	<	1	ug/L
DC119	4/27/2009	Trichlorofluoromethane	<	1	ug/L
MW-10	4/27/2009	Trichlorofluoromethane	<	1	ug/L
MW-111	4/27/2009	Trichlorofluoromethane	<	1	ug/L
MW-114	4/27/2009	Trichlorofluoromethane	<	1	ug/L
MW-116	4/27/2009	Trichlorofluoromethane		2.6	ug/L
MW-211	4/27/2009	Trichlorofluoromethane	<	1	ug/L
MW-8	4/27/2009	Trichlorofluoromethane	<	1	ug/L
MW-9	4/27/2009	Trichlorofluoromethane	<	1	ug/L
MW-120	4/28/2009	Trichlorofluoromethane	<	0.5	ug/L

Attachment D
2007-2015 Water Quality Data
Louisville Landfill Capture Analysis
Merriam Junction Sands

Well ID	DateCollected	Parameter	Detect Code	Result	Unit
MW-121	4/28/2009	Trichlorofluoromethane	<	0.5	ug/L
MW-122	4/28/2009	Trichlorofluoromethane	<	0.5	ug/L
MW-10	9/2/2009	Trichlorofluoromethane		0.11	ug/L
MW-120	9/2/2009	Trichlorofluoromethane	<	0.5	ug/L
MW-121	9/2/2009	Trichlorofluoromethane	<	0.5	ug/L
MW-122	9/2/2009	Trichlorofluoromethane	<	0.5	ug/L
MW-8	9/2/2009	Trichlorofluoromethane	<	0.5	ug/L
DC117	12/14/2009	Trichlorofluoromethane	<	1	ug/L
DC118	12/14/2009	Trichlorofluoromethane	<	1	ug/L
DC119	12/14/2009	Trichlorofluoromethane	<	1	ug/L
MW-10	12/14/2009	Trichlorofluoromethane	<	1	ug/L
MW-111	12/14/2009	Trichlorofluoromethane	<	1	ug/L
MW-114	12/14/2009	Trichlorofluoromethane	<	1	ug/L
MW-116	12/14/2009	Trichlorofluoromethane	<	1	ug/L
MW-211	12/14/2009	Trichlorofluoromethane	<	1	ug/L
MW-9	12/14/2009	Trichlorofluoromethane	<	1	ug/L
MW-120	12/15/2009	Trichlorofluoromethane	<	0.5	ug/L
MW-121	12/15/2009	Trichlorofluoromethane	<	0.5	ug/L
MW-122	12/15/2009	Trichlorofluoromethane	<	0.5	ug/L
DC117	5/10/2010	Trichlorofluoromethane	<	1	ug/L
DC118	5/10/2010	Trichlorofluoromethane	<	1	ug/L
DC119	5/10/2010	Trichlorofluoromethane	<	1	ug/L
MW-10	5/10/2010	Trichlorofluoromethane	<	1	ug/L
MW-111	5/10/2010	Trichlorofluoromethane	<	1	ug/L
MW-111	5/10/2010	Trichlorofluoromethane	<	1	ug/L
MW-114	5/10/2010	Trichlorofluoromethane	<	1	ug/L
MW-116	5/10/2010	Trichlorofluoromethane		1.2	ug/L
MW-116	5/10/2010	Trichlorofluoromethane		1.2	ug/L
MW-211	5/10/2010	Trichlorofluoromethane	<	1	ug/L
MW-9	5/10/2010	Trichlorofluoromethane	<	1	ug/L
MW-120	5/12/2010	Trichlorofluoromethane	<	0.5	ug/L
MW-121	5/12/2010	Trichlorofluoromethane	<	0.5	ug/L
MW-122	5/12/2010	Trichlorofluoromethane	<	0.5	ug/L
DC117	11/17/2010	Trichlorofluoromethane	<	1	ug/L
DC118	11/17/2010	Trichlorofluoromethane	<	1	ug/L
DC119	11/17/2010	Trichlorofluoromethane	<	1	ug/L
MW-111	11/17/2010	Trichlorofluoromethane	<	1	ug/L
MW-114	11/17/2010	Trichlorofluoromethane	<	1	ug/L
MW-116	11/17/2010	Trichlorofluoromethane		2.8	ug/L
MW-211	11/17/2010	Trichlorofluoromethane	<	1	ug/L
MW-9	11/17/2010	Trichlorofluoromethane	<	1	ug/L
MW-10	11/18/2010	Trichlorofluoromethane	<	1	ug/L
MW-120	11/18/2010	Trichlorofluoromethane	<	0.5	ug/L
MW-121	11/18/2010	Trichlorofluoromethane	<	0.5	ug/L
MW-122	11/18/2010	Trichlorofluoromethane	<	0.5	ug/L
MW-8	11/18/2010	Trichlorofluoromethane	<	1	ug/L
MW-120	4/21/2011	Trichlorofluoromethane	<	1	ug/L
MW-121	4/21/2011	Trichlorofluoromethane	<	1	ug/L
MW-122	4/21/2011	Trichlorofluoromethane	<	1	ug/L
MW-111	4/27/2011	Trichlorofluoromethane	<	1	ug/L
MW-114	4/27/2011	Trichlorofluoromethane	<	1	ug/L
MW-116	4/27/2011	Trichlorofluoromethane		3.8	ug/L

Attachment D
2007-2015 Water Quality Data
Louisville Landfill Capture Analysis
Merriam Junction Sands

Well ID	DateCollected	Parameter	Detect Code	Result	Unit
MW-211	4/27/2011	Trichlorofluoromethane	<	1	ug/L
DC117	4/28/2011	Trichlorofluoromethane	<	1	ug/L
DC118	4/28/2011	Trichlorofluoromethane	<	1	ug/L
DC119	4/28/2011	Trichlorofluoromethane	<	1	ug/L
MW-10	4/28/2011	Trichlorofluoromethane		2.3	ug/L
MW-8	4/28/2011	Trichlorofluoromethane	<	1	ug/L
MW-9	4/28/2011	Trichlorofluoromethane	<	1	ug/L
MW-10	7/26/2011	Trichlorofluoromethane	<	1	ug/L
MW-120	7/26/2011	Trichlorofluoromethane	<	1	ug/L
MW-121	7/26/2011	Trichlorofluoromethane	<	1	ug/L
MW-121	7/26/2011	Trichlorofluoromethane	<	1	ug/L
MW-122	7/26/2011	Trichlorofluoromethane	<	1	ug/L
MW-122	7/26/2011	Trichlorofluoromethane	<	1	ug/L
MW-8	7/26/2011	Trichlorofluoromethane	<	1	ug/L
DC117	9/26/2011	Trichlorofluoromethane	<	1	ug/L
DC118	9/26/2011	Trichlorofluoromethane	<	1	ug/L
DC119	9/26/2011	Trichlorofluoromethane	<	1	ug/L
MW-10	9/26/2011	Trichlorofluoromethane	<	1	ug/L
MW-8	9/26/2011	Trichlorofluoromethane	<	1	ug/L
MW-9	9/26/2011	Trichlorofluoromethane	<	1	ug/L
MW-111	9/27/2011	Trichlorofluoromethane	<	1	ug/L
MW-114	9/27/2011	Trichlorofluoromethane	<	1	ug/L
MW-116	9/27/2011	Trichlorofluoromethane		1.7	ug/L
MW-211	9/27/2011	Trichlorofluoromethane	<	1	ug/L
MW-120	11/18/2011	Trichlorofluoromethane	<	1	ug/L
MW-121	11/28/2011	Trichlorofluoromethane	<	1	ug/L
MW-121	11/28/2011	Trichlorofluoromethane	<	1	ug/L
MW-122	11/28/2011	Trichlorofluoromethane	<	1	ug/L
MW-122	11/28/2011	Trichlorofluoromethane	<	1	ug/L
MW-120	4/3/2012	Trichlorofluoromethane	<	1	ug/L
MW-121	4/3/2012	Trichlorofluoromethane	<	1	ug/L
MW-121	4/3/2012	Trichlorofluoromethane	<	1	ug/L
MW-122	4/3/2012	Trichlorofluoromethane	<	1	ug/L
MW-122	4/3/2012	Trichlorofluoromethane	<	1	ug/L
MW-10	7/26/2012	Trichlorofluoromethane	<	1	ug/L
MW-120	7/26/2012	Trichlorofluoromethane	<	1	ug/L
MW-121	7/26/2012	Trichlorofluoromethane	<	1	ug/L
MW-121	7/26/2012	Trichlorofluoromethane	<	1	ug/L
MW-122	7/26/2012	Trichlorofluoromethane	<	1	ug/L
MW-122	7/26/2012	Trichlorofluoromethane	<	1	ug/L
MW-8	7/26/2012	Trichlorofluoromethane	<	1	ug/L
MW-120	10/31/2012	Trichlorofluoromethane	<	1	ug/L
MW-121	10/31/2012	Trichlorofluoromethane	<	1	ug/L
MW-121	10/31/2012	Trichlorofluoromethane	<	1	ug/L
MW-122	10/31/2012	Trichlorofluoromethane	<	1	ug/L
MW-122	10/31/2012	Trichlorofluoromethane	<	1	ug/L
MW-120	4/30/2013	Trichlorofluoromethane	<	1	ug/L
MW-121	4/30/2013	Trichlorofluoromethane	<	1	ug/L
MW-121	4/30/2013	Trichlorofluoromethane	<	1	ug/L
MW-122	4/30/2013	Trichlorofluoromethane	<	1	ug/L
MW-122	4/30/2013	Trichlorofluoromethane	<	1	ug/L
DC118	5/29/2013	Trichlorofluoromethane	<	1	ug/L

Attachment D
2007-2015 Water Quality Data
Louisville Landfill Capture Analysis
Merriam Junction Sands

Well ID	DateCollected	Parameter	Detect Code	Result	Unit
DC119	5/29/2013	Trichlorofluoromethane	<	1	ug/L
MW-8	5/29/2013	Trichlorofluoromethane	<	1	ug/L
MW-9	5/29/2013	Trichlorofluoromethane	<	1	ug/L
MW-10	5/30/2013	Trichlorofluoromethane	<	1	ug/L
MW-111	5/30/2013	Trichlorofluoromethane	<	1	ug/L
MW-114	5/30/2013	Trichlorofluoromethane	<	1	ug/L
MW-116	5/30/2013	Trichlorofluoromethane		1.1	ug/L
MW-211	5/30/2013	Trichlorofluoromethane	<	1	ug/L
MW-113	7/16/2013	Trichlorofluoromethane	<	1	ug/L
MW-10	7/24/2013	Trichlorofluoromethane		2	ug/L
MW-120	7/24/2013	Trichlorofluoromethane	<	1	ug/L
MW-121	7/24/2013	Trichlorofluoromethane	<	1	ug/L
MW-121	7/24/2013	Trichlorofluoromethane	<	1	ug/L
MW-122	7/24/2013	Trichlorofluoromethane	<	1	ug/L
MW-122	7/24/2013	Trichlorofluoromethane	<	1	ug/L
MW-8	7/24/2013	Trichlorofluoromethane	<	1	ug/L
MW-111	9/4/2013	Trichlorofluoromethane	<	1	ug/L
MW-114	9/4/2013	Trichlorofluoromethane	<	1	ug/L
MW-116	9/4/2013	Trichlorofluoromethane	<	1	ug/L
MW-211	9/4/2013	Trichlorofluoromethane	<	1	ug/L
MW-8	9/4/2013	Trichlorofluoromethane	<	1	ug/L
DC118	9/5/2013	Trichlorofluoromethane	<	1	ug/L
DC119	9/5/2013	Trichlorofluoromethane	<	1	ug/L
MW-10	9/5/2013	Trichlorofluoromethane		2	ug/L
MW-9	9/5/2013	Trichlorofluoromethane	<	1	ug/L
MW-120	11/19/2013	Trichlorofluoromethane	<	1	ug/L
MW-121	11/19/2013	Trichlorofluoromethane	<	1	ug/L
MW-121	11/19/2013	Trichlorofluoromethane	<	1	ug/L
MW-122	11/19/2013	Trichlorofluoromethane	<	1	ug/L
MW-122	11/19/2013	Trichlorofluoromethane	<	1	ug/L
DC118	11/26/2013	Trichlorofluoromethane	<	1	ug/L
DC119	11/26/2013	Trichlorofluoromethane	<	1	ug/L
MW-10	11/26/2013	Trichlorofluoromethane		1.1	ug/L
MW-111	11/26/2013	Trichlorofluoromethane	<	1	ug/L
MW-114	11/26/2013	Trichlorofluoromethane	<	1	ug/L
MW-116	11/26/2013	Trichlorofluoromethane	<	1	ug/L
MW-211	11/26/2013	Trichlorofluoromethane	<	1	ug/L
MW-8	11/26/2013	Trichlorofluoromethane	<	1	ug/L
MW-9	11/26/2013	Trichlorofluoromethane	<	1	ug/L
MW-120	4/24/2014	Trichlorofluoromethane	<	1	ug/L
MW-121	4/24/2014	Trichlorofluoromethane	<	1	ug/L
MW-122	4/24/2014	Trichlorofluoromethane	<	1	ug/L
MW-122	4/24/2014	Trichlorofluoromethane	<	1	ug/L
MW-10	7/11/2014	Trichlorofluoromethane		1.2	ug/L
MW-120	7/11/2014	Trichlorofluoromethane	<	1	ug/L
MW-121	7/11/2014	Trichlorofluoromethane	<	1	ug/L
MW-122	7/11/2014	Trichlorofluoromethane	<	1	ug/L
MW-8	7/11/2014	Trichlorofluoromethane	<	1	ug/L
DC118	9/24/2014	Trichlorofluoromethane	<	1	ug/L
DC119	9/24/2014	Trichlorofluoromethane	<	1	ug/L
MW-10	9/24/2014	Trichlorofluoromethane		1.6	ug/L
MW-114	9/24/2014	Trichlorofluoromethane	<	1	ug/L

Attachment D
2007-2015 Water Quality Data
Louisville Landfill Capture Analysis
Merriam Junction Sands

Well ID	DateCollected	Parameter	Detect Code	Result	Unit
MW-116	9/24/2014	Trichlorofluoromethane	<	1	ug/L
MW-9	9/24/2014	Trichlorofluoromethane	<	1	ug/L
MW-111	9/25/2014	Trichlorofluoromethane	<	1	ug/L
MW-211	9/25/2014	Trichlorofluoromethane	<	1	ug/L
MW-8	9/25/2014	Trichlorofluoromethane	<	1	ug/L
MW-120	11/17/2014	Trichlorofluoromethane	<	1	ug/L
MW-121	11/17/2014	Trichlorofluoromethane	<	1	ug/L
MW-122	11/17/2014	Trichlorofluoromethane	<	1	ug/L
MW-120	5/8/2015	Trichlorofluoromethane	<	1	ug/L
MW-121	5/8/2015	Trichlorofluoromethane	<	1	ug/L
MW-122	5/8/2015	Trichlorofluoromethane	<	1	ug/L
DC118	6/17/2015	Trichlorofluoromethane	<	0.5	ug/L
DC119	6/17/2015	Trichlorofluoromethane	<	0.5	ug/L
MW-111	6/17/2015	Trichlorofluoromethane	<	0.5	ug/L
MW-114	6/17/2015	Trichlorofluoromethane		0.49	ug/L
MW-116	6/17/2015	Trichlorofluoromethane		0.68	ug/L
MW-211	6/17/2015	Trichlorofluoromethane	<	0.5	ug/L
MW-9	6/17/2015	Trichlorofluoromethane	<	0.5	ug/L
MW-10	6/18/2015	Trichlorofluoromethane		1	ug/L
MW-113	6/18/2015	Trichlorofluoromethane	<	0.5	ug/L
MW-213	6/18/2015	Trichlorofluoromethane	<	0.5	ug/L
MW-8	6/18/2015	Trichlorofluoromethane	<	0.5	ug/L
MW-10	7/30/2015	Trichlorofluoromethane	<	1	ug/L
MW-120	7/30/2015	Trichlorofluoromethane	<	1	ug/L
MW-121	7/30/2015	Trichlorofluoromethane	<	1	ug/L
MW-122	7/30/2015	Trichlorofluoromethane	<	1	ug/L
MW-8	7/30/2015	Trichlorofluoromethane	<	1	ug/L
MW-121	11/16/2015	Trichlorofluoromethane	<	1	ug/L
MW-122	11/16/2015	Trichlorofluoromethane	<	1	ug/L
MW-10	3/27/2007	Turbidity		2.5	ntu
MW-111	3/27/2007	Turbidity		5.75	ntu
MW-114	3/27/2007	Turbidity		1.6	ntu
MW-115	3/27/2007	Turbidity		7.54	ntu
MW-116	3/27/2007	Turbidity		18	ntu
MW-120	3/27/2007	Turbidity		14.6	ntu
MW-122	3/27/2007	Turbidity		22.4	ntu
MW-211	3/27/2007	Turbidity		1.32	ntu
MW-8	3/27/2007	Turbidity		7.3	ntu
DC117	3/28/2007	Turbidity		7.7	ntu
DC118	3/28/2007	Turbidity		4.4	ntu
DC119	3/28/2007	Turbidity		5	ntu
DC117	9/17/2007	Turbidity		6.9	ntu
DC118	9/17/2007	Turbidity		4	ntu
DC119	9/17/2007	Turbidity		6	ntu
MW-111	9/17/2007	Turbidity		7.9	ntu
MW-114	9/17/2007	Turbidity		4.3	ntu
MW-116	9/17/2007	Turbidity		7.4	ntu
MW-211	9/17/2007	Turbidity		6.1	ntu
MW-9	9/17/2007	Turbidity		4.3	ntu
MW-120	9/18/2007	Turbidity		55	ntu
MW-121	9/18/2007	Turbidity		189	ntu
MW-122	9/18/2007	Turbidity		12.3	ntu

Attachment D
2007-2015 Water Quality Data
Louisville Landfill Capture Analysis
Merriam Junction Sands

Well ID	DateCollected	Parameter	Detect Code	Result	Unit
MW-8	9/18/2007	Turbidity		67	ntu
DC117	12/11/2007	Turbidity		34.2	ntu
DC118	12/11/2007	Turbidity		1.98	ntu
DC119	12/11/2007	Turbidity		1.09	ntu
MW-10	12/11/2007	Turbidity		5.6	ntu
MW-111	12/11/2007	Turbidity		1.21	ntu
MW-114	12/11/2007	Turbidity		4.32	ntu
MW-116	12/11/2007	Turbidity		13.6	ntu
MW-120	12/11/2007	Turbidity		6	ntu
MW-121	12/11/2007	Turbidity		12	ntu
MW-122	12/11/2007	Turbidity		4	ntu
MW-211	12/11/2007	Turbidity		2.33	ntu
MW-8	12/11/2007	Turbidity		14	ntu
MW-9	12/11/2007	Turbidity		3.87	ntu
DC117	4/30/2008	Turbidity		1.4	ntu
DC119	4/30/2008	Turbidity		3	ntu
MW-111	4/30/2008	Turbidity		3.9	ntu
MW-114	4/30/2008	Turbidity		4.3	ntu
MW-116	4/30/2008	Turbidity		4.5	ntu
MW-211	4/30/2008	Turbidity		5	ntu
MW-9	4/30/2008	Turbidity		1.2	ntu
MW-10	5/1/2008	Turbidity		11.1	ntu
MW-120	5/1/2008	Turbidity		5.3	ntu
MW-121	5/1/2008	Turbidity		12.2	ntu
MW-122	5/1/2008	Turbidity		4.4	ntu
MW-8	5/1/2008	Turbidity		122	ntu
DC117	9/10/2008	Turbidity		3.66	ntu
DC118	9/10/2008	Turbidity		2.72	ntu
DC119	9/10/2008	Turbidity		2.43	ntu
MW-116	9/10/2008	Turbidity		7.42	ntu
MW-120	9/10/2008	Turbidity		27	ntu
MW-121	9/10/2008	Turbidity		145	ntu
MW-122	9/10/2008	Turbidity		150	ntu
MW-8	9/10/2008	Turbidity		213	ntu
MW-9	9/10/2008	Turbidity		7.78	ntu
MW-111	9/11/2008	Turbidity		0.5	ntu
MW-114	9/11/2008	Turbidity		0.4	ntu
MW-211	9/11/2008	Turbidity		1.3	ntu
DC118	12/16/2008	Turbidity		1.89	ntu
DC119	12/16/2008	Turbidity		3.4	ntu
MW-10	12/16/2008	Turbidity		3.3	ntu
MW-111	12/16/2008	Turbidity		9.3	ntu
MW-116	12/16/2008	Turbidity		4.8	ntu
MW-120	12/16/2008	Turbidity		3.1	ntu
MW-121	12/16/2008	Turbidity		12.2	ntu
MW-122	12/16/2008	Turbidity		5.9	ntu
MW-211	12/16/2008	Turbidity		2.21	ntu
MW-8	12/16/2008	Turbidity		17.8	ntu
MW-9	12/16/2008	Turbidity		5	ntu
MW-10	9/2/2009	Turbidity		4.5	ntu
MW-120	9/2/2009	Turbidity		27	ntu
MW-121	9/2/2009	Turbidity		33	ntu

Attachment D
2007-2015 Water Quality Data
Louisville Landfill Capture Analysis
Merriam Junction Sands

Well ID	DateCollected	Parameter	Detect Code	Result	Unit
MW-122	9/2/2009	Turbidity		78	ntu
MW-8	9/2/2009	Turbidity		189	ntu
DC117	9/3/2009	Turbidity		4.4	ntu
DC118	9/3/2009	Turbidity		2.4	ntu
DC119	9/3/2009	Turbidity		2.1	ntu
MW-111	9/3/2009	Turbidity		1.1	ntu
MW-114	9/3/2009	Turbidity		3.6	ntu
MW-116	9/3/2009	Turbidity		7.8	ntu
MW-211	9/3/2009	Turbidity		1	ntu
MW-9	9/3/2009	Turbidity		4.4	ntu
DC117	12/14/2009	Turbidity		1.6	ntu
DC118	12/14/2009	Turbidity		2	ntu
DC119	12/14/2009	Turbidity		4.9	ntu
MW-111	12/14/2009	Turbidity		3.2	ntu
MW-114	12/14/2009	Turbidity		6.6	ntu
MW-116	12/14/2009	Turbidity		3	ntu
MW-211	12/14/2009	Turbidity		3	ntu
MW-9	12/14/2009	Turbidity		1	ntu
MW-120	12/15/2009	Turbidity		19	ntu
MW-121	12/15/2009	Turbidity		17	ntu
MW-122	12/15/2009	Turbidity		6.6	ntu
DC117	5/10/2010	Turbidity		2.2	ntu
DC118	5/10/2010	Turbidity		2.1	ntu
DC119	5/10/2010	Turbidity		4.1	ntu
MW-10	5/10/2010	Turbidity		2.2	ntu
MW-111	5/10/2010	Turbidity		2	ntu
MW-114	5/10/2010	Turbidity		2.1	ntu
MW-9	5/10/2010	Turbidity		3	ntu
MW-120	5/12/2010	Turbidity		4.4	ntu
MW-121	5/12/2010	Turbidity		12.2	ntu
MW-122	5/12/2010	Turbidity		13	ntu
MW-116	5/13/2010	Turbidity		3.8	ntu
MW-211	5/13/2010	Turbidity		2.2	ntu
DC117	11/17/2010	Turbidity		4.1	ntu
DC118	11/17/2010	Turbidity		1.7	ntu
DC119	11/17/2010	Turbidity		15.1	ntu
MW-111	11/17/2010	Turbidity		9.9	ntu
MW-114	11/17/2010	Turbidity		2.4	ntu
MW-116	11/17/2010	Turbidity		2.2	ntu
MW-211	11/17/2010	Turbidity		4.7	ntu
MW-9	11/17/2010	Turbidity		2.2	ntu
MW-10	11/18/2010	Turbidity		3.2	ntu
MW-120	11/18/2010	Turbidity		32	ntu
MW-121	11/18/2010	Turbidity		21	ntu
MW-122	11/18/2010	Turbidity		62	ntu
MW-8	11/18/2010	Turbidity		77	ntu
MW-111	4/27/2011	Turbidity		3.3	ntu
MW-114	4/27/2011	Turbidity		4.4	ntu
MW-116	4/27/2011	Turbidity		2	ntu
MW-211	4/27/2011	Turbidity		1.2	ntu
DC117	4/28/2011	Turbidity		3	ntu
DC118	4/28/2011	Turbidity		3.3	ntu

Attachment D
2007-2015 Water Quality Data
Louisville Landfill Capture Analysis
Merriam Junction Sands

Well ID	DateCollected	Parameter	Detect Code	Result	Unit
DC119	4/28/2011	Turbidity		5	ntu
MW-10	4/28/2011	Turbidity		23	ntu
MW-8	4/28/2011	Turbidity		34	ntu
MW-9	4/28/2011	Turbidity		4	ntu
DC117	9/26/2011	Turbidity		2.2	ntu
DC118	9/26/2011	Turbidity		3.3	ntu
DC119	9/26/2011	Turbidity		1	ntu
MW-10	9/26/2011	Turbidity		2	ntu
MW-8	9/26/2011	Turbidity		3.2	ntu
MW-9	9/26/2011	Turbidity		3.3	ntu
MW-111	9/27/2011	Turbidity		2.1	ntu
MW-114	9/27/2011	Turbidity		2.2	ntu
MW-116	9/27/2011	Turbidity		2.2	ntu
MW-211	9/27/2011	Turbidity		1.6	ntu
MW-111	9/4/2013	Turbidity		2.6	NTU
MW-114	9/4/2013	Turbidity		2	NTU
MW-116	9/4/2013	Turbidity		3.1	NTU
MW-211	9/4/2013	Turbidity		2.1	NTU
MW-8	9/4/2013	Turbidity		4.4	NTU
DC118	9/5/2013	Turbidity		9	NTU
DC119	9/5/2013	Turbidity		3.5	NTU
MW-10	9/5/2013	Turbidity		8.9	NTU
MW-9	9/5/2013	Turbidity		7	NTU
DC118	11/26/2013	Turbidity		5	NTU
DC119	11/26/2013	Turbidity		4	NTU
MW-10	11/26/2013	Turbidity		7.7	NTU
MW-111	11/26/2013	Turbidity		4.4	NTU
MW-114	11/26/2013	Turbidity		2.2	NTU
MW-116	11/26/2013	Turbidity		4.2	NTU
MW-211	11/26/2013	Turbidity		3.3	NTU
MW-8	11/26/2013	Turbidity		7.6	NTU
MW-9	11/26/2013	Turbidity		6.8	NTU
DC118	9/24/2014	Turbidity		5	NTU
DC119	9/24/2014	Turbidity		4.3	NTU
MW-114	9/24/2014	Turbidity		7.5	NTU
MW-116	9/24/2014	Turbidity		22.3	NTU
MW-9	9/24/2014	Turbidity		15.2	NTU
MW-8	9/25/2014	Turbidity		33.2	NTU
DC118	6/17/2015	Turbidity		7.3	NTU
DC119	6/17/2015	Turbidity		7.2	NTU
MW-111	6/17/2015	Turbidity		2	NTU
MW-114	6/17/2015	Turbidity		1.1	NTU
MW-211	6/17/2015	Turbidity		1.2	NTU
MW-9	6/17/2015	Turbidity		7.9	NTU
MW-10	6/18/2015	Turbidity		199	NTU
MW-113	6/18/2015	Turbidity		1.9	NTU
MW-213	6/18/2015	Turbidity		9.2	NTU
MW-8	6/18/2015	Turbidity		22.7	NTU
MW-10	3/27/2007	Vinyl chloride	<	1	ug/L
MW-111	3/27/2007	Vinyl chloride	<	1	ug/L
MW-114	3/27/2007	Vinyl chloride	<	1	ug/L
MW-115	3/27/2007	Vinyl chloride	<	1	ug/L

Attachment D
2007-2015 Water Quality Data
Louisville Landfill Capture Analysis
Merriam Junction Sands

Well ID	DateCollected	Parameter	Detect Code	Result	Unit
MW-116	3/27/2007	Vinyl chloride		1.8	ug/L
MW-211	3/27/2007	Vinyl chloride		0.94	ug/L
MW-8	3/27/2007	Vinyl chloride	<	1	ug/L
DC117	3/28/2007	Vinyl chloride		9	ug/L
DC118	3/28/2007	Vinyl chloride	<	1	ug/L
DC119	3/28/2007	Vinyl chloride	<	1	ug/L
MW-9	3/28/2007	Vinyl chloride		32	ug/L
DC117	9/17/2007	Vinyl chloride		5.9	ug/L
DC118	9/17/2007	Vinyl chloride	<	1	ug/L
DC119	9/17/2007	Vinyl chloride	<	1	ug/L
MW-111	9/17/2007	Vinyl chloride	<	1	ug/L
MW-114	9/17/2007	Vinyl chloride	<	1	ug/L
MW-116	9/17/2007	Vinyl chloride		2	ug/L
MW-211	9/17/2007	Vinyl chloride		1.2	ug/L
MW-9	9/17/2007	Vinyl chloride		26	ug/L
MW-10	9/18/2007	Vinyl chloride	<	1	ug/L
MW-8	9/18/2007	Vinyl chloride	<	1	ug/L
DC117	12/11/2007	Vinyl chloride		5.4	ug/L
DC118	12/11/2007	Vinyl chloride	<	1	ug/L
DC119	12/11/2007	Vinyl chloride	<	1	ug/L
MW-10	12/11/2007	Vinyl chloride	<	1	ug/L
MW-111	12/11/2007	Vinyl chloride	<	1	ug/L
MW-114	12/11/2007	Vinyl chloride	<	1	ug/L
MW-116	12/11/2007	Vinyl chloride		2.5	ug/L
MW-120	12/11/2007	Vinyl chloride	<	0.5	ug/L
MW-121	12/11/2007	Vinyl chloride	<	0.5	ug/L
MW-122	12/11/2007	Vinyl chloride	<	0.5	ug/L
MW-211	12/11/2007	Vinyl chloride		1.1	ug/L
MW-8	12/11/2007	Vinyl chloride	<	1	ug/L
MW-9	12/11/2007	Vinyl chloride		31	ug/L
DC117	4/30/2008	Vinyl chloride		4.9	ug/L
DC119	4/30/2008	Vinyl chloride	<	1	ug/L
MW-111	4/30/2008	Vinyl chloride	<	1	ug/L
MW-114	4/30/2008	Vinyl chloride	<	1	ug/L
MW-116	4/30/2008	Vinyl chloride		2.2	ug/L
MW-211	4/30/2008	Vinyl chloride		0.72	ug/L
MW-9	4/30/2008	Vinyl chloride		19	ug/L
MW-10	5/1/2008	Vinyl chloride	<	1	ug/L
MW-120	5/1/2008	Vinyl chloride	<	0.5	ug/L
MW-121	5/1/2008	Vinyl chloride	<	0.5	ug/L
MW-122	5/1/2008	Vinyl chloride	<	0.5	ug/L
MW-8	5/1/2008	Vinyl chloride	<	1	ug/L
DC117	9/10/2008	Vinyl chloride	<	1	ug/L
DC118	9/10/2008	Vinyl chloride	<	1	ug/L
DC119	9/10/2008	Vinyl chloride		5.8	ug/L
MW-116	9/10/2008	Vinyl chloride		2.2	ug/L
MW-9	9/10/2008	Vinyl chloride		19	ug/L
MW-111	9/11/2008	Vinyl chloride	<	1	ug/L
MW-114	9/11/2008	Vinyl chloride	<	1	ug/L
MW-211	9/11/2008	Vinyl chloride		1.1	ug/L
DC117	12/16/2008	Vinyl chloride	<	1	ug/L
DC118	12/16/2008	Vinyl chloride	<	1	ug/L

Attachment D
2007-2015 Water Quality Data
Louisville Landfill Capture Analysis
Merriam Junction Sands

Well ID	DateCollected	Parameter	Detect Code	Result	Unit
DC119	12/16/2008	Vinyl chloride		5.7	ug/L
MW-10	12/16/2008	Vinyl chloride	<	1	ug/L
MW-111	12/16/2008	Vinyl chloride	<	1	ug/L
MW-114	12/16/2008	Vinyl chloride	<	1	ug/L
MW-116	12/16/2008	Vinyl chloride		2.1	ug/L
MW-211	12/16/2008	Vinyl chloride		1.1	ug/L
MW-8	12/16/2008	Vinyl chloride	<	1	ug/L
MW-9	12/16/2008	Vinyl chloride		12	ug/L
DC117	4/27/2009	Vinyl chloride		5.7	ug/L
DC118	4/27/2009	Vinyl chloride	<	1	ug/L
DC119	4/27/2009	Vinyl chloride	<	1	ug/L
MW-10	4/27/2009	Vinyl chloride	<	1	ug/L
MW-111	4/27/2009	Vinyl chloride	<	1	ug/L
MW-114	4/27/2009	Vinyl chloride	<	1	ug/L
MW-116	4/27/2009	Vinyl chloride		1.2	ug/L
MW-211	4/27/2009	Vinyl chloride		0.68	ug/L
MW-8	4/27/2009	Vinyl chloride	<	1	ug/L
MW-9	4/27/2009	Vinyl chloride		11	ug/L
MW-120	4/28/2009	Vinyl chloride	<	0.5	ug/L
MW-121	4/28/2009	Vinyl chloride	<	0.5	ug/L
MW-122	4/28/2009	Vinyl chloride	<	0.5	ug/L
MW-10	9/2/2009	Vinyl chloride	<	0.5	ug/L
MW-120	9/2/2009	Vinyl chloride	<	0.5	ug/L
MW-121	9/2/2009	Vinyl chloride	<	0.5	ug/L
MW-122	9/2/2009	Vinyl chloride	<	0.5	ug/L
MW-8	9/2/2009	Vinyl chloride	<	0.5	ug/L
DC117	12/14/2009	Vinyl chloride		4.6	ug/L
DC118	12/14/2009	Vinyl chloride	<	1	ug/L
DC119	12/14/2009	Vinyl chloride	<	1	ug/L
MW-10	12/14/2009	Vinyl chloride	<	1	ug/L
MW-111	12/14/2009	Vinyl chloride	<	1	ug/L
MW-114	12/14/2009	Vinyl chloride	<	1	ug/L
MW-116	12/14/2009	Vinyl chloride		1.6	ug/L
MW-211	12/14/2009	Vinyl chloride		3	ug/L
MW-9	12/14/2009	Vinyl chloride		7.8	ug/L
MW-120	12/15/2009	Vinyl chloride	<	0.5	ug/L
MW-121	12/15/2009	Vinyl chloride	<	0.5	ug/L
MW-122	12/15/2009	Vinyl chloride	<	0.5	ug/L
DC117	5/10/2010	Vinyl chloride		4.7	ug/L
DC118	5/10/2010	Vinyl chloride	<	1	ug/L
DC119	5/10/2010	Vinyl chloride	<	1	ug/L
MW-10	5/10/2010	Vinyl chloride	<	1	ug/L
MW-111	5/10/2010	Vinyl chloride	<	1	ug/L
MW-111	5/10/2010	Vinyl chloride	<	1	ug/L
MW-114	5/10/2010	Vinyl chloride	<	1	ug/L
MW-116	5/10/2010	Vinyl chloride		1	ug/L
MW-116	5/10/2010	Vinyl chloride		1	ug/L
MW-211	5/10/2010	Vinyl chloride		3.2	ug/L
MW-9	5/10/2010	Vinyl chloride		7.5	ug/L
MW-120	5/12/2010	Vinyl chloride	<	0.5	ug/L
MW-121	5/12/2010	Vinyl chloride	<	0.5	ug/L
MW-122	5/12/2010	Vinyl chloride	<	0.5	ug/L

Attachment D
2007-2015 Water Quality Data
Louisville Landfill Capture Analysis
Merriam Junction Sands

Well ID	DateCollected	Parameter	Detect Code	Result	Unit
DC117	11/17/2010	Vinyl chloride		2.6	ug/L
DC118	11/17/2010	Vinyl chloride	<	1	ug/L
DC119	11/17/2010	Vinyl chloride	<	1	ug/L
MW-111	11/17/2010	Vinyl chloride	<	1	ug/L
MW-114	11/17/2010	Vinyl chloride	<	1	ug/L
MW-116	11/17/2010	Vinyl chloride	<	1	ug/L
MW-211	11/17/2010	Vinyl chloride		1.2	ug/L
MW-9	11/17/2010	Vinyl chloride		4.5	ug/L
MW-10	11/18/2010	Vinyl chloride	<	1	ug/L
MW-120	11/18/2010	Vinyl chloride	<	0.5	ug/L
MW-121	11/18/2010	Vinyl chloride	<	0.5	ug/L
MW-122	11/18/2010	Vinyl chloride	<	0.5	ug/L
MW-8	11/18/2010	Vinyl chloride	<	1	ug/L
MW-120	4/21/2011	Vinyl chloride	<	2.5	ug/L
MW-121	4/21/2011	Vinyl chloride	<	2.5	ug/L
MW-122	4/21/2011	Vinyl chloride	<	2.5	ug/L
MW-111	4/27/2011	Vinyl chloride	<	1	ug/L
MW-114	4/27/2011	Vinyl chloride	<	1	ug/L
MW-116	4/27/2011	Vinyl chloride	<	1	ug/L
MW-211	4/27/2011	Vinyl chloride		1.3	ug/L
DC117	4/28/2011	Vinyl chloride		4.7	ug/L
DC118	4/28/2011	Vinyl chloride	<	1	ug/L
DC119	4/28/2011	Vinyl chloride	<	1	ug/L
MW-10	4/28/2011	Vinyl chloride	<	1	ug/L
MW-8	4/28/2011	Vinyl chloride	<	1	ug/L
MW-9	4/28/2011	Vinyl chloride		4.2	ug/L
MW-10	7/26/2011	Vinyl chloride	<	2.5	ug/L
MW-120	7/26/2011	Vinyl chloride	<	2.5	ug/L
MW-121	7/26/2011	Vinyl chloride	<	2.5	ug/L
MW-121	7/26/2011	Vinyl chloride	<	2.5	ug/L
MW-122	7/26/2011	Vinyl chloride	<	2.5	ug/L
MW-122	7/26/2011	Vinyl chloride	<	2.5	ug/L
MW-8	7/26/2011	Vinyl chloride	<	2.5	ug/L
DC117	9/26/2011	Vinyl chloride		4	ug/L
DC118	9/26/2011	Vinyl chloride	<	1	ug/L
DC119	9/26/2011	Vinyl chloride	<	1	ug/L
MW-10	9/26/2011	Vinyl chloride	<	1	ug/L
MW-8	9/26/2011	Vinyl chloride	<	1	ug/L
MW-9	9/26/2011	Vinyl chloride		3	ug/L
MW-111	9/27/2011	Vinyl chloride	<	1	ug/L
MW-114	9/27/2011	Vinyl chloride	<	1	ug/L
MW-116	9/27/2011	Vinyl chloride	<	1	ug/L
MW-211	9/27/2011	Vinyl chloride	<	0.63	ug/L
MW-120	11/18/2011	Vinyl chloride	<	2.5	ug/L
MW-121	11/28/2011	Vinyl chloride	<	2.5	ug/L
MW-121	11/28/2011	Vinyl chloride	<	2.5	ug/L
MW-122	11/28/2011	Vinyl chloride	<	2.5	ug/L
MW-122	11/28/2011	Vinyl chloride	<	2.5	ug/L
MW-120	4/3/2012	Vinyl chloride	<	2.5	ug/L
MW-121	4/3/2012	Vinyl chloride	<	2.5	ug/L
MW-121	4/3/2012	Vinyl chloride	<	2.5	ug/L
MW-122	4/3/2012	Vinyl chloride	<	2.5	ug/L

Attachment D
2007-2015 Water Quality Data
Louisville Landfill Capture Analysis
Merriam Junction Sands

Well ID	DateCollected	Parameter	Detect Code	Result	Unit
MW-122	4/3/2012	Vinyl chloride	<	2.5	ug/L
MW-10	7/26/2012	Vinyl chloride	<	2.5	ug/L
MW-120	7/26/2012	Vinyl chloride	<	2.5	ug/L
MW-121	7/26/2012	Vinyl chloride	<	2.5	ug/L
MW-121	7/26/2012	Vinyl chloride	<	2.5	ug/L
MW-122	7/26/2012	Vinyl chloride	<	2.5	ug/L
MW-122	7/26/2012	Vinyl chloride	<	2.5	ug/L
MW-8	7/26/2012	Vinyl chloride	<	2.5	ug/L
MW-120	10/31/2012	Vinyl chloride	<	2.5	ug/L
MW-121	10/31/2012	Vinyl chloride	<	2.5	ug/L
MW-121	10/31/2012	Vinyl chloride	<	2.5	ug/L
MW-122	10/31/2012	Vinyl chloride	<	2.5	ug/L
MW-122	10/31/2012	Vinyl chloride	<	2.5	ug/L
MW-120	4/30/2013	Vinyl chloride	<	2.5	ug/L
MW-121	4/30/2013	Vinyl chloride	<	2.5	ug/L
MW-121	4/30/2013	Vinyl chloride	<	2.5	ug/L
MW-122	4/30/2013	Vinyl chloride	<	2.5	ug/L
MW-122	4/30/2013	Vinyl chloride	<	2.5	ug/L
DC118	5/29/2013	Vinyl chloride	<	1	ug/L
DC119	5/29/2013	Vinyl chloride	<	1	ug/L
MW-8	5/29/2013	Vinyl chloride	<	1	ug/L
MW-9	5/29/2013	Vinyl chloride		1.8	ug/L
MW-10	5/30/2013	Vinyl chloride	<	1	ug/L
MW-111	5/30/2013	Vinyl chloride	<	1	ug/L
MW-114	5/30/2013	Vinyl chloride	<	1	ug/L
MW-116	5/30/2013	Vinyl chloride	<	1	ug/L
MW-211	5/30/2013	Vinyl chloride	<	1	ug/L
MW-113	7/16/2013	Vinyl chloride	<	1	ug/L
MW-10	7/24/2013	Vinyl chloride	<	2.5	ug/L
MW-120	7/24/2013	Vinyl chloride	<	2.5	ug/L
MW-121	7/24/2013	Vinyl chloride	<	2.5	ug/L
MW-121	7/24/2013	Vinyl chloride	<	2.5	ug/L
MW-122	7/24/2013	Vinyl chloride	<	2.5	ug/L
MW-122	7/24/2013	Vinyl chloride	<	2.5	ug/L
MW-8	7/24/2013	Vinyl chloride	<	2.5	ug/L
MW-111	9/4/2013	Vinyl chloride	<	1	ug/L
MW-114	9/4/2013	Vinyl chloride	<	1	ug/L
MW-116	9/4/2013	Vinyl chloride	<	1	ug/L
MW-211	9/4/2013	Vinyl chloride	<	1	ug/L
MW-8	9/4/2013	Vinyl chloride	<	1	ug/L
DC118	9/5/2013	Vinyl chloride	<	1	ug/L
DC119	9/5/2013	Vinyl chloride	<	1	ug/L
MW-10	9/5/2013	Vinyl chloride	<	1	ug/L
MW-9	9/5/2013	Vinyl chloride		1.8	ug/L
MW-120	11/19/2013	Vinyl chloride	<	2.5	ug/L
MW-121	11/19/2013	Vinyl chloride	<	2.5	ug/L
MW-121	11/19/2013	Vinyl chloride	<	2.5	ug/L
MW-122	11/19/2013	Vinyl chloride	<	2.5	ug/L
MW-122	11/19/2013	Vinyl chloride	<	2.5	ug/L
DC118	11/26/2013	Vinyl chloride	<	1	ug/L
DC119	11/26/2013	Vinyl chloride	<	1	ug/L
MW-10	11/26/2013	Vinyl chloride	<	1	ug/L

Attachment D
2007-2015 Water Quality Data
Louisville Landfill Capture Analysis
Merriam Junction Sands

Well ID	DateCollected	Parameter	Detect Code	Result	Unit
MW-111	11/26/2013	Vinyl chloride	<	1	ug/L
MW-114	11/26/2013	Vinyl chloride	<	1	ug/L
MW-116	11/26/2013	Vinyl chloride	<	1	ug/L
MW-211	11/26/2013	Vinyl chloride	<	1	ug/L
MW-8	11/26/2013	Vinyl chloride	<	1	ug/L
MW-9	11/26/2013	Vinyl chloride		1.3	ug/L
MW-120	4/24/2014	Vinyl chloride	<	2.5	ug/L
MW-121	4/24/2014	Vinyl chloride	<	2.5	ug/L
MW-122	4/24/2014	Vinyl chloride	<	2.5	ug/L
MW-122	4/24/2014	Vinyl chloride	<	2.5	ug/L
MW-10	7/11/2014	Vinyl chloride	<	2.5	ug/L
MW-120	7/11/2014	Vinyl chloride	<	2.5	ug/L
MW-121	7/11/2014	Vinyl chloride	<	2.5	ug/L
MW-122	7/11/2014	Vinyl chloride	<	2.5	ug/L
MW-8	7/11/2014	Vinyl chloride	<	2.5	ug/L
DC118	9/24/2014	Vinyl chloride	<	1	ug/L
DC119	9/24/2014	Vinyl chloride	<	1	ug/L
MW-10	9/24/2014	Vinyl chloride	<	1	ug/L
MW-114	9/24/2014	Vinyl chloride	<	1	ug/L
MW-116	9/24/2014	Vinyl chloride	<	1	ug/L
MW-9	9/24/2014	Vinyl chloride		2	ug/L
MW-111	9/25/2014	Vinyl chloride	<	1	ug/L
MW-211	9/25/2014	Vinyl chloride	<	1	ug/L
MW-8	9/25/2014	Vinyl chloride	<	1	ug/L
MW-120	11/17/2014	Vinyl chloride	<	2.5	ug/L
MW-121	11/17/2014	Vinyl chloride	<	2.5	ug/L
MW-122	11/17/2014	Vinyl chloride	<	2.5	ug/L
MW-120	5/8/2015	Vinyl chloride	<	0.4	ug/L
MW-121	5/8/2015	Vinyl chloride	<	0.4	ug/L
MW-122	5/8/2015	Vinyl chloride	<	0.4	ug/L
DC118	6/17/2015	Vinyl chloride	<	0.5	ug/L
DC119	6/17/2015	Vinyl chloride	<	0.5	ug/L
MW-111	6/17/2015	Vinyl chloride	<	0.5	ug/L
MW-114	6/17/2015	Vinyl chloride	<	0.5	ug/L
MW-116	6/17/2015	Vinyl chloride		0.28	ug/L
MW-211	6/17/2015	Vinyl chloride	<	0.5	ug/L
MW-9	6/17/2015	Vinyl chloride		2.3	ug/L
MW-10	6/18/2015	Vinyl chloride		0.57	ug/L
MW-113	6/18/2015	Vinyl chloride	<	0.5	ug/L
MW-213	6/18/2015	Vinyl chloride	<	0.5	ug/L
MW-8	6/18/2015	Vinyl chloride	<	0.5	ug/L
MW-10	7/30/2015	Vinyl chloride	<	0.4	ug/L
MW-120	7/30/2015	Vinyl chloride	<	0.4	ug/L
MW-121	7/30/2015	Vinyl chloride	<	0.4	ug/L
MW-122	7/30/2015	Vinyl chloride	<	0.4	ug/L
MW-8	7/30/2015	Vinyl chloride	<	0.4	ug/L
DC117	11/16/2015	Vinyl chloride		0.42	ug/L
MW-121	11/16/2015	Vinyl chloride	<	0.4	ug/L
MW-122	11/16/2015	Vinyl chloride	<	0.4	ug/L
MW-10	3/27/2007	Volume Purged		14.3942	gallons
MW-111	3/27/2007	Volume Purged		45.8853	gallons
MW-114	3/27/2007	Volume Purged		74.0079	gallons

Attachment D
2007-2015 Water Quality Data
Louisville Landfill Capture Analysis
Merriam Junction Sands

Well ID	DateCollected	Parameter	Detect Code	Result	Unit
MW-115	3/27/2007	Volume Purged		26.8692	gallons
MW-116	3/27/2007	Volume Purged		191.4924	gallons
MW-120	3/27/2007	Volume Purged		35.8	gallons
MW-121	3/27/2007	Volume Purged		14	gallons
MW-122	3/27/2007	Volume Purged		73.9	gallons
MW-211	3/27/2007	Volume Purged		131.4674	gallons
MW-8	3/27/2007	Volume Purged		44.7886	gallons
DC117	3/28/2007	Volume Purged		63.1584	gallons
DC118	3/28/2007	Volume Purged		70.1107	gallons
DC119	3/28/2007	Volume Purged		52.6	gallons
MW-9	3/28/2007	Volume Purged		59.6333	gallons
DC117	9/17/2007	Volume Purged		61.8854	gallons
DC118	9/17/2007	Volume Purged		56.9111	gallons
DC119	9/17/2007	Volume Purged		51.5059	gallons
MW-111	9/17/2007	Volume Purged		44.9257	gallons
MW-114	9/17/2007	Volume Purged		72.7546	gallons
MW-116	9/17/2007	Volume Purged		190.3369	gallons
MW-211	9/17/2007	Volume Purged		130.3119	gallons
MW-9	9/17/2007	Volume Purged		58.2428	gallons
MW-120	9/18/2007	Volume Purged		35.5	gallons
MW-121	9/18/2007	Volume Purged		9.6	gallons
MW-122	9/18/2007	Volume Purged		60.4	gallons
MW-8	9/18/2007	Volume Purged		51.8193	gallons
DC117	12/11/2007	Volume Purged		61.1217	gallons
DC118	12/11/2007	Volume Purged		56.1669	gallons
DC119	12/11/2007	Volume Purged		51.1338	gallons
MW-10	12/11/2007	Volume Purged		22.848	gallons
MW-111	12/11/2007	Volume Purged		44.6515	gallons
MW-114	12/11/2007	Volume Purged		72.6371	gallons
MW-116	12/11/2007	Volume Purged		190.239	gallons
MW-120	12/11/2007	Volume Purged		36	gallons
MW-121	12/11/2007	Volume Purged		15	gallons
MW-122	12/11/2007	Volume Purged		65.5	gallons
MW-211	12/11/2007	Volume Purged		130.0182	gallons
MW-8	12/11/2007	Volume Purged		42.5756	gallons
MW-9	12/11/2007	Volume Purged		57.244	gallons
DC117	4/30/2008	Volume Purged		51.0359	gallons
DC119	4/30/2008	Volume Purged		52.8768	gallons
MW-111	4/30/2008	Volume Purged		46.9428	gallons
MW-114	4/30/2008	Volume Purged		75.0067	gallons
MW-116	4/30/2008	Volume Purged		80	gallons
MW-211	4/30/2008	Volume Purged		132.3683	gallons
MW-9	4/30/2008	Volume Purged		59.1437	gallons
MW-10	5/1/2008	Volume Purged		15.9218	gallons
MW-120	5/1/2008	Volume Purged		47.7	gallons
MW-121	5/1/2008	Volume Purged		20	gallons
MW-122	5/1/2008	Volume Purged		29.6	gallons
MW-8	5/1/2008	Volume Purged		58.752	gallons
DC117	9/10/2008	Volume Purged		68.9357	gallons
DC118	9/10/2008	Volume Purged		54.796	gallons
DC119	9/10/2008	Volume Purged		61.5721	gallons
MW-116	9/10/2008	Volume Purged		190.3565	gallons

Attachment D
2007-2015 Water Quality Data
Louisville Landfill Capture Analysis
Merriam Junction Sands

Well ID	DateCollected	Parameter	Detect Code	Result	Unit
MW-120	9/10/2008	Volume Purged		37.1117	gallons
MW-121	9/10/2008	Volume Purged		16	gallons
MW-122	9/10/2008	Volume Purged		24.8129	gallons
MW-8	9/10/2008	Volume Purged		48.5292	gallons
MW-9	9/10/2008	Volume Purged		76.6909	gallons
MW-111	9/11/2008	Volume Purged		43.9661	gallons
MW-114	9/11/2008	Volume Purged		73.1267	gallons
MW-211	9/11/2008	Volume Purged		132.2899	gallons
DC117	12/16/2008	Volume Purged		50.3	gallons
DC118	12/16/2008	Volume Purged		55.4	gallons
DC119	12/16/2008	Volume Purged		60.2	gallons
MW-10	12/16/2008	Volume Purged		5	gallons
MW-111	12/16/2008	Volume Purged		43.6	gallons
MW-114	12/16/2008	Volume Purged		71.4	gallons
MW-116	12/16/2008	Volume Purged		188.9856	gallons
MW-120	12/16/2008	Volume Purged		35.3	gallons
MW-121	12/16/2008	Volume Purged		12	gallons
MW-122	12/16/2008	Volume Purged		22.6	gallons
MW-211	12/16/2008	Volume Purged		129	gallons
MW-8	12/16/2008	Volume Purged		41.6	gallons
MW-9	12/16/2008	Volume Purged		56.4	gallons
MW-10	9/2/2009	Volume Purged		3	gallons
MW-120	9/2/2009	Volume Purged		34.7	gallons
MW-121	9/2/2009	Volume Purged		16	gallons
MW-122	9/2/2009	Volume Purged		23	gallons
MW-8	9/2/2009	Volume Purged		42.7	gallons
DC117	9/3/2009	Volume Purged		61.1412	gallons
DC118	9/3/2009	Volume Purged		16.8031	gallons
DC119	9/3/2009	Volume Purged		50.8596	gallons
MW-111	9/3/2009	Volume Purged		44.9453	gallons
MW-114	9/3/2009	Volume Purged		71.7754	gallons
MW-116	9/3/2009	Volume Purged		32.7053	gallons
MW-211	9/3/2009	Volume Purged		129.5873	gallons
MW-9	9/3/2009	Volume Purged		57.7728	gallons
DC117	12/14/2009	Volume Purged		59.9662	gallons
DC118	12/14/2009	Volume Purged		55.0702	gallons
DC119	12/14/2009	Volume Purged		50.0175	gallons
MW-111	12/14/2009	Volume Purged		44.3578	gallons
MW-114	12/14/2009	Volume Purged		72.1279	gallons
MW-116	12/14/2009	Volume Purged		32.7053	gallons
MW-211	12/14/2009	Volume Purged		128.3731	gallons
MW-9	12/14/2009	Volume Purged		56.7153	gallons
MW-120	12/15/2009	Volume Purged		34.2	gallons
MW-121	12/15/2009	Volume Purged		10	gallons
MW-122	12/15/2009	Volume Purged		24.9	gallons
DC117	5/10/2010	Volume Purged		83.1	gallons
DC118	5/10/2010	Volume Purged		57.6	gallons
DC119	5/10/2010	Volume Purged		52.6	gallons
MW-10	5/10/2010	Volume Purged		6	gallons
MW-111	5/10/2010	Volume Purged		18	gallons
MW-114	5/10/2010	Volume Purged		75.2	gallons
MW-9	5/10/2010	Volume Purged		59	gallons

Attachment D
2007-2015 Water Quality Data
Louisville Landfill Capture Analysis
Merriam Junction Sands

Well ID	DateCollected	Parameter	Detect Code	Result	Unit
MW-120	5/12/2010	Volume Purged		36.3	gallons
MW-121	5/12/2010	Volume Purged		10	gallons
MW-122	5/12/2010	Volume Purged		22.6	gallons
MW-116	5/13/2010	Volume Purged		33.3	gallons
MW-211	5/13/2010	Volume Purged		132.5	gallons
DC117	11/17/2010	Volume Purged		72	gallons
DC118	11/17/2010	Volume Purged		72	gallons
DC119	11/17/2010	Volume Purged		60	gallons
MW-111	11/17/2010	Volume Purged		21	gallons
MW-114	11/17/2010	Volume Purged		84	gallons
MW-116	11/17/2010	Volume Purged		42	gallons
MW-211	11/17/2010	Volume Purged		135	gallons
MW-9	11/17/2010	Volume Purged		63	gallons
MW-10	11/18/2010	Volume Purged		9	gallons
MW-120	11/18/2010	Volume Purged		42	gallons
MW-121	11/18/2010	Volume Purged		10	gallons
MW-122	11/18/2010	Volume Purged		30	gallons
MW-8	11/18/2010	Volume Purged		54	gallons
MW-111	4/27/2011	Volume Purged		9	gallons
MW-114	4/27/2011	Volume Purged		96	gallons
MW-116	4/27/2011	Volume Purged		72	gallons
MW-211	4/27/2011	Volume Purged		144	gallons
DC117	4/28/2011	Volume Purged		72	gallons
DC118	4/28/2011	Volume Purged		72	gallons
DC119	4/28/2011	Volume Purged		60	gallons
MW-10	4/28/2011	Volume Purged		60	gallons
MW-8	4/28/2011	Volume Purged		60	gallons
MW-9	4/28/2011	Volume Purged		72	gallons
DC117	9/26/2011	Volume Purged		72	gallons
DC118	9/26/2011	Volume Purged		67.5	gallons
DC119	9/26/2011	Volume Purged		63	gallons
MW-10	9/26/2011	Volume Purged		45	gallons
MW-8	9/26/2011	Volume Purged		54	gallons
MW-9	9/26/2011	Volume Purged		72	gallons
MW-111	9/27/2011	Volume Purged		54	gallons
MW-114	9/27/2011	Volume Purged		81	gallons
MW-116	9/27/2011	Volume Purged		72	gallons
MW-211	9/27/2011	Volume Purged		144	gallons
MW-10	3/27/2007	Water Column		7.35	feet
MW-111	3/27/2007	Water Column		23.43	feet
MW-114	3/27/2007	Water Column		37.79	feet
MW-115	3/27/2007	Water Column		13.72	feet
MW-116	3/27/2007	Water Column		97.78	feet
MW-120	3/27/2007	Water Column		18.3	feet
MW-121	3/27/2007	Water Column		15.7	feet
MW-122	3/27/2007	Water Column		37.75	feet
MW-211	3/27/2007	Water Column		67.13	feet
MW-8	3/27/2007	Water Column		22.87	feet
DC117	3/28/2007	Water Column		32.25	feet
DC118	3/28/2007	Water Column		35.8	feet
DC119	3/28/2007	Water Column		26.86	feet
MW-9	3/28/2007	Water Column		30.45	feet

Attachment D
2007-2015 Water Quality Data
Louisville Landfill Capture Analysis
Merriam Junction Sands

Well ID	DateCollected	Parameter	Detect Code	Result	Unit
DC117	9/17/2007	Water Column		31.6	feet
DC118	9/17/2007	Water Column		29.06	feet
DC119	9/17/2007	Water Column		26.3	feet
MW-111	9/17/2007	Water Column		22.94	feet
MW-114	9/17/2007	Water Column		37.15	feet
MW-116	9/17/2007	Water Column		97.19	feet
MW-211	9/17/2007	Water Column		66.54	feet
MW-9	9/17/2007	Water Column		29.74	feet
MW-120	9/18/2007	Water Column		18.15	feet
MW-121	9/18/2007	Water Column		14.7	feet
MW-122	9/18/2007	Water Column		30.83	feet
MW-8	9/18/2007	Water Column		26.46	feet
DC117	12/11/2007	Water Column		31.21	feet
DC118	12/11/2007	Water Column		26.68	feet
DC119	12/11/2007	Water Column		26.11	feet
MW-10	12/11/2007	Water Column		7	feet
MW-111	12/11/2007	Water Column		22.8	feet
MW-114	12/11/2007	Water Column		37.09	feet
MW-116	12/11/2007	Water Column		97.14	feet
MW-120	12/11/2007	Water Column		18.39	feet
MW-121	12/11/2007	Water Column		15.45	feet
MW-122	12/11/2007	Water Column		33.44	feet
MW-211	12/11/2007	Water Column		66.39	feet
MW-8	12/11/2007	Water Column		21.74	feet
MW-9	12/11/2007	Water Column		29.23	feet
DC117	4/30/2008	Water Column		26.06	feet
DC119	4/30/2008	Water Column		27	feet
MW-111	4/30/2008	Water Column		23.97	feet
MW-114	4/30/2008	Water Column		38.3	feet
MW-116	4/30/2008	Water Column		98.02	feet
MW-211	4/30/2008	Water Column		67.59	feet
MW-9	4/30/2008	Water Column		30.2	feet
MW-10	5/1/2008	Water Column		8.13	feet
MW-120	5/1/2008	Water Column		18.26	feet
MW-121	5/1/2008	Water Column		15.55	feet
MW-122	5/1/2008	Water Column		15.1	feet
MW-8	5/1/2008	Water Column		22.5	feet
DC117	9/10/2008	Water Column		26.4	feet
DC118	9/10/2008	Water Column		27.98	feet
DC119	9/10/2008	Water Column		31.44	feet
MW-116	9/10/2008	Water Column		97.2	feet
MW-120	9/10/2008	Water Column		18.95	feet
MW-121	9/10/2008	Water Column		15.75	feet
MW-122	9/10/2008	Water Column		12.67	feet
MW-8	9/10/2008	Water Column		24.78	feet
MW-9	9/10/2008	Water Column		29.37	feet
MW-111	9/11/2008	Water Column		22.45	feet
MW-114	9/11/2008	Water Column		37.34	feet
MW-211	9/11/2008	Water Column		67.55	feet
DC117	12/16/2008	Water Column		25.68	feet
DC118	12/16/2008	Water Column		28.31	feet
DC119	12/16/2008	Water Column		30.72	feet

Attachment D
2007-2015 Water Quality Data
Louisville Landfill Capture Analysis
Merriam Junction Sands

Well ID	DateCollected	Parameter	Detect Code	Result	Unit
MW-10	12/16/2008	Water Column		6.67	feet
MW-111	12/16/2008	Water Column		22.27	feet
MW-114	12/16/2008	Water Column		36.48	feet
MW-116	12/16/2008	Water Column		96.5	feet
MW-120	12/16/2008	Water Column		18	feet
MW-121	12/16/2008	Water Column		14.45	feet
MW-122	12/16/2008	Water Column		11.55	feet
MW-211	12/16/2008	Water Column		65.87	feet
MW-8	12/16/2008	Water Column		21.22	feet
MW-9	12/16/2008	Water Column		28.82	feet
MW-10	9/2/2009	Water Column		4.9	feet
MW-120	9/2/2009	Water Column		17.7	feet
MW-121	9/2/2009	Water Column		14.43	feet
MW-122	9/2/2009	Water Column		11.75	feet
MW-8	9/2/2009	Water Column		21.8	feet
DC117	9/3/2009	Water Column		31.22	feet
DC118	9/3/2009	Water Column		8.58	feet
DC119	9/3/2009	Water Column		25.97	feet
MW-111	9/3/2009	Water Column		22.95	feet
MW-114	9/3/2009	Water Column		36.65	feet
MW-116	9/3/2009	Water Column		16.7	feet
MW-211	9/3/2009	Water Column		66.17	feet
MW-9	9/3/2009	Water Column		29.5	feet
DC117	12/14/2009	Water Column		30.62	feet
DC118	12/14/2009	Water Column		28.12	feet
DC119	12/14/2009	Water Column		25.54	feet
MW-111	12/14/2009	Water Column		22.65	feet
MW-114	12/14/2009	Water Column		36.83	feet
MW-116	12/14/2009	Water Column		16.7	feet
MW-211	12/14/2009	Water Column		65.55	feet
MW-9	12/14/2009	Water Column		28.96	feet
MW-120	12/15/2009	Water Column		17.48	feet
MW-121	12/15/2009	Water Column		15.09	feet
MW-122	12/15/2009	Water Column		12.73	feet
DC117	5/10/2010	Water Column		31.83	feet
DC118	5/10/2010	Water Column		29.41	feet
DC119	5/10/2010	Water Column		26.84	feet
MW-10	5/10/2010	Water Column		8.55	feet
MW-111	5/10/2010	Water Column		9.07	feet
MW-114	5/10/2010	Water Column		38.38	feet
MW-9	5/10/2010	Water Column		30.1	feet
MW-120	5/12/2010	Water Column		18.55	feet
MW-121	5/12/2010	Water Column		15.27	feet
MW-122	5/12/2010	Water Column		11.56	feet
MW-116	5/13/2010	Water Column		17	feet
MW-211	5/13/2010	Water Column		67.66	feet
DC117	11/17/2010	Water Column		33.19	feet
DC118	11/17/2010	Water Column		30.77	feet
DC119	11/17/2010	Water Column		28.2	feet
MW-111	11/17/2010	Water Column		9.58	feet
MW-114	11/17/2010	Water Column		38.96	feet
MW-116	11/17/2010	Water Column		19.33	feet

Attachment D
2007-2015 Water Quality Data
Louisville Landfill Capture Analysis
Merriam Junction Sands

Well ID	DateCollected	Parameter	Detect Code	Result	Unit
MW-211	11/17/2010	Water Column		68.17	feet
MW-9	11/17/2010	Water Column		31.06	feet
MW-10	11/18/2010	Water Column		9.77	feet
MW-120	11/18/2010	Water Column		21.05	feet
MW-121	11/18/2010	Water Column		18.28	feet
MW-122	11/18/2010	Water Column		15.27	feet
MW-8	11/18/2010	Water Column		24.17	feet
MW-111	4/27/2011	Water Column		11.75	feet
MW-114	4/27/2011	Water Column		47.75	feet
MW-116	4/27/2011	Water Column		35.98	feet
MW-211	4/27/2011	Water Column		70.8	feet
DC117	4/28/2011	Water Column		35.4	feet
DC118	4/28/2011	Water Column		32.89	feet
DC119	4/28/2011	Water Column		30.28	feet
MW-10	4/28/2011	Water Column		16.85	feet
MW-8	4/28/2011	Water Column		26.4	feet
MW-9	4/28/2011	Water Column		33.05	feet
DC117	9/26/2011	Water Column		34.85	feet
DC118	9/26/2011	Water Column		32.54	feet
DC119	9/26/2011	Water Column		30.2	feet
MW-10	9/26/2011	Water Column		12.9	feet
MW-8	9/26/2011	Water Column		26.31	feet
MW-9	9/26/2011	Water Column		34	feet
MW-111	9/27/2011	Water Column		25.55	feet
MW-114	9/27/2011	Water Column		40.03	feet
MW-116	9/27/2011	Water Column		35.2	feet
MW-211	9/27/2011	Water Column		68.95	feet
MW-120	4/21/2011	Water Table Elevation		--	MSL
MW-121	4/21/2011	Water Table Elevation		--	MSL
MW-122	4/21/2011	Water Table Elevation		--	MSL
MW-10	7/26/2011	Water Table Elevation		728.01	MSL
MW-120	7/26/2011	Water Table Elevation		--	MSL
MW-121	7/26/2011	Water Table Elevation		716.32	MSL
MW-121	7/26/2011	Water Table Elevation		721.97	MSL
MW-122	7/26/2011	Water Table Elevation		721.97	MSL
MW-122	7/26/2011	Water Table Elevation		721.97	MSL
MW-8	7/26/2011	Water Table Elevation		726.13	MSL
MW-120	11/18/2011	Water Table Elevation		--	MSL
MW-121	11/28/2011	Water Table Elevation		712.38	MSL
MW-121	11/28/2011	Water Table Elevation		717.73	MSL
MW-122	11/28/2011	Water Table Elevation		717.73	MSL
MW-122	11/28/2011	Water Table Elevation		717.73	MSL
MW-120	4/3/2012	Water Table Elevation		721.49	MSL
MW-121	4/3/2012	Water Table Elevation		711	MSL
MW-121	4/3/2012	Water Table Elevation		717.95	MSL
MW-122	4/3/2012	Water Table Elevation		717.95	MSL
MW-122	4/3/2012	Water Table Elevation		717.95	MSL
MW-10	7/26/2012	Water Table Elevation		726.3	MSL
MW-120	7/26/2012	Water Table Elevation		723.46	MSL
MW-121	7/26/2012	Water Table Elevation		712.67	MSL
MW-121	7/26/2012	Water Table Elevation		719.55	MSL
MW-122	7/26/2012	Water Table Elevation		719.55	MSL

Attachment D
2007-2015 Water Quality Data
Louisville Landfill Capture Analysis
Merriam Junction Sands

Well ID	DateCollected	Parameter	Detect Code	Result	Unit
MW-122	7/26/2012	Water Table Elevation		719.55	MSL
MW-8	7/26/2012	Water Table Elevation		725.7	MSL
MW-121	10/31/2012	Water Table Elevation		710.85	MSL
MW-121	10/31/2012	Water Table Elevation		717.32	MSL
MW-122	10/31/2012	Water Table Elevation		717.32	MSL
MW-122	10/31/2012	Water Table Elevation		717.32	MSL
MW-120	4/30/2013	Water Table Elevation		721.05	MSL
MW-121	4/30/2013	Water Table Elevation		718.52	MSL
MW-122	4/30/2013	Water Table Elevation		718.52	MSL
MW-122	4/30/2013	Water Table Elevation		718.52	MSL
MW-10	7/24/2013	Water Table Elevation		730.55	MSL
MW-120	7/24/2013	Water Table Elevation		723.82	MSL
MW-121	7/24/2013	Water Table Elevation		703.3	MSL
MW-121	7/24/2013	Water Table Elevation		721.68	MSL
MW-122	7/24/2013	Water Table Elevation		721.68	MSL
MW-8	7/24/2013	Water Table Elevation		727.47	MSL
MW-120	11/19/2013	Water Table Elevation		--	MSL
MW-121	11/19/2013	Water Table Elevation		711.49	MSL
MW-121	11/19/2013	Water Table Elevation		718.08	MSL
MW-122	11/19/2013	Water Table Elevation		718.08	MSL
MW-122	11/19/2013	Water Table Elevation		718.08	MSL
MW-120	4/24/2014	Water Table Elevation		721.18	MSL
MW-121	4/24/2014	Water Table Elevation		711.09	MSL
MW-122	4/24/2014	Water Table Elevation		--	MSL
MW-122	4/24/2014	Water Table Elevation		715.35	MSL
MW-10	7/11/2014	Water Table Elevation		730.42	MSL
MW-120	7/11/2014	Water Table Elevation		727.06	MSL
MW-121	7/11/2014	Water Table Elevation		718.95	MSL
MW-122	7/11/2014	Water Table Elevation		728.3	MSL
MW-8	7/11/2014	Water Table Elevation		730.42	MSL
MW-120	11/17/2014	Water Table Elevation		723.54	MSL
MW-121	11/17/2014	Water Table Elevation		713.98	MSL
MW-122	11/17/2014	Water Table Elevation		720.15	MSL
MW-120	5/8/2015	Water Table Elevation		--	MSL
MW-121	5/8/2015	Water Table Elevation		--	MSL
MW-122	5/8/2015	Water Table Elevation		--	MSL
MW-10	7/30/2015	Water Table Elevation		760.96	MSL
MW-120	7/30/2015	Water Table Elevation		--	MSL
MW-121	7/30/2015	Water Table Elevation		--	MSL
MW-122	7/30/2015	Water Table Elevation		--	MSL
MW-8	7/30/2015	Water Table Elevation		730.56	MSL
MW-121	11/16/2015	Water Table Elevation		--	MSL
MW-122	11/16/2015	Water Table Elevation		--	MSL
MW-10	3/27/2007	Water Temperature (Field)		9.6	Degree C
MW-111	3/27/2007	Water Temperature (Field)		11.9	Degree C
MW-114	3/27/2007	Water Temperature (Field)		10.9	Degree C
MW-115	3/27/2007	Water Temperature (Field)		9.3	Degree C
MW-116	3/27/2007	Water Temperature (Field)		10.4	Degree C
MW-120	3/27/2007	Water Temperature (Field)		9.2	Degree C
MW-121	3/27/2007	Water Temperature (Field)		10	Degree C
MW-122	3/27/2007	Water Temperature (Field)		12.1	Degree C
MW-211	3/27/2007	Water Temperature (Field)		12.2	Degree C

Attachment D
2007-2015 Water Quality Data
Louisville Landfill Capture Analysis
Merriam Junction Sands

Well ID	DateCollected	Parameter	Detect Code	Result	Unit
MW-8	3/27/2007	Water Temperature (Field)		11.2	Degree C
DC117	3/28/2007	Water Temperature (Field)		15.9	Degree C
DC118	3/28/2007	Water Temperature (Field)		15.2	Degree C
DC119	3/28/2007	Water Temperature (Field)		15.8	Degree C
MW-9	3/28/2007	Water Temperature (Field)		15.3	Degree C
DC117	9/17/2007	Water Temperature (Field)		16.9	Degree C
DC118	9/17/2007	Water Temperature (Field)		15.3	Degree C
DC119	9/17/2007	Water Temperature (Field)		16.6	Degree C
MW-111	9/17/2007	Water Temperature (Field)		13.2	Degree C
MW-114	9/17/2007	Water Temperature (Field)		11	Degree C
MW-116	9/17/2007	Water Temperature (Field)		10.4	Degree C
MW-211	9/17/2007	Water Temperature (Field)		12.1	Degree C
MW-9	9/17/2007	Water Temperature (Field)		15.8	Degree C
MW-120	9/18/2007	Water Temperature (Field)		11.5	Degree C
MW-121	9/18/2007	Water Temperature (Field)		13.4	Degree C
MW-122	9/18/2007	Water Temperature (Field)		11.9	Degree C
MW-8	9/18/2007	Water Temperature (Field)		12.2	Degree C
DC117	12/11/2007	Water Temperature (Field)		13.8	Degree C
DC118	12/11/2007	Water Temperature (Field)		14.8	Degree C
DC119	12/11/2007	Water Temperature (Field)		15	Degree C
MW-10	12/11/2007	Water Temperature (Field)		8	Degree C
MW-111	12/11/2007	Water Temperature (Field)		11.6114	Degree C
MW-114	12/11/2007	Water Temperature (Field)		10.7	Degree C
MW-116	12/11/2007	Water Temperature (Field)		10.3	Degree C
MW-120	12/11/2007	Water Temperature (Field)		10.4	Degree C
MW-121	12/11/2007	Water Temperature (Field)		10.1	Degree C
MW-122	12/11/2007	Water Temperature (Field)		11	Degree C
MW-211	12/11/2007	Water Temperature (Field)		11.9	Degree C
MW-8	12/11/2007	Water Temperature (Field)		10.8	Degree C
MW-9	12/11/2007	Water Temperature (Field)		15.2139	Degree C
DC117	4/30/2008	Water Temperature (Field)		15.5	Degree C
DC119	4/30/2008	Water Temperature (Field)		16.4	Degree C
MW-111	4/30/2008	Water Temperature (Field)		12.3	Degree C
MW-114	4/30/2008	Water Temperature (Field)		11.1	Degree C
MW-116	4/30/2008	Water Temperature (Field)		10.9	Degree C
MW-211	4/30/2008	Water Temperature (Field)		12.4	Degree C
MW-9	4/30/2008	Water Temperature (Field)		15.9	Degree C
MW-10	5/1/2008	Water Temperature (Field)		10.8	Degree C
MW-120	5/1/2008	Water Temperature (Field)		12.5	Degree C
MW-121	5/1/2008	Water Temperature (Field)		11.1	Degree C
MW-122	5/1/2008	Water Temperature (Field)		11.8	Degree C
MW-8	5/1/2008	Water Temperature (Field)		11	Degree C
DC117	9/10/2008	Water Temperature (Field)		15.3	Degree C
DC118	9/10/2008	Water Temperature (Field)		15.2	Degree C
DC119	9/10/2008	Water Temperature (Field)		15.8	Degree C
MW-116	9/10/2008	Water Temperature (Field)		10.6	Degree C
MW-120	9/10/2008	Water Temperature (Field)		11.3	Degree C
MW-121	9/10/2008	Water Temperature (Field)		11.2	Degree C
MW-122	9/10/2008	Water Temperature (Field)		12.1	Degree C
MW-8	9/10/2008	Water Temperature (Field)		13.1	Degree C
MW-9	9/10/2008	Water Temperature (Field)		15.9	Degree C
MW-111	9/11/2008	Water Temperature (Field)		12.6	Degree C

Attachment D
2007-2015 Water Quality Data
Louisville Landfill Capture Analysis
Merriam Junction Sands

Well ID	DateCollected	Parameter	Detect Code	Result	Unit
MW-114	9/11/2008	Water Temperature (Field)		12	Degree C
MW-211	9/11/2008	Water Temperature (Field)		12.1	Degree C
DC117	12/16/2008	Water Temperature (Field)		14.8	Degree C
DC118	12/16/2008	Water Temperature (Field)		14.9	Degree C
DC119	12/16/2008	Water Temperature (Field)		15.6	Degree C
MW-10	12/16/2008	Water Temperature (Field)		7.7	Degree C
MW-111	12/16/2008	Water Temperature (Field)		11.7	Degree C
MW-114	12/16/2008	Water Temperature (Field)		10.7	Degree C
MW-116	12/16/2008	Water Temperature (Field)		10.3	Degree C
MW-120	12/16/2008	Water Temperature (Field)		11.3	Degree C
MW-121	12/16/2008	Water Temperature (Field)		11.1	Degree C
MW-122	12/16/2008	Water Temperature (Field)		11.5	Degree C
MW-211	12/16/2008	Water Temperature (Field)		12	Degree C
MW-8	12/16/2008	Water Temperature (Field)		8.9	Degree C
MW-9	12/16/2008	Water Temperature (Field)		15.5	Degree C
MW-10	9/2/2009	Water Temperature (Field)		16.4	Degree C
MW-120	9/2/2009	Water Temperature (Field)		12.1	Degree C
MW-121	9/2/2009	Water Temperature (Field)		12.4	Degree C
MW-122	9/2/2009	Water Temperature (Field)		12.7	Degree C
MW-8	9/2/2009	Water Temperature (Field)		13.3	Degree C
DC117	9/3/2009	Water Temperature (Field)		15.9	Degree C
DC118	9/3/2009	Water Temperature (Field)		12.2	Degree C
DC119	9/3/2009	Water Temperature (Field)		16.6	Degree C
MW-111	9/3/2009	Water Temperature (Field)		12.3	Degree C
MW-114	9/3/2009	Water Temperature (Field)		11.9	Degree C
MW-116	9/3/2009	Water Temperature (Field)		10.8	Degree C
MW-211	9/3/2009	Water Temperature (Field)		12.2	Degree C
MW-9	9/3/2009	Water Temperature (Field)		12.3	Degree C
DC117	12/14/2009	Water Temperature (Field)		11.7	Degree C
DC118	12/14/2009	Water Temperature (Field)		12.2	Degree C
DC119	12/14/2009	Water Temperature (Field)		11.3	Degree C
MW-111	12/14/2009	Water Temperature (Field)		11.6	Degree C
MW-114	12/14/2009	Water Temperature (Field)		11.9	Degree C
MW-116	12/14/2009	Water Temperature (Field)		11.8	Degree C
MW-211	12/14/2009	Water Temperature (Field)		10.5	Degree C
MW-9	12/14/2009	Water Temperature (Field)		12.5	Degree C
MW-120	12/15/2009	Water Temperature (Field)		10.3	Degree C
MW-121	12/15/2009	Water Temperature (Field)		7.7	Degree C
MW-122	12/15/2009	Water Temperature (Field)		10.1	Degree C
DC117	5/10/2010	Water Temperature (Field)		16.9	Degree C
DC118	5/10/2010	Water Temperature (Field)		15.2	Degree C
DC119	5/10/2010	Water Temperature (Field)		14.1	Degree C
MW-10	5/10/2010	Water Temperature (Field)		12	Degree C
MW-111	5/10/2010	Water Temperature (Field)		12	Degree C
MW-114	5/10/2010	Water Temperature (Field)		12	Degree C
MW-9	5/10/2010	Water Temperature (Field)		10.6	Degree C
MW-120	5/12/2010	Water Temperature (Field)		11	Degree C
MW-121	5/12/2010	Water Temperature (Field)		8.8	Degree C
MW-122	5/12/2010	Water Temperature (Field)		11	Degree C
MW-116	5/13/2010	Water Temperature (Field)		11.9	Degree C
MW-211	5/13/2010	Water Temperature (Field)		12.2	Degree C
DC117	11/17/2010	Water Temperature (Field)		16.4	Degree C

Attachment D
2007-2015 Water Quality Data
Louisville Landfill Capture Analysis
Merriam Junction Sands

Well ID	DateCollected	Parameter	Detect Code	Result	Unit
DC118	11/17/2010	Water Temperature (Field)		14.7	Degree C
DC119	11/17/2010	Water Temperature (Field)		15.3	Degree C
MW-111	11/17/2010	Water Temperature (Field)		11.6	Degree C
MW-114	11/17/2010	Water Temperature (Field)		10.8	Degree C
MW-116	11/17/2010	Water Temperature (Field)		10.3	Degree C
MW-211	11/17/2010	Water Temperature (Field)		11.9	Degree C
MW-9	11/17/2010	Water Temperature (Field)		16.3	Degree C
MW-10	11/18/2010	Water Temperature (Field)		10.3	Degree C
MW-120	11/18/2010	Water Temperature (Field)		10.3	Degree C
MW-121	11/18/2010	Water Temperature (Field)		10	Degree C
MW-122	11/18/2010	Water Temperature (Field)		12.6	Degree C
MW-8	11/18/2010	Water Temperature (Field)		10.7	Degree C
MW-111	4/27/2011	Water Temperature (Field)		12.1	Degree C
MW-114	4/27/2011	Water Temperature (Field)		11	Degree C
MW-116	4/27/2011	Water Temperature (Field)		10.5	Degree C
MW-211	4/27/2011	Water Temperature (Field)		12.3	Degree C
DC117	4/28/2011	Water Temperature (Field)		14.2	Degree C
DC118	4/28/2011	Water Temperature (Field)		15.1	Degree C
DC119	4/28/2011	Water Temperature (Field)		14.5	Degree C
MW-10	4/28/2011	Water Temperature (Field)		11.1	Degree C
MW-8	4/28/2011	Water Temperature (Field)		10.1	Degree C
MW-9	4/28/2011	Water Temperature (Field)		10.5	Degree C
DC117	9/26/2011	Water Temperature (Field)		16.2	Degree C
DC118	9/26/2011	Water Temperature (Field)		14.8	Degree C
DC119	9/26/2011	Water Temperature (Field)		14.4	Degree C
MW-10	9/26/2011	Water Temperature (Field)		11.6	Degree C
MW-8	9/26/2011	Water Temperature (Field)		11.3	Degree C
MW-9	9/26/2011	Water Temperature (Field)		12	Degree C
MW-111	9/27/2011	Water Temperature (Field)		11.7	Degree C
MW-114	9/27/2011	Water Temperature (Field)		11	Degree C
MW-116	9/27/2011	Water Temperature (Field)		11.4	Degree C
MW-211	9/27/2011	Water Temperature (Field)		12	Degree C
MW-111	9/4/2013	Water Temperature (Field)		10.4	deg C
MW-114	9/4/2013	Water Temperature (Field)		11	deg C
MW-116	9/4/2013	Water Temperature (Field)		11.5	deg C
MW-211	9/4/2013	Water Temperature (Field)		11	deg C
MW-8	9/4/2013	Water Temperature (Field)		11.1	deg C
DC118	9/5/2013	Water Temperature (Field)		13.5	deg C
DC119	9/5/2013	Water Temperature (Field)		12.7	deg C
MW-10	9/5/2013	Water Temperature (Field)		12.1	deg C
MW-9	9/5/2013	Water Temperature (Field)		12.2	deg C
DC118	11/26/2013	Water Temperature (Field)		11	deg C
DC119	11/26/2013	Water Temperature (Field)		10.1	deg C
MW-10	11/26/2013	Water Temperature (Field)		10.1	deg C
MW-111	11/26/2013	Water Temperature (Field)		9.8	deg C
MW-114	11/26/2013	Water Temperature (Field)		10.1	deg C
MW-116	11/26/2013	Water Temperature (Field)		10.5	deg C
MW-211	11/26/2013	Water Temperature (Field)		9.8	deg C
MW-8	11/26/2013	Water Temperature (Field)		10.4	deg C
MW-9	11/26/2013	Water Temperature (Field)		11	deg C
DC118	9/24/2014	Water Temperature (Field)		14.9	deg C
DC118	9/24/2014	Water Temperature (Field)		14.9	deg C

Attachment D
2007-2015 Water Quality Data
Louisville Landfill Capture Analysis
Merriam Junction Sands

Well ID	DateCollected	Parameter	Detect Code	Result	Unit
DC118	9/24/2014	Water Temperature (Field)		14.9	deg C
DC119	9/24/2014	Water Temperature (Field)		16	deg C
DC119	9/24/2014	Water Temperature (Field)		16	deg C
DC119	9/24/2014	Water Temperature (Field)		16.1	deg C
MW-10	9/24/2014	Water Temperature (Field)		11.5	deg C
MW-10	9/24/2014	Water Temperature (Field)		11.6	deg C
MW-10	9/24/2014	Water Temperature (Field)		12	deg C
MW-114	9/24/2014	Water Temperature (Field)		11	deg C
MW-114	9/24/2014	Water Temperature (Field)		11.3	deg C
MW-114	9/24/2014	Water Temperature (Field)		11.3	deg C
MW-116	9/24/2014	Water Temperature (Field)		10.5	deg C
MW-116	9/24/2014	Water Temperature (Field)		10.6	deg C
MW-116	9/24/2014	Water Temperature (Field)		10.6	deg C
MW-9	9/24/2014	Water Temperature (Field)		16.2	deg C
MW-9	9/24/2014	Water Temperature (Field)		16.7	deg C
MW-9	9/24/2014	Water Temperature (Field)		16.7	deg C
MW-111	9/25/2014	Water Temperature (Field)		12.3	deg C
MW-111	9/25/2014	Water Temperature (Field)		12.4	deg C
MW-111	9/25/2014	Water Temperature (Field)		12.4	deg C
MW-211	9/25/2014	Water Temperature (Field)		12.2	deg C
MW-211	9/25/2014	Water Temperature (Field)		12.2	deg C
MW-211	9/25/2014	Water Temperature (Field)		12.2	deg C
MW-8	9/25/2014	Water Temperature (Field)		13	deg C
MW-8	9/25/2014	Water Temperature (Field)		13	deg C
MW-8	9/25/2014	Water Temperature (Field)		13.1	deg C
DC118	6/17/2015	Water Temperature (Field)		14.9	deg C
DC118	6/17/2015	Water Temperature (Field)		14.9	deg C
DC118	6/17/2015	Water Temperature (Field)		14.9	deg C
DC119	6/17/2015	Water Temperature (Field)		16	deg C
DC119	6/17/2015	Water Temperature (Field)		16.1	deg C
DC119	6/17/2015	Water Temperature (Field)		16.2	deg C
MW-111	6/17/2015	Water Temperature (Field)		12	deg C
MW-111	6/17/2015	Water Temperature (Field)		12.1	deg C
MW-111	6/17/2015	Water Temperature (Field)		12.1	deg C
MW-114	6/17/2015	Water Temperature (Field)		10.9	deg C
MW-114	6/17/2015	Water Temperature (Field)		10.9	deg C
MW-114	6/17/2015	Water Temperature (Field)		10.9	deg C
MW-116	6/17/2015	Water Temperature (Field)		10.4	deg C
MW-116	6/17/2015	Water Temperature (Field)		10.4	deg C
MW-116	6/17/2015	Water Temperature (Field)		10.5	deg C
MW-211	6/17/2015	Water Temperature (Field)		12.1	deg C
MW-211	6/17/2015	Water Temperature (Field)		12.1	deg C
MW-211	6/17/2015	Water Temperature (Field)		12.2	deg C
MW-9	6/17/2015	Water Temperature (Field)		16.2	deg C
MW-9	6/17/2015	Water Temperature (Field)		16.2	deg C
MW-9	6/17/2015	Water Temperature (Field)		16.2	deg C
MW-10	6/18/2015	Water Temperature (Field)		11.3	deg C
MW-10	6/18/2015	Water Temperature (Field)		12.3	deg C
MW-113	6/18/2015	Water Temperature (Field)		13.3	deg C
MW-113	6/18/2015	Water Temperature (Field)		13.3	deg C
MW-113	6/18/2015	Water Temperature (Field)		13.4	deg C
MW-213	6/18/2015	Water Temperature (Field)		13.5	deg C

Attachment D
2007-2015 Water Quality Data
Louisville Landfill Capture Analysis
Merriam Junction Sands

Well ID	DateCollected	Parameter	Detect Code	Result	Unit
MW-213	6/18/2015	Water Temperature (Field)		13.6	deg C
MW-213	6/18/2015	Water Temperature (Field)		13.6	deg C
MW-8	6/18/2015	Water Temperature (Field)		12.2	deg C
MW-8	6/18/2015	Water Temperature (Field)		12.3	deg C
MW-8	6/18/2015	Water Temperature (Field)		12.4	deg C
MW-10	3/27/2007	Water Volume		4.8	gallons
MW-111	3/27/2007	Water Volume		15.3	gallons
MW-114	3/27/2007	Water Volume		24.7	gallons
MW-115	3/27/2007	Water Volume		9	gallons
MW-116	3/27/2007	Water Volume		63.8	gallons
MW-120	3/27/2007	Water Volume		11.9	gallons
MW-121	3/27/2007	Water Volume		10.2	gallons
MW-122	3/27/2007	Water Volume		24.6	gallons
MW-211	3/27/2007	Water Volume		43.8	gallons
MW-8	3/27/2007	Water Volume		14.9	gallons
DC117	3/28/2007	Water Volume		21.0528	gallons
DC118	3/28/2007	Water Volume		23.4	gallons
DC119	3/28/2007	Water Volume		17.5	gallons
MW-9	3/28/2007	Water Volume		19.9	gallons
DC117	9/17/2007	Water Volume		20.6	gallons
DC118	9/17/2007	Water Volume		19	gallons
DC119	9/17/2007	Water Volume		17.2	gallons
MW-111	9/17/2007	Water Volume		15	gallons
MW-114	9/17/2007	Water Volume		24.3	gallons
MW-116	9/17/2007	Water Volume		63.4	gallons
MW-211	9/17/2007	Water Volume		43.4	gallons
MW-9	9/17/2007	Water Volume		19.4	gallons
MW-120	9/18/2007	Water Volume		11.8	gallons
MW-121	9/18/2007	Water Volume		9.6	gallons
MW-122	9/18/2007	Water Volume		20.1	gallons
MW-8	9/18/2007	Water Volume		17.3	gallons
DC117	12/11/2007	Water Volume		20.4	gallons
DC118	12/11/2007	Water Volume		18.7	gallons
DC119	12/11/2007	Water Volume		17	gallons
MW-10	12/11/2007	Water Volume		4.6	gallons
MW-111	12/11/2007	Water Volume		14.9	gallons
MW-114	12/11/2007	Water Volume		24.2	gallons
MW-116	12/11/2007	Water Volume		63.4	gallons
MW-120	12/11/2007	Water Volume		12	gallons
MW-121	12/11/2007	Water Volume		10.1	gallons
MW-122	12/11/2007	Water Volume		21.8	gallons
MW-211	12/11/2007	Water Volume		43.3	gallons
MW-8	12/11/2007	Water Volume		14.2	gallons
MW-9	12/11/2007	Water Volume		19.1	gallons
DC117	4/30/2008	Water Volume		17	gallons
DC119	4/30/2008	Water Volume		17.6	gallons
MW-111	4/30/2008	Water Volume		15.6	gallons
MW-114	4/30/2008	Water Volume		25	gallons
MW-116	4/30/2008	Water Volume		64	gallons
MW-211	4/30/2008	Water Volume		44.1	gallons
MW-9	4/30/2008	Water Volume		19.7	gallons
MW-10	5/1/2008	Water Volume		5.3	gallons

Attachment D
2007-2015 Water Quality Data
Louisville Landfill Capture Analysis
Merriam Junction Sands

Well ID	DateCollected	Parameter	Detect Code	Result	Unit
MW-120	5/1/2008	Water Volume		11.9	gallons
MW-121	5/1/2008	Water Volume		10.2	gallons
MW-122	5/1/2008	Water Volume		9.9	gallons
MW-8	5/1/2008	Water Volume		14.7	gallons
DC117	9/10/2008	Water Volume		17.2	gallons
DC118	9/10/2008	Water Volume		18.3	gallons
DC119	9/10/2008	Water Volume		20.5	gallons
MW-116	9/10/2008	Water Volume		63.5	gallons
MW-120	9/10/2008	Water Volume		12.4	gallons
MW-121	9/10/2008	Water Volume		10.3	gallons
MW-122	9/10/2008	Water Volume		8.3	gallons
MW-8	9/10/2008	Water Volume		16.2	gallons
MW-9	9/10/2008	Water Volume		19.2	gallons
MW-111	9/11/2008	Water Volume		14.7	gallons
MW-114	9/11/2008	Water Volume		24.4	gallons
MW-211	9/11/2008	Water Volume		44.1	gallons
DC117	12/16/2008	Water Volume		16.8	gallons
DC118	12/16/2008	Water Volume		18.5	gallons
DC119	12/16/2008	Water Volume		20.1	gallons
MW-10	12/16/2008	Water Volume		4.4	gallons
MW-111	12/16/2008	Water Volume		14.5	gallons
MW-114	12/16/2008	Water Volume		23.8	gallons
MW-116	12/16/2008	Water Volume		63	gallons
MW-120	12/16/2008	Water Volume		11.8	gallons
MW-121	12/16/2008	Water Volume		9.4	gallons
MW-122	12/16/2008	Water Volume		7.5	gallons
MW-211	12/16/2008	Water Volume		43	gallons
MW-8	12/16/2008	Water Volume		13.9	gallons
MW-9	12/16/2008	Water Volume		18.8	gallons
MW-10	9/2/2009	Water Volume		3.2	gallons
MW-120	9/2/2009	Water Volume		11.6	gallons
MW-121	9/2/2009	Water Volume		9.4	gallons
MW-122	9/2/2009	Water Volume		7.7	gallons
MW-8	9/2/2009	Water Volume		14.2	gallons
DC117	9/3/2009	Water Volume		20.4	gallons
DC118	9/3/2009	Water Volume		5.6	gallons
DC119	9/3/2009	Water Volume		17	gallons
MW-111	9/3/2009	Water Volume		15	gallons
MW-114	9/3/2009	Water Volume		23.9	gallons
MW-116	9/3/2009	Water Volume		10.9	gallons
MW-211	9/3/2009	Water Volume		43.2	gallons
MW-9	9/3/2009	Water Volume		19.3	gallons
DC117	12/14/2009	Water Volume		20	gallons
DC118	12/14/2009	Water Volume		18.4	gallons
DC119	12/14/2009	Water Volume		16.7	gallons
MW-111	12/14/2009	Water Volume		14.8	gallons
MW-114	12/14/2009	Water Volume		24	gallons
MW-116	12/14/2009	Water Volume		10.9	gallons
MW-211	12/14/2009	Water Volume		42.8	gallons
MW-9	12/14/2009	Water Volume		18.9	gallons
MW-120	12/15/2009	Water Volume		11.4	gallons
MW-121	12/15/2009	Water Volume		9.9	gallons

Attachment D
2007-2015 Water Quality Data
Louisville Landfill Capture Analysis
Merriam Junction Sands

Well ID	DateCollected	Parameter	Detect Code	Result	Unit
MW-122	12/15/2009	Water Volume		8.3	gallons
DC117	5/10/2010	Water Volume		20.78	gallons
DC118	5/10/2010	Water Volume		19.2	gallons
DC119	5/10/2010	Water Volume		17.52	gallons
MW-10	5/10/2010	Water Volume		5.58	gallons
MW-111	5/10/2010	Water Volume		5.92	gallons
MW-114	5/10/2010	Water Volume		25.05	gallons
MW-9	5/10/2010	Water Volume		19.65	gallons
MW-120	5/12/2010	Water Volume		12.1	gallons
MW-121	5/12/2010	Water Volume		10	gallons
MW-122	5/12/2010	Water Volume		7.5	gallons
MW-116	5/13/2010	Water Volume		11.1	gallons
MW-211	5/13/2010	Water Volume		44.17	gallons
DC117	11/17/2010	Water Volume		21.67	gallons
DC118	11/17/2010	Water Volume		20.09	gallons
DC119	11/17/2010	Water Volume		18.41	gallons
MW-111	11/17/2010	Water Volume		6.25	gallons
MW-114	11/17/2010	Water Volume		25.43	gallons
MW-116	11/17/2010	Water Volume		12.62	gallons
MW-211	11/17/2010	Water Volume		44.5	gallons
MW-9	11/17/2010	Water Volume		20.28	gallons
MW-10	11/18/2010	Water Volume		6.38	gallons
MW-120	11/18/2010	Water Volume		13.74	gallons
MW-121	11/18/2010	Water Volume		11.93	gallons
MW-122	11/18/2010	Water Volume		9.97	gallons
MW-8	11/18/2010	Water Volume		15.78	gallons
MW-111	4/27/2011	Water Volume		1.92	gallons
MW-114	4/27/2011	Water Volume		31.17	gallons
MW-116	4/27/2011	Water Volume		23.49	gallons
MW-211	4/27/2011	Water Volume		46.22	gallons
DC117	4/28/2011	Water Volume		23.11	gallons
DC118	4/28/2011	Water Volume		21.47	gallons
DC119	4/28/2011	Water Volume		19.77	gallons
MW-10	4/28/2011	Water Volume		11	gallons
MW-8	4/28/2011	Water Volume		17.23	gallons
MW-9	4/28/2011	Water Volume		21.58	gallons
DC117	9/26/2011	Water Volume		22.75	gallons
DC118	9/26/2011	Water Volume		21.24	gallons
DC119	9/26/2011	Water Volume		19.71	gallons
MW-10	9/26/2011	Water Volume		8.42	gallons
MW-8	9/26/2011	Water Volume		17.18	gallons
MW-9	9/26/2011	Water Volume		22.2	gallons
MW-111	9/27/2011	Water Volume		16.68	gallons
MW-114	9/27/2011	Water Volume		26.13	gallons
MW-116	9/27/2011	Water Volume		22.98	gallons
MW-211	9/27/2011	Water Volume		45.01	gallons
MW-10	3/27/2007	Xylene, m & p	<	1	ug/L
MW-111	3/27/2007	Xylene, m & p	<	1	ug/L
MW-114	3/27/2007	Xylene, m & p	<	1	ug/L
MW-115	3/27/2007	Xylene, m & p	<	1	ug/L
MW-116	3/27/2007	Xylene, m & p	<	1	ug/L
MW-211	3/27/2007	Xylene, m & p	<	1	ug/L

Attachment D
2007-2015 Water Quality Data
Louisville Landfill Capture Analysis
Merriam Junction Sands

Well ID	DateCollected	Parameter	Detect Code	Result	Unit
MW-8	3/27/2007	Xylene, m & p	<	1	ug/L
DC117	3/28/2007	Xylene, m & p	<	1	ug/L
DC118	3/28/2007	Xylene, m & p	<	1	ug/L
DC119	3/28/2007	Xylene, m & p	<	1	ug/L
MW-9	3/28/2007	Xylene, m & p	<	1	ug/L
DC117	9/17/2007	Xylene, m & p	<	1	ug/L
DC118	9/17/2007	Xylene, m & p	<	1	ug/L
DC119	9/17/2007	Xylene, m & p	<	1	ug/L
MW-111	9/17/2007	Xylene, m & p	<	1	ug/L
MW-114	9/17/2007	Xylene, m & p	<	1	ug/L
MW-116	9/17/2007	Xylene, m & p	<	1	ug/L
MW-211	9/17/2007	Xylene, m & p	<	1	ug/L
MW-9	9/17/2007	Xylene, m & p	<	1	ug/L
MW-10	9/18/2007	Xylene, m & p	<	1	ug/L
MW-8	9/18/2007	Xylene, m & p	<	1	ug/L
DC117	12/11/2007	Xylene, m & p	<	1	ug/L
DC118	12/11/2007	Xylene, m & p	<	1	ug/L
DC119	12/11/2007	Xylene, m & p	<	1	ug/L
MW-10	12/11/2007	Xylene, m & p	<	1	ug/L
MW-111	12/11/2007	Xylene, m & p	<	1	ug/L
MW-114	12/11/2007	Xylene, m & p	<	1	ug/L
MW-116	12/11/2007	Xylene, m & p	<	1	ug/L
MW-120	12/11/2007	Xylene, m & p	<	1	ug/L
MW-121	12/11/2007	Xylene, m & p	<	1	ug/L
MW-122	12/11/2007	Xylene, m & p	<	1	ug/L
MW-211	12/11/2007	Xylene, m & p	<	1	ug/L
MW-8	12/11/2007	Xylene, m & p	<	1	ug/L
MW-9	12/11/2007	Xylene, m & p	<	1	ug/L
DC117	4/30/2008	Xylene, m & p	<	1	ug/L
DC119	4/30/2008	Xylene, m & p	<	1	ug/L
MW-111	4/30/2008	Xylene, m & p	<	1	ug/L
MW-114	4/30/2008	Xylene, m & p	<	1	ug/L
MW-116	4/30/2008	Xylene, m & p	<	1	ug/L
MW-211	4/30/2008	Xylene, m & p	<	1	ug/L
MW-9	4/30/2008	Xylene, m & p	<	1	ug/L
MW-10	5/1/2008	Xylene, m & p	<	1	ug/L
MW-120	5/1/2008	Xylene, m & p	<	1	ug/L
MW-121	5/1/2008	Xylene, m & p	<	1	ug/L
MW-122	5/1/2008	Xylene, m & p	<	1	ug/L
MW-8	5/1/2008	Xylene, m & p	<	1	ug/L
DC117	9/10/2008	Xylene, m & p	<	1	ug/L
DC118	9/10/2008	Xylene, m & p	<	1	ug/L
DC119	9/10/2008	Xylene, m & p	<	1	ug/L
MW-116	9/10/2008	Xylene, m & p	<	1	ug/L
MW-9	9/10/2008	Xylene, m & p	<	1	ug/L
MW-111	9/11/2008	Xylene, m & p	<	1	ug/L
MW-114	9/11/2008	Xylene, m & p	<	1	ug/L
MW-211	9/11/2008	Xylene, m & p	<	1	ug/L
DC117	12/16/2008	Xylene, m & p	<	1	ug/L
DC118	12/16/2008	Xylene, m & p	<	1	ug/L
DC119	12/16/2008	Xylene, m & p	<	1	ug/L
MW-10	12/16/2008	Xylene, m & p	<	1	ug/L

Attachment D
2007-2015 Water Quality Data
Louisville Landfill Capture Analysis
Merriam Junction Sands

Well ID	DateCollected	Parameter	Detect Code	Result	Unit
MW-111	12/16/2008	Xylene, m & p	<	1	ug/L
MW-114	12/16/2008	Xylene, m & p	<	1	ug/L
MW-116	12/16/2008	Xylene, m & p	<	1	ug/L
MW-211	12/16/2008	Xylene, m & p	<	1	ug/L
MW-8	12/16/2008	Xylene, m & p	<	1	ug/L
MW-9	12/16/2008	Xylene, m & p	<	1	ug/L
DC117	4/27/2009	Xylene, m & p	<	1	ug/L
DC118	4/27/2009	Xylene, m & p	<	1	ug/L
DC119	4/27/2009	Xylene, m & p	<	1	ug/L
MW-10	4/27/2009	Xylene, m & p	<	1	ug/L
MW-111	4/27/2009	Xylene, m & p	<	1	ug/L
MW-114	4/27/2009	Xylene, m & p	<	1	ug/L
MW-116	4/27/2009	Xylene, m & p	<	1	ug/L
MW-211	4/27/2009	Xylene, m & p	<	1	ug/L
MW-8	4/27/2009	Xylene, m & p	<	1	ug/L
MW-9	4/27/2009	Xylene, m & p	<	1	ug/L
MW-120	4/28/2009	Xylene, m & p	<	1	ug/L
MW-121	4/28/2009	Xylene, m & p	<	1	ug/L
MW-122	4/28/2009	Xylene, m & p	<	1	ug/L
MW-10	9/2/2009	Xylene, m & p	<	1	ug/L
MW-120	9/2/2009	Xylene, m & p	<	1	ug/L
MW-121	9/2/2009	Xylene, m & p	<	1	ug/L
MW-122	9/2/2009	Xylene, m & p	<	1	ug/L
MW-8	9/2/2009	Xylene, m & p	<	1	ug/L
DC117	12/14/2009	Xylene, m & p	<	1	ug/L
DC118	12/14/2009	Xylene, m & p	<	1	ug/L
DC119	12/14/2009	Xylene, m & p	<	1	ug/L
MW-10	12/14/2009	Xylene, m & p	<	1	ug/L
MW-111	12/14/2009	Xylene, m & p	<	1	ug/L
MW-114	12/14/2009	Xylene, m & p	<	1	ug/L
MW-116	12/14/2009	Xylene, m & p	<	1	ug/L
MW-211	12/14/2009	Xylene, m & p	<	1	ug/L
MW-9	12/14/2009	Xylene, m & p	<	1	ug/L
MW-120	12/15/2009	Xylene, m & p	<	1	ug/L
MW-121	12/15/2009	Xylene, m & p	<	1	ug/L
MW-122	12/15/2009	Xylene, m & p	<	1	ug/L
DC117	5/10/2010	Xylene, m & p	<	1	ug/L
DC118	5/10/2010	Xylene, m & p	<	1	ug/L
DC119	5/10/2010	Xylene, m & p	<	1	ug/L
MW-10	5/10/2010	Xylene, m & p	<	1	ug/L
MW-111	5/10/2010	Xylene, m & p	<	1	ug/L
MW-111	5/10/2010	Xylene, m & p	<	1	ug/L
MW-114	5/10/2010	Xylene, m & p	<	1	ug/L
MW-116	5/10/2010	Xylene, m & p	<	1	ug/L
MW-116	5/10/2010	Xylene, m & p	<	1	ug/L
MW-211	5/10/2010	Xylene, m & p	<	1	ug/L
MW-9	5/10/2010	Xylene, m & p	<	1	ug/L
MW-120	5/12/2010	Xylene, m & p	<	1	ug/L
MW-121	5/12/2010	Xylene, m & p	<	1	ug/L
MW-122	5/12/2010	Xylene, m & p	<	1	ug/L
DC117	11/17/2010	Xylene, m & p	<	1	ug/L
DC118	11/17/2010	Xylene, m & p	<	1	ug/L

Attachment D
2007-2015 Water Quality Data
Louisville Landfill Capture Analysis
Merriam Junction Sands

Well ID	DateCollected	Parameter	Detect Code	Result	Unit
DC119	11/17/2010	Xylene, m & p	<	1	ug/L
MW-111	11/17/2010	Xylene, m & p	<	1	ug/L
MW-114	11/17/2010	Xylene, m & p	<	1	ug/L
MW-116	11/17/2010	Xylene, m & p	<	1	ug/L
MW-211	11/17/2010	Xylene, m & p	<	1	ug/L
MW-9	11/17/2010	Xylene, m & p	<	1	ug/L
MW-10	11/18/2010	Xylene, m & p	<	1	ug/L
MW-120	11/18/2010	Xylene, m & p	<	1	ug/L
MW-121	11/18/2010	Xylene, m & p	<	1	ug/L
MW-122	11/18/2010	Xylene, m & p	<	1	ug/L
MW-8	11/18/2010	Xylene, m & p	<	1	ug/L
MW-120	4/21/2011	Xylene, m & p	<	2	ug/L
MW-121	4/21/2011	Xylene, m & p	<	2	ug/L
MW-122	4/21/2011	Xylene, m & p	<	2	ug/L
MW-111	4/27/2011	Xylene, m & p	<	1	ug/L
MW-114	4/27/2011	Xylene, m & p	<	1	ug/L
MW-116	4/27/2011	Xylene, m & p	<	1	ug/L
MW-211	4/27/2011	Xylene, m & p	<	1	ug/L
DC117	4/28/2011	Xylene, m & p	<	1	ug/L
DC118	4/28/2011	Xylene, m & p	<	1	ug/L
DC119	4/28/2011	Xylene, m & p	<	1	ug/L
MW-10	4/28/2011	Xylene, m & p	<	1	ug/L
MW-8	4/28/2011	Xylene, m & p	<	1	ug/L
MW-9	4/28/2011	Xylene, m & p	<	1	ug/L
MW-10	7/26/2011	Xylene, m & p	<	2	ug/L
MW-120	7/26/2011	Xylene, m & p	<	2	ug/L
MW-121	7/26/2011	Xylene, m & p	<	2	ug/L
MW-121	7/26/2011	Xylene, m & p		--	ug/L
MW-122	7/26/2011	Xylene, m & p		--	ug/L
MW-122	7/26/2011	Xylene, m & p	<	2	ug/L
MW-8	7/26/2011	Xylene, m & p	<	2	ug/L
DC117	9/26/2011	Xylene, m & p	<	1	ug/L
DC118	9/26/2011	Xylene, m & p	<	1	ug/L
DC119	9/26/2011	Xylene, m & p	<	1	ug/L
MW-10	9/26/2011	Xylene, m & p	<	1	ug/L
MW-8	9/26/2011	Xylene, m & p	<	1	ug/L
MW-9	9/26/2011	Xylene, m & p	<	1	ug/L
MW-111	9/27/2011	Xylene, m & p	<	1	ug/L
MW-114	9/27/2011	Xylene, m & p	<	1	ug/L
MW-116	9/27/2011	Xylene, m & p	<	1	ug/L
MW-211	9/27/2011	Xylene, m & p	<	1	ug/L
MW-120	11/18/2011	Xylene, m & p	<	2	ug/L
MW-121	11/28/2011	Xylene, m & p	<	2	ug/L
MW-121	11/28/2011	Xylene, m & p		--	ug/L
MW-122	11/28/2011	Xylene, m & p		--	ug/L
MW-122	11/28/2011	Xylene, m & p	<	2	ug/L
MW-120	4/3/2012	Xylene, m & p		--	ug/L
MW-121	4/3/2012	Xylene, m & p	<	1	ug/L
MW-121	4/3/2012	Xylene, m & p		--	ug/L
MW-122	4/3/2012	Xylene, m & p		--	ug/L
MW-122	4/3/2012	Xylene, m & p	<	1	ug/L
MW-10	7/26/2012	Xylene, m & p	<	2	ug/L

Attachment D
2007-2015 Water Quality Data
Louisville Landfill Capture Analysis
Merriam Junction Sands

Well ID	DateCollected	Parameter	Detect Code	Result	Unit
MW-120	7/26/2012	Xylene, m & p		--	ug/L
MW-121	7/26/2012	Xylene, m & p	<	2	ug/L
MW-121	7/26/2012	Xylene, m & p		--	ug/L
MW-122	7/26/2012	Xylene, m & p		--	ug/L
MW-122	7/26/2012	Xylene, m & p	<	2	ug/L
MW-8	7/26/2012	Xylene, m & p	<	2	ug/L
MW-120	10/31/2012	Xylene, m & p		--	ug/L
MW-121	10/31/2012	Xylene, m & p	<	2	ug/L
MW-121	10/31/2012	Xylene, m & p		--	ug/L
MW-122	10/31/2012	Xylene, m & p		--	ug/L
MW-122	10/31/2012	Xylene, m & p	<	2	ug/L
MW-120	4/30/2013	Xylene, m & p		--	ug/L
MW-121	4/30/2013	Xylene, m & p	<	2	ug/L
MW-121	4/30/2013	Xylene, m & p		--	ug/L
MW-122	4/30/2013	Xylene, m & p		--	ug/L
MW-122	4/30/2013	Xylene, m & p	<	2	ug/L
DC118	5/29/2013	Xylene, m & p	<	1	ug/L
DC119	5/29/2013	Xylene, m & p	<	1	ug/L
MW-8	5/29/2013	Xylene, m & p	<	1	ug/L
MW-9	5/29/2013	Xylene, m & p	<	1	ug/L
MW-10	5/30/2013	Xylene, m & p	<	1	ug/L
MW-111	5/30/2013	Xylene, m & p	<	1	ug/L
MW-114	5/30/2013	Xylene, m & p	<	1	ug/L
MW-116	5/30/2013	Xylene, m & p	<	1	ug/L
MW-211	5/30/2013	Xylene, m & p	<	1	ug/L
MW-113	7/16/2013	Xylene, m & p	<	1	ug/L
MW-10	7/24/2013	Xylene, m & p	<	2	ug/L
MW-120	7/24/2013	Xylene, m & p		--	ug/L
MW-121	7/24/2013	Xylene, m & p	<	2	ug/L
MW-121	7/24/2013	Xylene, m & p		--	ug/L
MW-122	7/24/2013	Xylene, m & p		--	ug/L
MW-122	7/24/2013	Xylene, m & p	<	2	ug/L
MW-8	7/24/2013	Xylene, m & p	<	2	ug/L
MW-111	9/4/2013	Xylene, m & p	<	1	ug/L
MW-114	9/4/2013	Xylene, m & p	<	1	ug/L
MW-116	9/4/2013	Xylene, m & p	<	1	ug/L
MW-211	9/4/2013	Xylene, m & p	<	1	ug/L
MW-8	9/4/2013	Xylene, m & p	<	1	ug/L
DC118	9/5/2013	Xylene, m & p	<	1	ug/L
DC119	9/5/2013	Xylene, m & p	<	1	ug/L
MW-10	9/5/2013	Xylene, m & p	<	1	ug/L
MW-9	9/5/2013	Xylene, m & p	<	1	ug/L
MW-120	11/19/2013	Xylene, m & p		--	ug/L
MW-121	11/19/2013	Xylene, m & p	<	2	ug/L
MW-121	11/19/2013	Xylene, m & p		--	ug/L
MW-122	11/19/2013	Xylene, m & p		--	ug/L
MW-122	11/19/2013	Xylene, m & p	<	2	ug/L
DC118	11/26/2013	Xylene, m & p	<	1	ug/L
DC119	11/26/2013	Xylene, m & p	<	1	ug/L
MW-10	11/26/2013	Xylene, m & p	<	1	ug/L
MW-111	11/26/2013	Xylene, m & p	<	1	ug/L
MW-114	11/26/2013	Xylene, m & p	<	1	ug/L

Attachment D
2007-2015 Water Quality Data
Louisville Landfill Capture Analysis
Merriam Junction Sands

Well ID	DateCollected	Parameter	Detect Code	Result	Unit
MW-116	11/26/2013	Xylene, m & p	<	1	ug/L
MW-211	11/26/2013	Xylene, m & p	<	1	ug/L
MW-8	11/26/2013	Xylene, m & p	<	1	ug/L
MW-9	11/26/2013	Xylene, m & p	<	1	ug/L
MW-120	4/24/2014	Xylene, m & p		--	ug/L
MW-121	4/24/2014	Xylene, m & p		--	ug/L
MW-122	4/24/2014	Xylene, m & p		--	ug/L
MW-122	4/24/2014	Xylene, m & p		--	ug/L
MW-10	7/11/2014	Xylene, m & p	<	2	ug/L
MW-120	7/11/2014	Xylene, m & p		--	ug/L
MW-121	7/11/2014	Xylene, m & p		--	ug/L
MW-122	7/11/2014	Xylene, m & p		--	ug/L
MW-8	7/11/2014	Xylene, m & p	<	2	ug/L
DC118	9/24/2014	Xylene, m & p	<	1	ug/L
DC119	9/24/2014	Xylene, m & p	<	1	ug/L
MW-10	9/24/2014	Xylene, m & p	<	1	ug/L
MW-114	9/24/2014	Xylene, m & p	<	1	ug/L
MW-116	9/24/2014	Xylene, m & p	<	1	ug/L
MW-9	9/24/2014	Xylene, m & p	<	1	ug/L
MW-111	9/25/2014	Xylene, m & p	<	1	ug/L
MW-211	9/25/2014	Xylene, m & p	<	1	ug/L
MW-8	9/25/2014	Xylene, m & p	<	1	ug/L
MW-120	11/17/2014	Xylene, m & p		--	ug/L
MW-121	11/17/2014	Xylene, m & p		--	ug/L
MW-122	11/17/2014	Xylene, m & p		--	ug/L
MW-120	5/8/2015	Xylene, m & p		--	ug/L
MW-121	5/8/2015	Xylene, m & p		--	ug/L
MW-122	5/8/2015	Xylene, m & p		--	ug/L
DC118	6/17/2015	Xylene, m & p	<	1	ug/L
DC119	6/17/2015	Xylene, m & p	<	1	ug/L
MW-111	6/17/2015	Xylene, m & p	<	1	ug/L
MW-114	6/17/2015	Xylene, m & p	<	1	ug/L
MW-116	6/17/2015	Xylene, m & p	<	1	ug/L
MW-211	6/17/2015	Xylene, m & p	<	1	ug/L
MW-9	6/17/2015	Xylene, m & p	<	1	ug/L
MW-10	6/18/2015	Xylene, m & p	<	1	ug/L
MW-113	6/18/2015	Xylene, m & p	<	1	ug/L
MW-213	6/18/2015	Xylene, m & p	<	1	ug/L
MW-8	6/18/2015	Xylene, m & p	<	1	ug/L
MW-10	7/30/2015	Xylene, m & p	<		ug/L
MW-120	7/30/2015	Xylene, m & p		--	ug/L
MW-121	7/30/2015	Xylene, m & p		--	ug/L
MW-122	7/30/2015	Xylene, m & p		--	ug/L
MW-8	7/30/2015	Xylene, m & p		--	ug/L
MW-121	11/16/2015	Xylene, m & p		--	ug/L
MW-122	11/16/2015	Xylene, m & p		--	ug/L
MW-10	3/27/2007	Xylene, o	<	1	ug/L
MW-111	3/27/2007	Xylene, o	<	1	ug/L
MW-114	3/27/2007	Xylene, o	<	1	ug/L
MW-115	3/27/2007	Xylene, o	<	1	ug/L
MW-116	3/27/2007	Xylene, o	<	1	ug/L
MW-211	3/27/2007	Xylene, o	<	1	ug/L

Attachment D
2007-2015 Water Quality Data
Louisville Landfill Capture Analysis
Merriam Junction Sands

Well ID	DateCollected	Parameter	Detect Code	Result	Unit
MW-8	3/27/2007	Xylene, o	<	1	ug/L
DC117	3/28/2007	Xylene, o	<	1	ug/L
DC118	3/28/2007	Xylene, o	<	1	ug/L
DC119	3/28/2007	Xylene, o	<	1	ug/L
MW-9	3/28/2007	Xylene, o	<	1	ug/L
DC117	9/17/2007	Xylene, o	<	1	ug/L
DC118	9/17/2007	Xylene, o	<	1	ug/L
DC119	9/17/2007	Xylene, o	<	1	ug/L
MW-111	9/17/2007	Xylene, o	<	1	ug/L
MW-114	9/17/2007	Xylene, o	<	1	ug/L
MW-116	9/17/2007	Xylene, o	<	1	ug/L
MW-211	9/17/2007	Xylene, o	<	1	ug/L
MW-9	9/17/2007	Xylene, o	<	1	ug/L
MW-10	9/18/2007	Xylene, o	<	1	ug/L
MW-8	9/18/2007	Xylene, o	<	1	ug/L
DC117	12/11/2007	Xylene, o	<	1	ug/L
DC118	12/11/2007	Xylene, o	<	1	ug/L
DC119	12/11/2007	Xylene, o	<	1	ug/L
MW-10	12/11/2007	Xylene, o	<	1	ug/L
MW-111	12/11/2007	Xylene, o	<	1	ug/L
MW-114	12/11/2007	Xylene, o	<	1	ug/L
MW-116	12/11/2007	Xylene, o	<	1	ug/L
MW-120	12/11/2007	Xylene, o	<	0.5	ug/L
MW-121	12/11/2007	Xylene, o	<	0.5	ug/L
MW-122	12/11/2007	Xylene, o	<	0.5	ug/L
MW-211	12/11/2007	Xylene, o	<	1	ug/L
MW-8	12/11/2007	Xylene, o	<	1	ug/L
MW-9	12/11/2007	Xylene, o	<	1	ug/L
DC117	4/30/2008	Xylene, o	<	1	ug/L
DC119	4/30/2008	Xylene, o	<	1	ug/L
MW-111	4/30/2008	Xylene, o	<	1	ug/L
MW-114	4/30/2008	Xylene, o	<	1	ug/L
MW-116	4/30/2008	Xylene, o	<	1	ug/L
MW-211	4/30/2008	Xylene, o	<	1	ug/L
MW-9	4/30/2008	Xylene, o	<	1	ug/L
MW-10	5/1/2008	Xylene, o	<	1	ug/L
MW-120	5/1/2008	Xylene, o	<	0.5	ug/L
MW-121	5/1/2008	Xylene, o	<	0.5	ug/L
MW-122	5/1/2008	Xylene, o	<	0.5	ug/L
MW-8	5/1/2008	Xylene, o	<	1	ug/L
DC117	9/10/2008	Xylene, o	<	1	ug/L
DC118	9/10/2008	Xylene, o	<	1	ug/L
DC119	9/10/2008	Xylene, o	<	1	ug/L
MW-116	9/10/2008	Xylene, o	<	1	ug/L
MW-9	9/10/2008	Xylene, o	<	1	ug/L
MW-111	9/11/2008	Xylene, o	<	1	ug/L
MW-114	9/11/2008	Xylene, o	<	1	ug/L
MW-211	9/11/2008	Xylene, o	<	1	ug/L
DC117	12/16/2008	Xylene, o	<	1	ug/L
DC118	12/16/2008	Xylene, o	<	1	ug/L
DC119	12/16/2008	Xylene, o	<	1	ug/L
MW-10	12/16/2008	Xylene, o	<	1	ug/L

Attachment D
2007-2015 Water Quality Data
Louisville Landfill Capture Analysis
Merriam Junction Sands

Well ID	DateCollected	Parameter	Detect Code	Result	Unit
MW-111	12/16/2008	Xylene, o	<	1	ug/L
MW-114	12/16/2008	Xylene, o	<	1	ug/L
MW-116	12/16/2008	Xylene, o	<	1	ug/L
MW-211	12/16/2008	Xylene, o	<	1	ug/L
MW-8	12/16/2008	Xylene, o	<	1	ug/L
MW-9	12/16/2008	Xylene, o	<	1	ug/L
DC117	4/27/2009	Xylene, o	<	1	ug/L
DC118	4/27/2009	Xylene, o	<	1	ug/L
DC119	4/27/2009	Xylene, o	<	1	ug/L
MW-10	4/27/2009	Xylene, o	<	1	ug/L
MW-111	4/27/2009	Xylene, o	<	1	ug/L
MW-114	4/27/2009	Xylene, o	<	1	ug/L
MW-116	4/27/2009	Xylene, o	<	1	ug/L
MW-211	4/27/2009	Xylene, o	<	1	ug/L
MW-8	4/27/2009	Xylene, o	<	1	ug/L
MW-9	4/27/2009	Xylene, o	<	1	ug/L
MW-120	4/28/2009	Xylene, o	<	0.5	ug/L
MW-121	4/28/2009	Xylene, o	<	0.5	ug/L
MW-122	4/28/2009	Xylene, o	<	0.5	ug/L
MW-10	9/2/2009	Xylene, o	<	0.5	ug/L
MW-120	9/2/2009	Xylene, o	<	0.5	ug/L
MW-121	9/2/2009	Xylene, o	<	0.5	ug/L
MW-122	9/2/2009	Xylene, o	<	0.5	ug/L
MW-8	9/2/2009	Xylene, o	<	0.5	ug/L
DC117	12/14/2009	Xylene, o	<	1	ug/L
DC118	12/14/2009	Xylene, o	<	1	ug/L
DC119	12/14/2009	Xylene, o	<	1	ug/L
MW-10	12/14/2009	Xylene, o	<	1	ug/L
MW-111	12/14/2009	Xylene, o	<	1	ug/L
MW-114	12/14/2009	Xylene, o	<	1	ug/L
MW-116	12/14/2009	Xylene, o	<	1	ug/L
MW-211	12/14/2009	Xylene, o	<	1	ug/L
MW-9	12/14/2009	Xylene, o	<	1	ug/L
MW-120	12/15/2009	Xylene, o	<	0.5	ug/L
MW-121	12/15/2009	Xylene, o	<	0.5	ug/L
MW-122	12/15/2009	Xylene, o	<	0.5	ug/L
DC117	5/10/2010	Xylene, o	<	1	ug/L
DC118	5/10/2010	Xylene, o	<	1	ug/L
DC119	5/10/2010	Xylene, o	<	1	ug/L
MW-10	5/10/2010	Xylene, o	<	1	ug/L
MW-111	5/10/2010	Xylene, o	<	1	ug/L
MW-111	5/10/2010	Xylene, o	<	1	ug/L
MW-114	5/10/2010	Xylene, o	<	1	ug/L
MW-116	5/10/2010	Xylene, o	<	1	ug/L
MW-116	5/10/2010	Xylene, o	<	1	ug/L
MW-211	5/10/2010	Xylene, o	<	1	ug/L
MW-9	5/10/2010	Xylene, o	<	1	ug/L
MW-120	5/12/2010	Xylene, o	<	0.5	ug/L
MW-121	5/12/2010	Xylene, o	<	0.5	ug/L
MW-122	5/12/2010	Xylene, o	<	0.5	ug/L
DC117	11/17/2010	Xylene, o	<	1	ug/L
DC118	11/17/2010	Xylene, o	<	1	ug/L

Attachment D
2007-2015 Water Quality Data
Louisville Landfill Capture Analysis
Merriam Junction Sands

Well ID	DateCollected	Parameter	Detect Code	Result	Unit
DC119	11/17/2010	Xylene, o	<	1	ug/L
MW-111	11/17/2010	Xylene, o	<	1	ug/L
MW-114	11/17/2010	Xylene, o	<	1	ug/L
MW-116	11/17/2010	Xylene, o	<	1	ug/L
MW-211	11/17/2010	Xylene, o	<	1	ug/L
MW-9	11/17/2010	Xylene, o	<	1	ug/L
MW-10	11/18/2010	Xylene, o	<	1	ug/L
MW-120	11/18/2010	Xylene, o	<	0.5	ug/L
MW-121	11/18/2010	Xylene, o	<	0.5	ug/L
MW-122	11/18/2010	Xylene, o	<	0.5	ug/L
MW-8	11/18/2010	Xylene, o	<	1	ug/L
MW-120	4/21/2011	Xylene, o	<	1	ug/L
MW-121	4/21/2011	Xylene, o	<	1	ug/L
MW-122	4/21/2011	Xylene, o		--	ug/L
MW-111	4/27/2011	Xylene, o	<	1	ug/L
MW-114	4/27/2011	Xylene, o	<	1	ug/L
MW-116	4/27/2011	Xylene, o	<	1	ug/L
MW-211	4/27/2011	Xylene, o	<	1	ug/L
DC117	4/28/2011	Xylene, o	<	1	ug/L
DC118	4/28/2011	Xylene, o	<	1	ug/L
DC119	4/28/2011	Xylene, o	<	1	ug/L
MW-10	4/28/2011	Xylene, o	<	1	ug/L
MW-8	4/28/2011	Xylene, o	<	1	ug/L
MW-9	4/28/2011	Xylene, o	<	1	ug/L
MW-10	7/26/2011	Xylene, o	<	1	ug/L
MW-120	7/26/2011	Xylene, o	<	1	ug/L
MW-121	7/26/2011	Xylene, o	<	1	ug/L
MW-121	7/26/2011	Xylene, o		--	ug/L
MW-122	7/26/2011	Xylene, o		--	ug/L
MW-122	7/26/2011	Xylene, o		--	ug/L
MW-8	7/26/2011	Xylene, o	<	1	ug/L
DC117	9/26/2011	Xylene, o	<	1	ug/L
DC118	9/26/2011	Xylene, o	<	1	ug/L
DC119	9/26/2011	Xylene, o	<	1	ug/L
MW-10	9/26/2011	Xylene, o	<	1	ug/L
MW-8	9/26/2011	Xylene, o	<	1	ug/L
MW-9	9/26/2011	Xylene, o	<	1	ug/L
MW-111	9/27/2011	Xylene, o	<	1	ug/L
MW-114	9/27/2011	Xylene, o	<	1	ug/L
MW-116	9/27/2011	Xylene, o	<	1	ug/L
MW-211	9/27/2011	Xylene, o	<	1	ug/L
MW-120	11/18/2011	Xylene, o	<	1	ug/L
MW-121	11/28/2011	Xylene, o	<	1	ug/L
MW-121	11/28/2011	Xylene, o		--	ug/L
MW-122	11/28/2011	Xylene, o		--	ug/L
MW-122	11/28/2011	Xylene, o		--	ug/L
MW-120	4/3/2012	Xylene, o		--	ug/L
MW-121	4/3/2012	Xylene, o	<	1	ug/L
MW-121	4/3/2012	Xylene, o		--	ug/L
MW-122	4/3/2012	Xylene, o		--	ug/L
MW-122	4/3/2012	Xylene, o		--	ug/L
MW-10	7/26/2012	Xylene, o	<	1	ug/L

Attachment D
2007-2015 Water Quality Data
Louisville Landfill Capture Analysis
Merriam Junction Sands

Well ID	DateCollected	Parameter	Detect Code	Result	Unit
MW-120	7/26/2012	Xylene, o		--	ug/L
MW-121	7/26/2012	Xylene, o	<	1	ug/L
MW-121	7/26/2012	Xylene, o		--	ug/L
MW-122	7/26/2012	Xylene, o		--	ug/L
MW-122	7/26/2012	Xylene, o		--	ug/L
MW-8	7/26/2012	Xylene, o	<	1	ug/L
MW-120	10/31/2012	Xylene, o		--	ug/L
MW-121	10/31/2012	Xylene, o	<	1	ug/L
MW-121	10/31/2012	Xylene, o		--	ug/L
MW-122	10/31/2012	Xylene, o		--	ug/L
MW-122	10/31/2012	Xylene, o		--	ug/L
MW-120	4/30/2013	Xylene, o		--	ug/L
MW-121	4/30/2013	Xylene, o	<	1	ug/L
MW-121	4/30/2013	Xylene, o		--	ug/L
MW-122	4/30/2013	Xylene, o		--	ug/L
MW-122	4/30/2013	Xylene, o		--	ug/L
DC118	5/29/2013	Xylene, o	<	1	ug/L
DC119	5/29/2013	Xylene, o	<	1	ug/L
MW-8	5/29/2013	Xylene, o	<	1	ug/L
MW-9	5/29/2013	Xylene, o	<	1	ug/L
MW-10	5/30/2013	Xylene, o	<	1	ug/L
MW-111	5/30/2013	Xylene, o	<	1	ug/L
MW-114	5/30/2013	Xylene, o	<	1	ug/L
MW-116	5/30/2013	Xylene, o	<	1	ug/L
MW-211	5/30/2013	Xylene, o	<	1	ug/L
MW-113	7/16/2013	Xylene, o	<	1	ug/L
MW-10	7/24/2013	Xylene, o	<	1	ug/L
MW-120	7/24/2013	Xylene, o		--	ug/L
MW-121	7/24/2013	Xylene, o	<	1	ug/L
MW-121	7/24/2013	Xylene, o		--	ug/L
MW-122	7/24/2013	Xylene, o		--	ug/L
MW-122	7/24/2013	Xylene, o		--	ug/L
MW-8	7/24/2013	Xylene, o	<	1	ug/L
MW-111	9/4/2013	Xylene, o	<	1	ug/L
MW-114	9/4/2013	Xylene, o	<	1	ug/L
MW-116	9/4/2013	Xylene, o	<	1	ug/L
MW-211	9/4/2013	Xylene, o	<	1	ug/L
MW-8	9/4/2013	Xylene, o	<	1	ug/L
DC118	9/5/2013	Xylene, o	<	1	ug/L
DC119	9/5/2013	Xylene, o	<	1	ug/L
MW-10	9/5/2013	Xylene, o	<	1	ug/L
MW-9	9/5/2013	Xylene, o	<	1	ug/L
MW-120	11/19/2013	Xylene, o		--	ug/L
MW-121	11/19/2013	Xylene, o	<	1.3	ug/L
MW-121	11/19/2013	Xylene, o		--	ug/L
MW-122	11/19/2013	Xylene, o		--	ug/L
MW-122	11/19/2013	Xylene, o		--	ug/L
DC118	11/26/2013	Xylene, o	<	1	ug/L
DC119	11/26/2013	Xylene, o	<	1	ug/L
MW-10	11/26/2013	Xylene, o	<	1	ug/L
MW-111	11/26/2013	Xylene, o	<	1	ug/L
MW-114	11/26/2013	Xylene, o	<	1	ug/L

Attachment D
2007-2015 Water Quality Data
Louisville Landfill Capture Analysis
Merriam Junction Sands

Well ID	DateCollected	Parameter	Detect Code	Result	Unit
MW-116	11/26/2013	Xylene, o	<	1	ug/L
MW-211	11/26/2013	Xylene, o	<	1	ug/L
MW-8	11/26/2013	Xylene, o	<	1	ug/L
MW-9	11/26/2013	Xylene, o	<	1	ug/L
MW-120	4/24/2014	Xylene, o		--	ug/L
MW-121	4/24/2014	Xylene, o		--	ug/L
MW-122	4/24/2014	Xylene, o		--	ug/L
MW-122	4/24/2014	Xylene, o		--	ug/L
MW-10	7/11/2014	Xylene, o	<	1	ug/L
MW-120	7/11/2014	Xylene, o		--	ug/L
MW-121	7/11/2014	Xylene, o		--	ug/L
MW-122	7/11/2014	Xylene, o		--	ug/L
MW-8	7/11/2014	Xylene, o	<	1	ug/L
DC118	9/24/2014	Xylene, o	<	1	ug/L
DC119	9/24/2014	Xylene, o	<	1	ug/L
MW-10	9/24/2014	Xylene, o	<	1	ug/L
MW-114	9/24/2014	Xylene, o	<	1	ug/L
MW-116	9/24/2014	Xylene, o	<	1	ug/L
MW-9	9/24/2014	Xylene, o	<	1	ug/L
MW-111	9/25/2014	Xylene, o	<	1	ug/L
MW-211	9/25/2014	Xylene, o	<	1	ug/L
MW-8	9/25/2014	Xylene, o	<	1	ug/L
MW-120	11/17/2014	Xylene, o		--	ug/L
MW-121	11/17/2014	Xylene, o		--	ug/L
MW-122	11/17/2014	Xylene, o		--	ug/L
MW-120	5/8/2015	Xylene, o		--	ug/L
MW-121	5/8/2015	Xylene, o		--	ug/L
MW-122	5/8/2015	Xylene, o		--	ug/L
DC118	6/17/2015	Xylene, o	<	0.5	ug/L
DC119	6/17/2015	Xylene, o	<	0.5	ug/L
MW-111	6/17/2015	Xylene, o	<	0.5	ug/L
MW-114	6/17/2015	Xylene, o	<	0.5	ug/L
MW-116	6/17/2015	Xylene, o	<	0.5	ug/L
MW-211	6/17/2015	Xylene, o	<	0.5	ug/L
MW-9	6/17/2015	Xylene, o	<	0.5	ug/L
MW-10	6/18/2015	Xylene, o	<	0.5	ug/L
MW-113	6/18/2015	Xylene, o	<	0.5	ug/L
MW-213	6/18/2015	Xylene, o	<	0.5	ug/L
MW-8	6/18/2015	Xylene, o	<	0.5	ug/L
MW-10	7/30/2015	Xylene, o	<		ug/L
MW-120	7/30/2015	Xylene, o		--	ug/L
MW-121	7/30/2015	Xylene, o		--	ug/L
MW-122	7/30/2015	Xylene, o		--	ug/L
MW-8	7/30/2015	Xylene, o		--	ug/L
MW-121	11/16/2015	Xylene, o		--	ug/L
MW-122	11/16/2015	Xylene, o		--	ug/L
MW-120	4/21/2011	Xylene, o, m & p		--	ug/L
MW-121	4/21/2011	Xylene, o, m & p		--	ug/L
MW-122	4/21/2011	Xylene, o, m & p	<	2	ug/L
MW-10	7/26/2011	Xylene, o, m & p	<		ug/L
MW-120	7/26/2011	Xylene, o, m & p		--	ug/L
MW-121	7/26/2011	Xylene, o, m & p	<	2	ug/L

Attachment D
2007-2015 Water Quality Data
Louisville Landfill Capture Analysis
Merriam Junction Sands

Well ID	DateCollected	Parameter	Detect Code	Result	Unit
MW-121	7/26/2011	Xylene, o, m & p		--	ug/L
MW-122	7/26/2011	Xylene, o, m & p	<	2	ug/L
MW-122	7/26/2011	Xylene, o, m & p	<	2	ug/L
MW-8	7/26/2011	Xylene, o, m & p		--	ug/L
MW-120	11/18/2011	Xylene, o, m & p		--	ug/L
MW-121	11/28/2011	Xylene, o, m & p	<	2	ug/L
MW-121	11/28/2011	Xylene, o, m & p		--	ug/L
MW-122	11/28/2011	Xylene, o, m & p	<	1	ug/L
MW-122	11/28/2011	Xylene, o, m & p	<	2	ug/L
MW-120	4/3/2012	Xylene, o, m & p	<	1	ug/L
MW-121	4/3/2012	Xylene, o, m & p	<	1	ug/L
MW-121	4/3/2012	Xylene, o, m & p		--	ug/L
MW-122	4/3/2012	Xylene, o, m & p	<	1	ug/L
MW-122	4/3/2012	Xylene, o, m & p	<	2	ug/L
MW-10	7/26/2012	Xylene, o, m & p	<		ug/L
MW-120	7/26/2012	Xylene, o, m & p	<	2	ug/L
MW-121	7/26/2012	Xylene, o, m & p	<	2	ug/L
MW-121	7/26/2012	Xylene, o, m & p		--	ug/L
MW-122	7/26/2012	Xylene, o, m & p	<	2	ug/L
MW-122	7/26/2012	Xylene, o, m & p	<	2	ug/L
MW-8	7/26/2012	Xylene, o, m & p		--	ug/L
MW-121	10/31/2012	Xylene, o, m & p	<	2	ug/L
MW-121	10/31/2012	Xylene, o, m & p		--	ug/L
MW-122	10/31/2012	Xylene, o, m & p	<	2	ug/L
MW-122	10/31/2012	Xylene, o, m & p	<	2	ug/L
MW-120	4/30/2013	Xylene, o, m & p	<	2	ug/L
MW-121	4/30/2013	Xylene, o, m & p		--	ug/L
MW-122	4/30/2013	Xylene, o, m & p	<	2	ug/L
MW-122	4/30/2013	Xylene, o, m & p	<	2	ug/L
MW-10	7/24/2013	Xylene, o, m & p	<		ug/L
MW-120	7/24/2013	Xylene, o, m & p	<	2	ug/L
MW-121	7/24/2013	Xylene, o, m & p	<	2	ug/L
MW-121	7/24/2013	Xylene, o, m & p		--	ug/L
MW-122	7/24/2013	Xylene, o, m & p	<	2	ug/L
MW-8	7/24/2013	Xylene, o, m & p		--	ug/L
MW-120	11/19/2013	Xylene, o, m & p	<	2	ug/L
MW-121	11/19/2013	Xylene, o, m & p	<	2	ug/L
MW-121	11/19/2013	Xylene, o, m & p		--	ug/L
MW-122	11/19/2013	Xylene, o, m & p	<	2	ug/L
MW-122	11/19/2013	Xylene, o, m & p	<	2	ug/L
MW-120	4/24/2014	Xylene, o, m & p	<	2	ug/L
MW-121	4/24/2014	Xylene, o, m & p	<	2	ug/L
MW-122	4/24/2014	Xylene, o, m & p	<	2	ug/L
MW-122	4/24/2014	Xylene, o, m & p	<	2	ug/L
MW-10	7/11/2014	Xylene, o, m & p	<		ug/L
MW-120	7/11/2014	Xylene, o, m & p	<	2	ug/L
MW-121	7/11/2014	Xylene, o, m & p	<	2	ug/L
MW-122	7/11/2014	Xylene, o, m & p	<	2	ug/L
MW-8	7/11/2014	Xylene, o, m & p		--	ug/L
MW-120	11/17/2014	Xylene, o, m & p	<	2	ug/L
MW-121	11/17/2014	Xylene, o, m & p	<	2	ug/L
MW-122	11/17/2014	Xylene, o, m & p	<	2	ug/L

Attachment D
2007-2015 Water Quality Data
Louisville Landfill Capture Analysis
Merriam Junction Sands

Well ID	DateCollected	Parameter	Detect Code	Result	Unit
MW-120	5/8/2015	Xylene, o, m & p	<	3	ug/L
MW-121	5/8/2015	Xylene, o, m & p	<	3	ug/L
MW-122	5/8/2015	Xylene, o, m & p	<	3	ug/L
MW-10	7/30/2015	Xylene, o, m & p	<	3	ug/L
MW-120	7/30/2015	Xylene, o, m & p	<	3	ug/L
MW-121	7/30/2015	Xylene, o, m & p	<	3	ug/L
MW-122	7/30/2015	Xylene, o, m & p	<	3	ug/L
MW-8	7/30/2015	Xylene, o, m & p	<	3	ug/L
MW-121	11/16/2015	Xylene, o, m & p	<	3	ug/L
MW-122	11/16/2015	Xylene, o, m & p	<	3	ug/L
DC117	9/17/2007	Zinc	<	10	ug/L
DC118	9/17/2007	Zinc	<	10	ug/L
DC119	9/17/2007	Zinc	<	10	ug/L
MW-111	9/17/2007	Zinc	<	10	ug/L
MW-114	9/17/2007	Zinc	<	10	ug/L
MW-116	9/17/2007	Zinc	<	10	ug/L
MW-211	9/17/2007	Zinc	<	10	ug/L
MW-9	9/17/2007	Zinc	<	10	ug/L
MW-10	9/18/2007	Zinc		200	ug/L
MW-8	9/18/2007	Zinc		880	ug/L
DC117	9/10/2008	Zinc	<	10	ug/L
DC118	9/10/2008	Zinc	<	10	ug/L
DC119	9/10/2008	Zinc	<	10	ug/L
MW-116	9/10/2008	Zinc	<	10	ug/L
MW-9	9/10/2008	Zinc		12	ug/L
MW-111	9/11/2008	Zinc	<	10	ug/L
MW-114	9/11/2008	Zinc	<	10	ug/L
MW-211	9/11/2008	Zinc	<	10	ug/L
MW-10	9/2/2009	Zinc		72	ug/L
MW-120	9/2/2009	Zinc		42	ug/L
MW-121	9/2/2009	Zinc		23	ug/L
MW-122	9/2/2009	Zinc		9200	ug/L
MW-8	9/2/2009	Zinc		990	ug/L
DC117	11/17/2010	Zinc	<	10	ug/L
DC118	11/17/2010	Zinc	<	10	ug/L
DC119	11/17/2010	Zinc	<	10	ug/L
MW-111	11/17/2010	Zinc	<	10	ug/L
MW-114	11/17/2010	Zinc	<	10	ug/L
MW-116	11/17/2010	Zinc	<	10	ug/L
MW-211	11/17/2010	Zinc	<	10	ug/L
MW-9	11/17/2010	Zinc	<	10	ug/L
MW-10	11/18/2010	Zinc		15	ug/L
MW-8	11/18/2010	Zinc		115	ug/L
MW-120	4/21/2011	Zinc		--	ug/L
MW-121	4/21/2011	Zinc		--	ug/L
MW-122	4/21/2011	Zinc		--	ug/L
MW-10	7/26/2011	Zinc		41	ug/L
MW-120	7/26/2011	Zinc		--	ug/L
MW-121	7/26/2011	Zinc	<	20	ug/L
MW-121	7/26/2011	Zinc		140	ug/L
MW-122	7/26/2011	Zinc		140	ug/L
MW-122	7/26/2011	Zinc		140	ug/L

Attachment D
2007-2015 Water Quality Data
Louisville Landfill Capture Analysis
Merriam Junction Sands

Well ID	DateCollected	Parameter	Detect Code	Result	Unit
MW-8	7/26/2011	Zinc		140	ug/L
MW-8	7/26/2011	Zinc		210	ug/L
MW-8	7/26/2011	Zinc		230	ug/L
MW-120	11/18/2011	Zinc		--	ug/L
MW-121	11/28/2011	Zinc		--	ug/L
MW-121	11/28/2011	Zinc		--	ug/L
MW-122	11/28/2011	Zinc		--	ug/L
MW-122	11/28/2011	Zinc		--	ug/L
MW-120	4/3/2012	Zinc		--	ug/L
MW-121	4/3/2012	Zinc		--	ug/L
MW-121	4/3/2012	Zinc		--	ug/L
MW-122	4/3/2012	Zinc		--	ug/L
MW-122	4/3/2012	Zinc		--	ug/L
MW-10	7/26/2012	Zinc		170	ug/L
MW-120	7/26/2012	Zinc	<	20	ug/L
MW-121	7/26/2012	Zinc	<	20	ug/L
MW-121	7/26/2012	Zinc		240	ug/L
MW-122	7/26/2012	Zinc		240	ug/L
MW-122	7/26/2012	Zinc		240	ug/L
MW-8	7/26/2012	Zinc		270	ug/L
MW-121	10/31/2012	Zinc		--	ug/L
MW-121	10/31/2012	Zinc		--	ug/L
MW-122	10/31/2012	Zinc		--	ug/L
MW-122	10/31/2012	Zinc		--	ug/L
MW-120	4/30/2013	Zinc		--	ug/L
MW-121	4/30/2013	Zinc		--	ug/L
MW-122	4/30/2013	Zinc		--	ug/L
MW-122	4/30/2013	Zinc		--	ug/L
MW-10	7/24/2013	Zinc		56	ug/L
MW-120	7/24/2013	Zinc	<	20	ug/L
MW-121	7/24/2013	Zinc	<	20	ug/L
MW-121	7/24/2013	Zinc		310	ug/L
MW-122	7/24/2013	Zinc		310	ug/L
MW-8	7/24/2013	Zinc		58.9	ug/L
MW-120	11/19/2013	Zinc		--	ug/L
MW-121	11/19/2013	Zinc		--	ug/L
MW-121	11/19/2013	Zinc		--	ug/L
MW-122	11/19/2013	Zinc		--	ug/L
MW-122	11/19/2013	Zinc		--	ug/L
MW-120	4/24/2014	Zinc		--	ug/L
MW-121	4/24/2014	Zinc		--	ug/L
MW-122	4/24/2014	Zinc		--	ug/L
MW-122	4/24/2014	Zinc		--	ug/L
MW-10	7/11/2014	Zinc		26	ug/L
MW-120	7/11/2014	Zinc	<	20	ug/L
MW-121	7/11/2014	Zinc	<	20	ug/L
MW-122	7/11/2014	Zinc		300	ug/L
MW-120	11/17/2014	Zinc		--	ug/L
MW-121	11/17/2014	Zinc		--	ug/L
MW-122	11/17/2014	Zinc		--	ug/L
MW-120	5/8/2015	Zinc		--	ug/L
MW-121	5/8/2015	Zinc		--	ug/L

Attachment D
2007-2015 Water Quality Data
Louisville Landfill Capture Analysis
Merriam Junction Sands

Well ID	DateCollected	Parameter	Detect Code	Result	Unit
MW-122	5/8/2015	Zinc		--	ug/L
MW-10	7/30/2015	Zinc	<	20	ug/L
MW-120	7/30/2015	Zinc	<	20	ug/L
MW-121	7/30/2015	Zinc	<	20	ug/L
MW-122	7/30/2015	Zinc		128	ug/L
MW-121	11/16/2015	Zinc		--	ug/L
MW-122	11/16/2015	Zinc		--	ug/L