

Township 27 North, Range 24 West of 10th Prim. Mer. T. 27 N. R. 24 W.

Chains North between Sections 31 & 32.

Variation 11° 10' East.

40.00 Set quarter Section post.

Aspen 647.71. 1999 links

55.00 Enter marsh, bears East & West.

57.00 To a Slough, bears East & West.

59.00 Leave same, bears East & West.

65.00 Leave marsh, bears S. 60° E & N. 71° W. unfit ^{for cultivation}

80.00 Set post corner to Sections 29, 30,

31 & 32.

{ Cottonwood 30 N 32° W 67 links.

{ Cottonwood 50 N 18° E 114 links.

Surface Level: Soil 1st rate,
mostly ~~dry~~ but subject to inunda-
tion from 6 to 10 feet. Timber, Aspen

Undergrowth Aspen thickets & a
Coarse grass from 3 to 9 feet high.

Sec. Township 27 North, Range 24 West of 4th Prim. Mer.

Chains East Random between Sections

299.32.

Variation $10^{\circ} 55'$ East.

79.80 Interest Meridian Section line
13 links South of post

West corrected between Sections

299.32

Variation $11^{\circ} 11'$ East.

15.50 Leave Timber, bears N. W. & S. E.

39.90 Set a quarter Section post.

Cook 6 N 88 E 1326 links
No other near

79.80 Section Corner.

Surface level: Soil 1st rate. Timber
on East end of line heavy, consisting of
Elm, Linden, Maple, Ash & Cottonwood.
Undergrowth, Grape & Cucumber vines,
Willow, and grass from 5 to 8 feet high.
All subject to inundation.

Township 27 North, Range 24 West of 10th Prime Meridian

Chains West Random between Sections
309, 31

82.10 Variation 11° 00' East.
Intersect West Boundary 48 links
North of post.

East corrected between Sections
309, 31.

13.27 Variation 11° ^{20'} East.
To Right Bank of St Peter's River
Set a post for Meander Corner.
{ Maple 24 N 45° W 45 links.
{ Elm 20 S 7° E 255 links.

Offset South 104 links whence object
on line on Left Bank of River
bears N 85° E. Distance 5.91 Chains
Therefore at

19.18 Set a post on Left Bank of River
for Meander Corner.
{ Cottonwood 30 N 18° W 18 links.
{ Elm . 12 N 85° E 49 links.

Tranahip 27 North, Range 24 West 4th Pin Meridian.

Chains

30.98 Set a post on West side of a Lake
for Meander Corner.

{ Cottonwood 35 N 8 1/4 W 1060 links.
No other need

Offset North 448 links whence object
on line on opposite side of Lake bears
S 78 1/2 E. Distance 21.54 Chains, therefore at

52.52 Set a post on S. E. side of Lake
for Meander Corner.

{ Elm 10 N 8 3/4 E 349 links.

74.38 To Left Bank of St. Peter's River & set a
post for Meander Corner.

{ Elm 10 N 44 W 53 links.

{ Maple 12 N 22 E 63 links.

Offset North 142 links whence object
on line on Left Bank, bears S 78 E.
Distance 6.67 Chains, therefore at

81.05 Set a post on Left Bank of River
for Meander Corner.

{ Cottonwood 30 N 47 E 90 links.

Township 27 North, Range 24 West of 4th P.M. Meridian, Iowa

Chains

82.10 Section Corner.

Surface Level, Soil 1st rate, all
 subject to inundation from 6 to
 10 feet. Timber Elm, Cottonwood, Ash,
 Maple & Linden. Undergrowth Grape
 vines, Willow, Coarse grass, & weeds.

North between Sections 29 & 30.

Variation 11.00 East.

80 To Right Bank of St. Peter's River &
 set a post for Meander Corner.

{ Cottonwood S 05 56° W 34 links.

{ Cottonwood S 01 N 59° E 38 links.

Offset East 116 links, whence object
 on line on Left Bank of River, bears
 N 9 3/4° W Distance 673 Chains. Distance

Therefore at

7.53 Set a post on Left Bank of River
 for Meander Corner { Elm S N 4 1/2° E 84 links
 { Willow S 42 1/2° W 53 links

10.2

Township 27 North

	Courses	Chain	
	S 13 1/2° W	16.80	In section 27 (var. 11° 11')
	S 35 1/2° W	8.00	
	N 45° W	2.21	
	S 57 1/2° W	5.50	
6.	S 65° W	571	To Meander Post on line between sections 27 and 28
	S 70 1/2° W	18.50	In section 28 (var. 11° 10')
	S 66° W	12.00	
	S 58 1/2° W	50.00	
7	S 70° W	9.60	To Meander Post on line of sections 28 & 29
	S 88° W	18.50	In sec. 29 (var. 11° 10')
	N 85° W	28.00	
	S 87 1/2° W	12.00	
	S 72 1/2° W	14.50	
8	S 56° W	9.30	To Meander Post on line of sections 29 & 30

Range 24 West 4th Town Mer

with
Jan 11th
on line
Jan 28th
Jan 11th
Jan 29th
m. l. w.

	Courses	Chains
9	S 52 ¹ / ₂ W	1.45
	S 50 ¹ / ₂ W	4.00
	S 42 ¹ / ₂ W	21.50
	S 58 ¹ / ₂ W	8.50
	S 80 ¹ / ₂ W	4.00
	N 83 ¹ / ₂ W	10.00
	N 64 ¹ / ₂ W	8.00
	N 57 ¹ / ₂ W	12.00
10	N 42 ¹ / ₂ W	16.40
	N 42 ¹ / ₂ W	4.00
	N 64 ¹ / ₂ W	2.50
	S 81 ¹ / ₂ W	5.00

In sections 30. (Par 11th)
To M Post on line of sections
30 & 31

In sections 31 Par 11th East
.50 Credit River comes from
the south 50 links wide
low banks muddy bed

To Manku Post on line
of sections 30 & 31

In section 30 Par 11th

Township 27 North

11	Course Chain	N 67° W 400	To Meanda Post on Range line on the West boundary of sections 30 Banks low, Water deep; Gentle Current, Timber Oak, Elm & Willow
----	--------------	-------------	--

Left Bank Down Stream

Commencing on Range line at Meanda Post on West boundary of sections 30

12	N 75° E	650	In Sec 30' Bar II
	N 86° E	350	
	S 60° E	600	

13	S 33 1/2° E	750	To Meanda Post on line of section 30 & 31
----	-------------	-----	---


WPA

Range 24 West of H. Mer.

Up
the
of sections
Water
meat
& Willow

Courses	Chains
S 44 E	12.50
S 61 E	18.00
S 88 E	11.00
N 54 E	6.00
14 N 46 E	20.80

In section 31 bar 11'5"

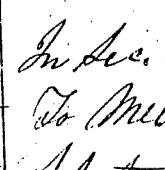


To Meander post on line
of sections 30 & 31

Down
range
post on
sections

15 N 46 E	10.75
-----------	-------

In Sec. 30 bar 11'5"




To Meander post on line
of sections 29 & 30 Banks
low subject to slight
inundation

1/2 mile

N	
N 62 E	10.00
N 75 E	13.00
N 89 E	18.00
S 87 E	21.50
16 N 86 E	17.45

In section 29 bar 11'5"



To Meander post on line
of sections 28 & 29

106A

Township 27 North

	Courses	Chains	
	S79 $\frac{1}{2}$ W	16.00	In section 30 Var. 11°
	S76W	30.00	
	S56W	10.00	
	S20E	4.00	
45	South	4.70	To Meander Post on line of section 30 & 31 Banks low subject to Inundation
	S22W	5.00	In section 31 Var 11° 10'
	S60E	5.50	
	N75E	11.00	
46	N62E	9.20	To Meander post on line of sections 30 & 31
	N76 $\frac{1}{2}$ E	23.50	In section 30 Var 11° 10'
47	N36E	12.00	To Meander post on line of sections 29 & 30 Banks low subject to Inundation. Veg. 1st timber.

Range 24 West of 4th P.M. Mer.

	Courses	Chains
11'	East	7.50
	N 77 E	12.50
	N 86 E	21.50
	S 84 E	16.50
42'	N 77 E	23.10

In Section 29. Bar 11.5'

To M Post on line of
 Section 28 & 29 Place of
 beginning Banks low
 subject to inundation
 of about 6 feet.
 Aug 27th 1883

line

11' 10'

10' 10' timber