Scott County
Rural Residential DAP

DAP Study Area

Figure 1

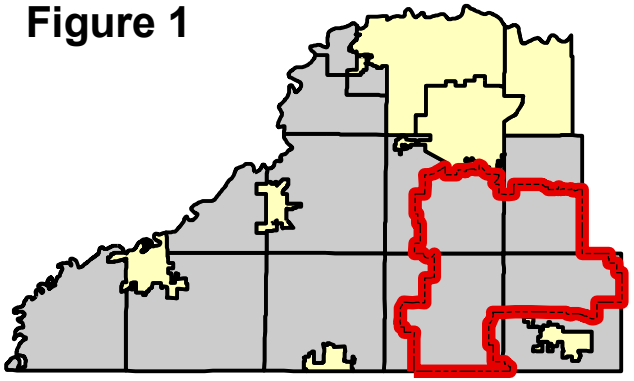

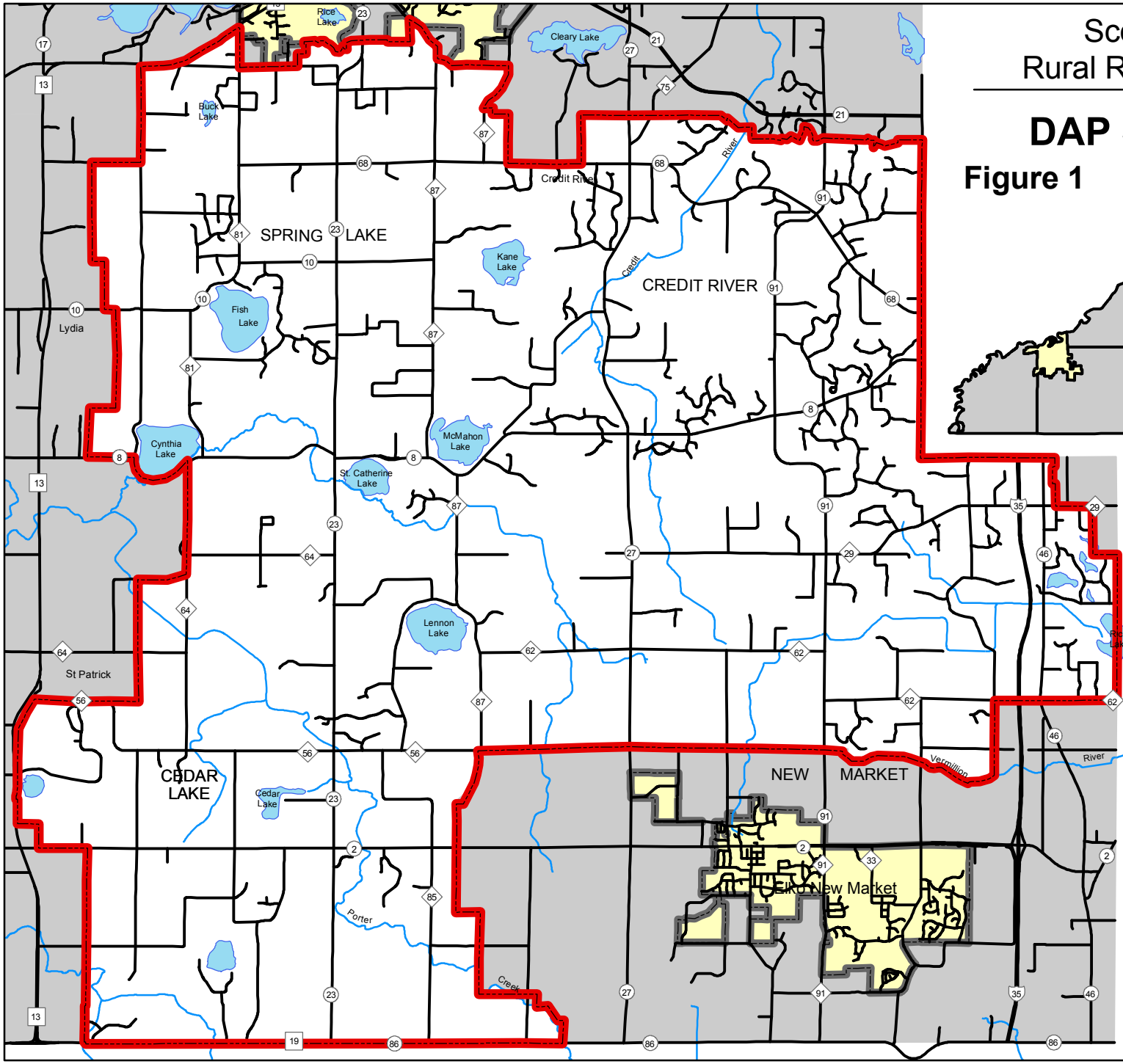

Legend

- DAP Boundary
- Roads

N

0 0.5 1 2 Miles

Scott

PLAN 2030 VISION

SCOTT COUNTY COMMUNITY DEVELOPMENT DIVISION
Planning Department
200 Fourth Avenue West, Shakopee, Minnesota 55379-1220
(952) 496-8475 - Fax (952) 496-8496 - Web: www.scott.mn.us

This map is neither a legally recorded document nor a survey and is intended for planning purposes only. Delineations may not be exact.

Prepared by: Scott County Planning Department 8/04/09

Figure 2

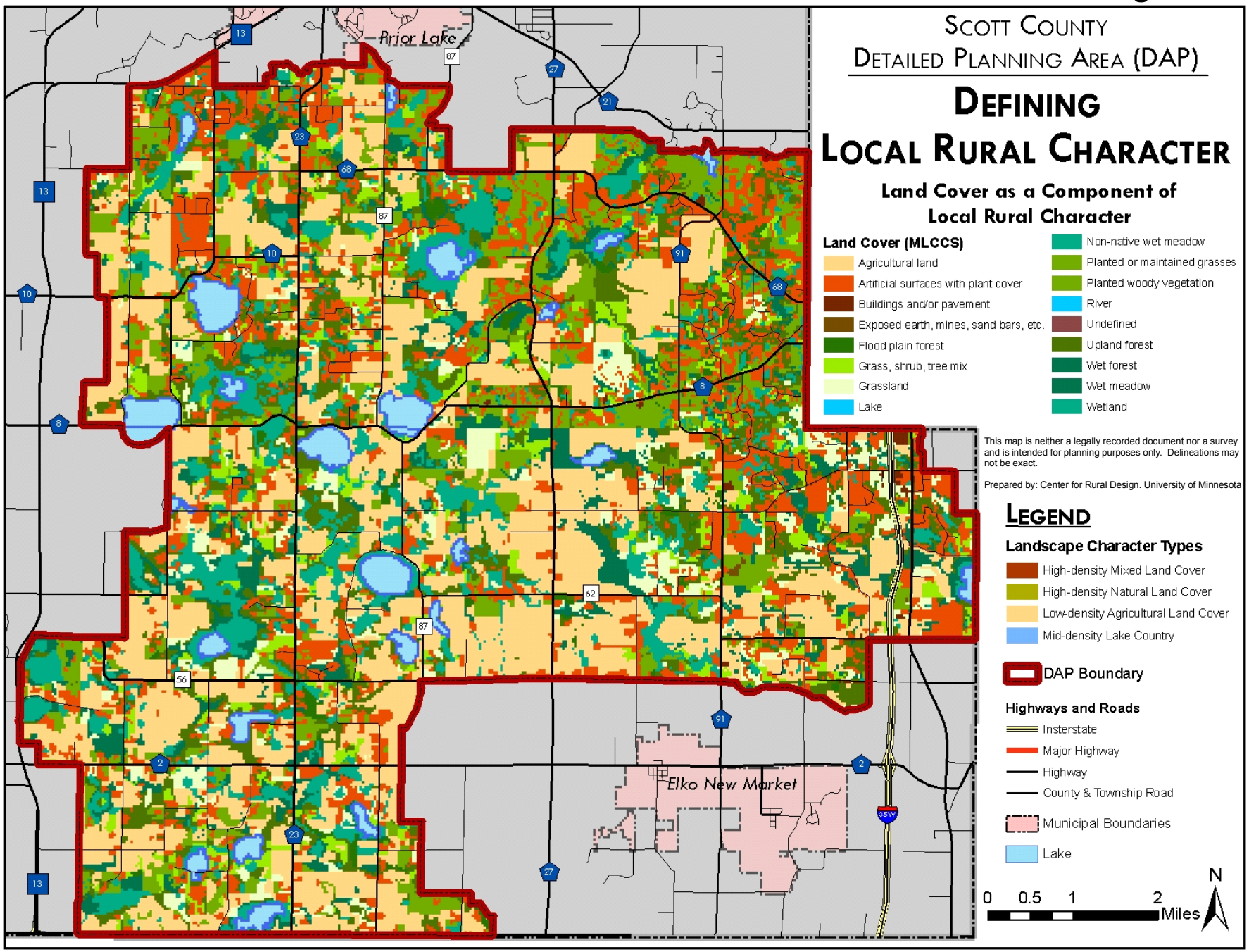
Scott County
Detailed Planning Area (DAP)
Defining
Local Rural Character
Land Cover as a Component of
Local Rural Character
Land Cover (MLCCS)
Agricultural land
Artificial surfaces with plant cover
Buildings and/or pavement
Exposed earth, mines, sand bars, etc.
Flood plain forest
Grass, shrub, tree mix
Grassland
Lake
Non-native wet meadow
Planted or maintained grasses
Planted woody vegetation
River
Undefined
Upland forest
Wet forest
Wet meadow
Wetland
This map is neither a legally recorded document nor a survey and is intended for planning purposes only. Delineations may not be exact.
Prepared by: Center for Rural Design. University of Minnesota
Legend
Landscape Character Types
High-density Mixed Land Cover
High-density Natural Land Cover
Low-density Agricultural Land Cover
Mid-density Lake Country
DAP Boundary
Highways and Roads
Insterstate
Major Highway
Highway
County & Township Road
Municipal Boundaries
Lake
0 0.5 1 2 Miles
N
Prior Lake
Elko New Market

Figure 3

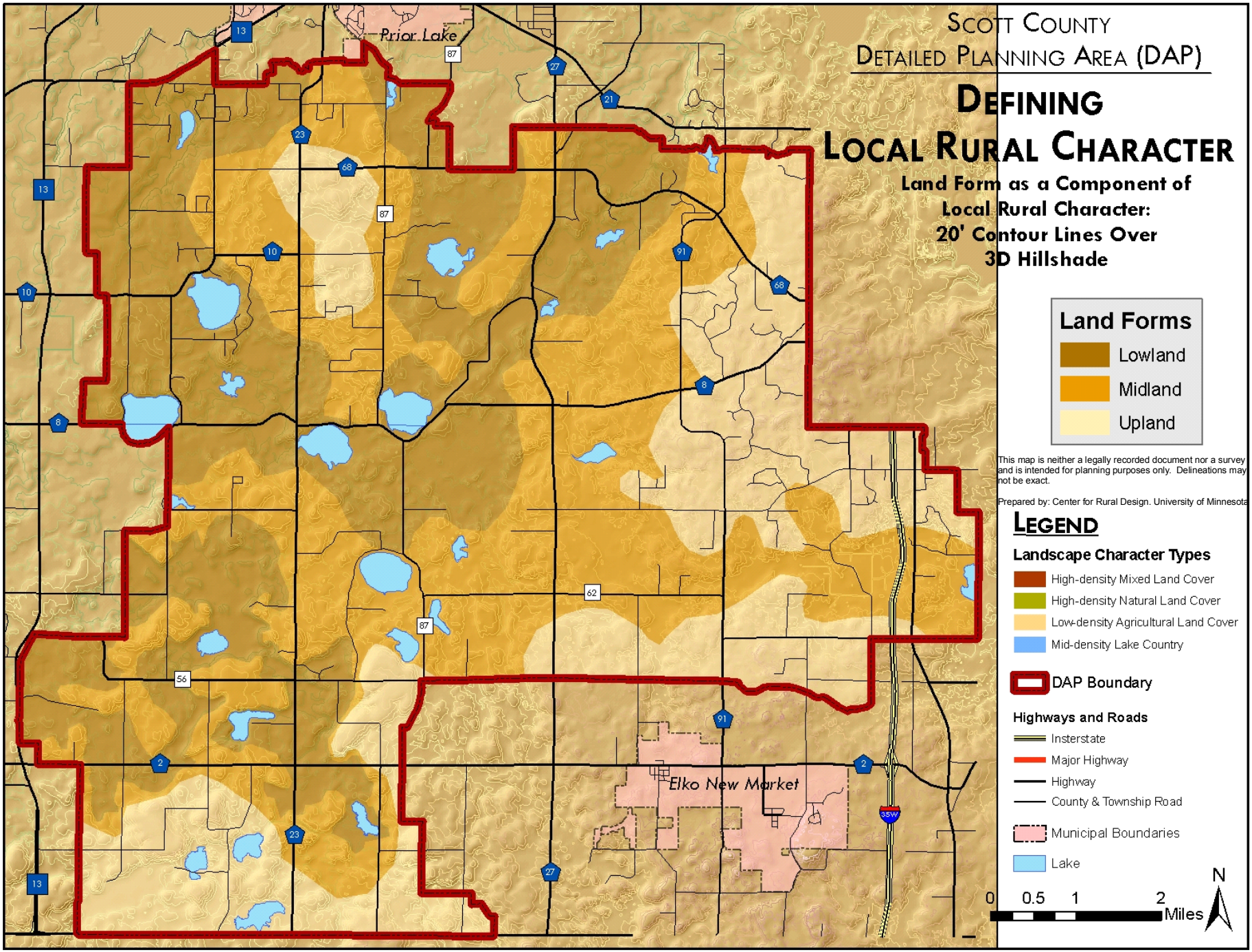
Scott County
Detailed Planning Area (DAP)
Defining
Local Rural Character
Land Form as a Component of
Local Rural Character:
20' Contour Lines Over
3D Hillshade
Land Forms
Lowland
Midland
Upland
This map is neither a legally recorded document nor a survey and is intended for planning purposes only. Delineations may not be exact.
Prepared by: Center for Rural Design. University of Minnesota
Legend
Landscape Character Types
High-density Mixed Land Cover
High-density Natural Land Cover
Low-density Agricultural Land Cover
Mid-density Lake Country
DAP Boundary
Highways and Roads
Insterstate
Major Highway
Highway
County & Township Road
Municipal Boundaries
Lake
0 0.5 1 2 Miles
N
Prior Lake
Elko New Market

Figure 4

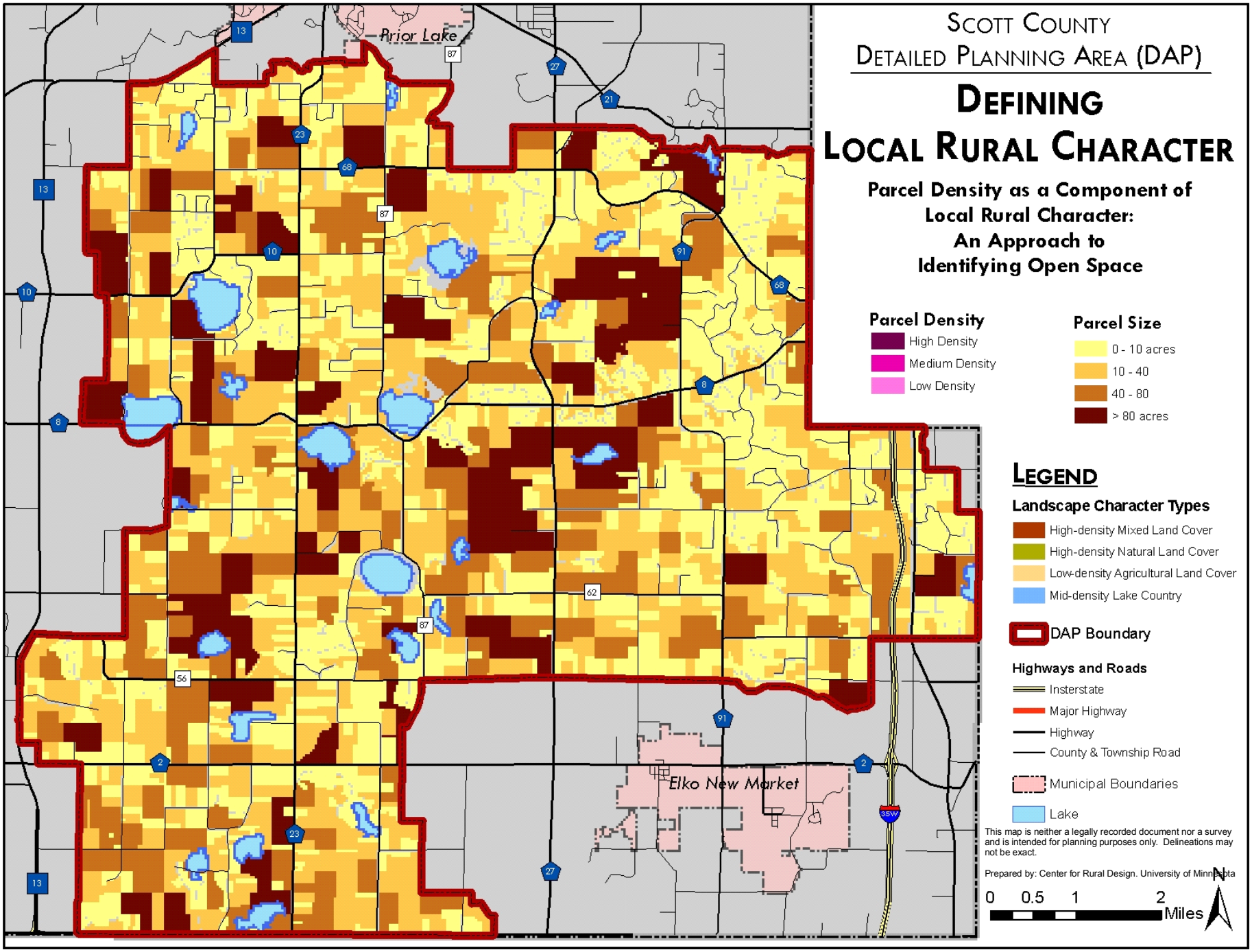
Scott County
Detailed Planning Area (DAP)
Defining
Local Rural Character
Parcel Density as a Component of Local Rural Character: An Approach to Identifying Open Space
Parcel Density
High Density
Medium Density
Low Density
Parcel Size
0 - 10 acres
10 - 40
40 - 80
> 80 acres
Legend
Landscape Character Types
High-density Mixed Land Cover
High-density Natural Land Cover
Low-density Agricultural Land Cover
Mid-density Lake Country
DAP Boundary
Highways and Roads
Insterstate
Major Highway
Highway
County & Township Road
Municipal Boundaries
Lake
This map is neither a legally recorded document nor a survey and is intended for planning purposes only. Delineations may not be exact.
Prepared by: Center for Rural Design. University of Minnesota
0 0.5 1 2 Miles
N
Prior Lake
Elko New Market
13
87
27
21
23
68
10
91
8
62
56
2
35W

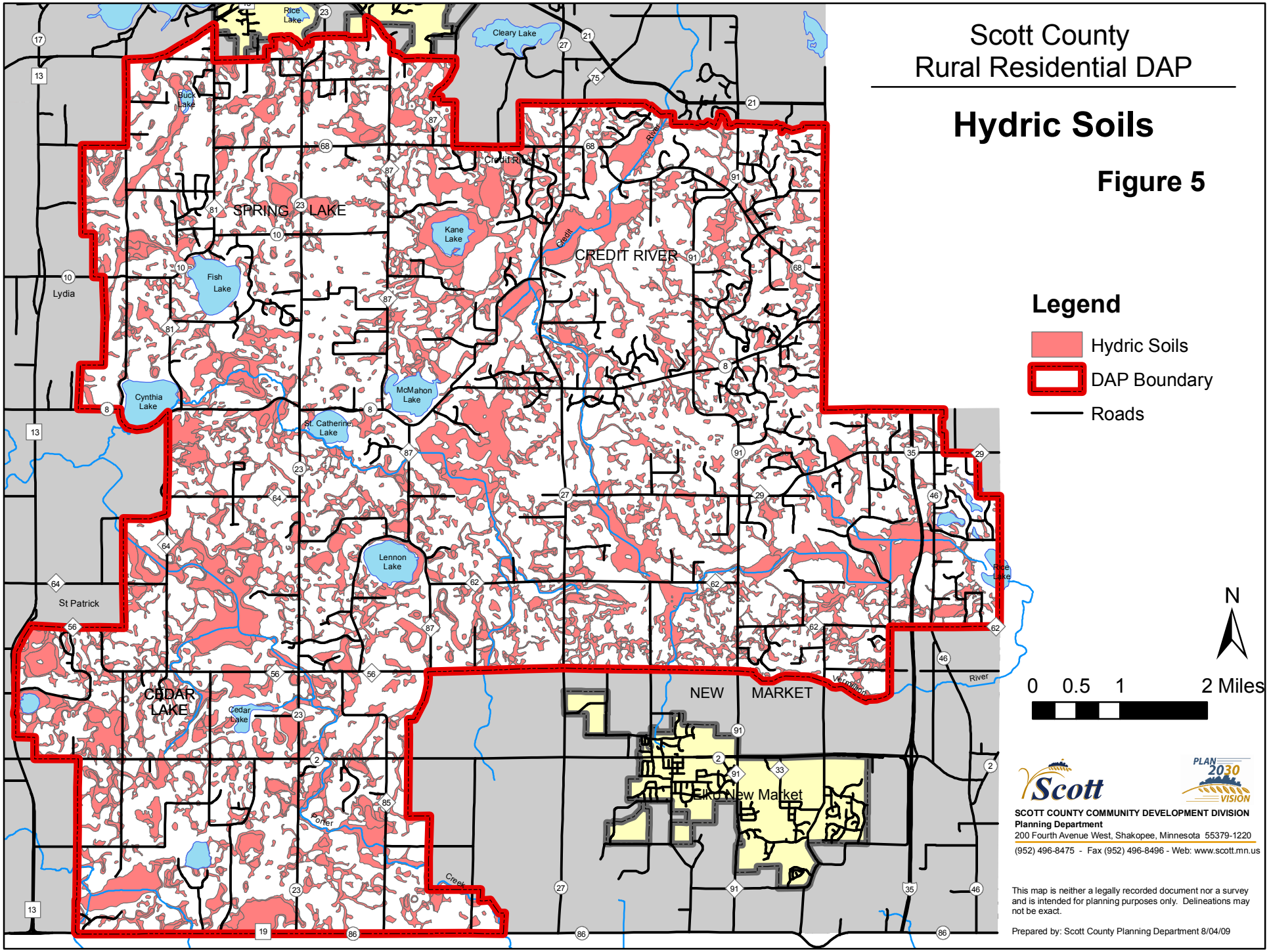
Scott County
Rural Residential DAP
Hydric Soils
Figure 5
Legend
Hydric Soils
DAP Boundary
Roads
N
0 0.5 1 2 Miles
SPRING LAKE
CREDIT RIVER
CEDAR LAKE
NEW MARKET
Elko New Market
Lydia
St Patrick
Rice Lake
Cleary Lake
Buck Lake
Kane Lake
Fish Lake
Cynthia Lake
McMahon Lake
St. Catherine Lake
Lennon Lake
Cedar Lake
Credit River
Vermillion River
Porter Creek
SCOTT COUNTY COMMUNITY DEVELOPMENT DIVISION
Planning Department
200 Fourth Avenue West, Shakopee, Minnesota 55379-1220
(952) 496-8475 - Fax (952) 496-8496 - Web: www.scott.mn.us
This map is neither a legally recorded document nor a survey and is intended for planning purposes only. Delineations may not be exact.
Prepared by: Scott County Planning Department 8/04/09

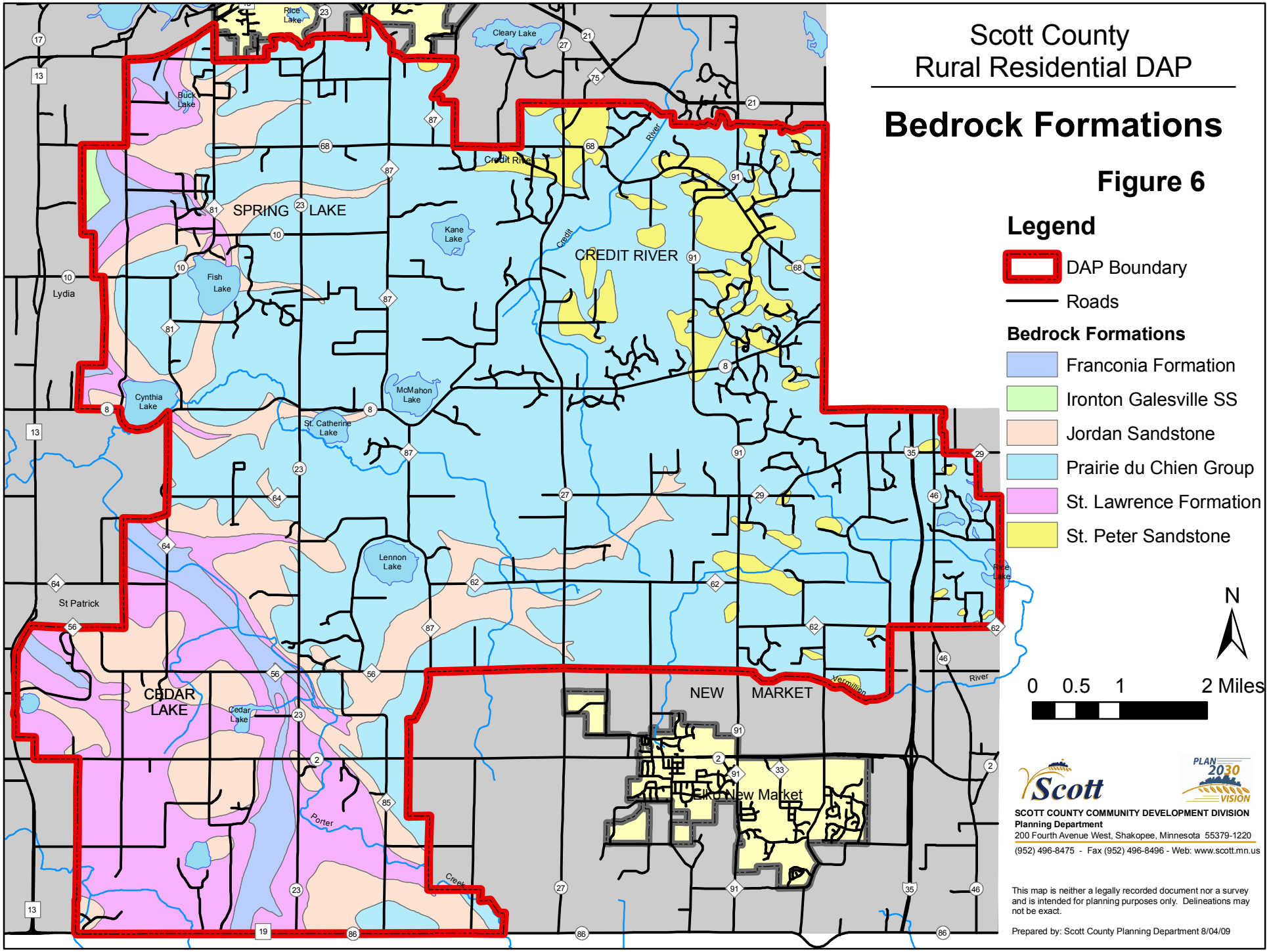
Scott County
Rural Residential DAP
Bedrock Formations
Figure 6
Legend
DAP Boundary
Roads
Bedrock Formations
Franconia Formation
Ironton Galesville SS
Jordan Sandstone
Prairie du Chien Group
St. Lawrence Formation
St. Peter Sandstone
N
0 0.5 1 2 Miles
SPRING LAKE
CREDIT RIVER
CEDAR LAKE
NEW MARKET
Elko New Market
Lydia
St Patrick
Rice Lake
Cleary Lake
Buck Lake
Kane Lake
Fish Lake
Cynthia Lake
McMahon Lake
St. Catherine Lake
Lennon Lake
Cedar Lake
Credit River
Credit
River
Vermillion
River
Porter
Creek
SCOTT COUNTY COMMUNITY DEVELOPMENT DIVISION
Planning Department
200 Fourth Avenue West, Shakopee, Minnesota 55379-1220
(952) 496-8475 - Fax (952) 496-8496 - Web: www.scott.mn.us
This map is neither a legally recorded document nor a survey and is intended for planning purposes only. Delineations may not be exact.
Prepared by: Scott County Planning Department 8/04/09