




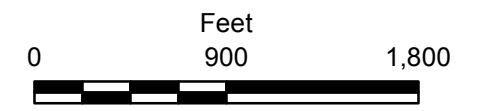
AREA 3: WEST BRANCH, NORTH HEAD

AREA 2: EAST BRANCH

AREA 1: EAST BRANCH, MUELENER'S RAVINE

AREA 4: WEST BRANCH, EAST AND WEST HEADS

-  Defined Channel
-  Active Erosion
-  In Ravine Detention



1 inch = 900 feet



Attachment E

QUARRY CREEK
STABILIZATION AREAS
Quarry Creek EAW
Scott County WMO
Scott County, MM